

# Eyam Parish Statement (draft)



Eyam is located approximately 6.5 miles north of Bakewell, just off the A623, northeast of Stoney Middleton. It became famous locally in 1665 when the plague arrived there in a parcel of cloth. Under the instruction of the local vicar, the villagers decided to cut themselves off from the surrounding area to prevent the plague from spreading. The impact the plague had on the village is retold through a series of plaques and information boards around the village and at the village museum which is dedicated to this story.

Eyam Conservation Area was designated in 1993; the appraisal describes the village as sitting along a geological line between the millstone grit and shales to the north and carboniferous limestone to the south. The village is located within the White Peak area of Peak District National Park. This area is characterised by limestone village farmlands, clusters of stone dwellings and relict mine shafts and associated lead mining remains. (LSAP 2009)



Eyam Parish Statement (draft)



Community aspirations

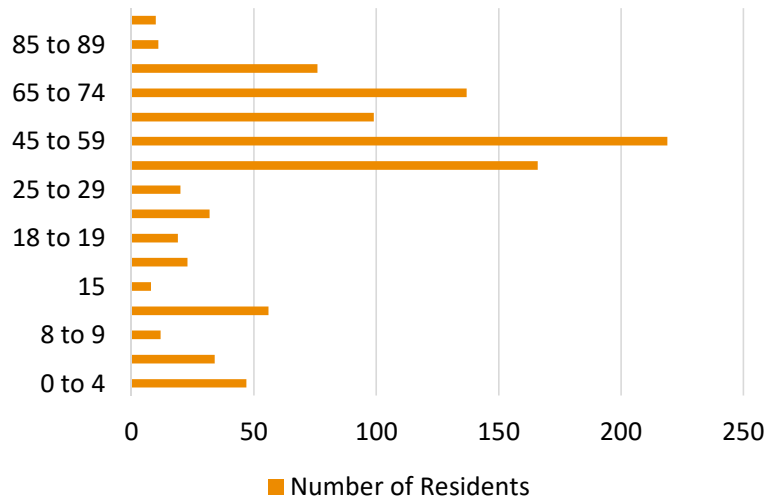


Eyam Parish Statement (draft)

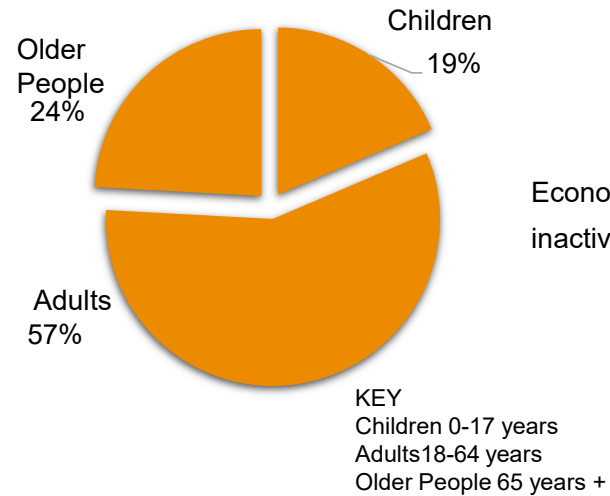


## Population and Demographics

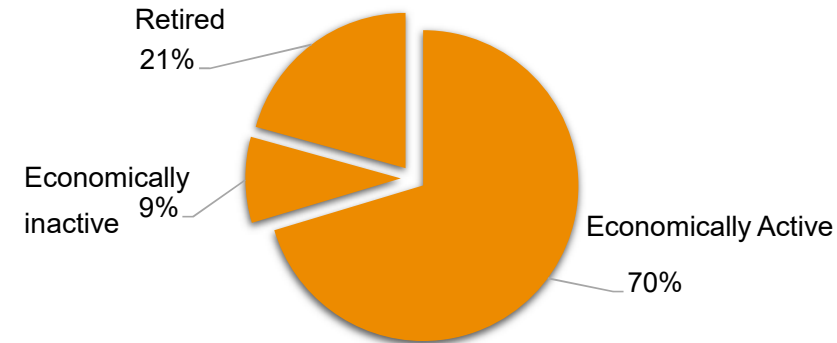
Population Age Range



Children, Adults and Older People



Working and Non Working Adult Population (18+ years)



Source: Census 2011

The parish has a population of 969 residents (2011 census).

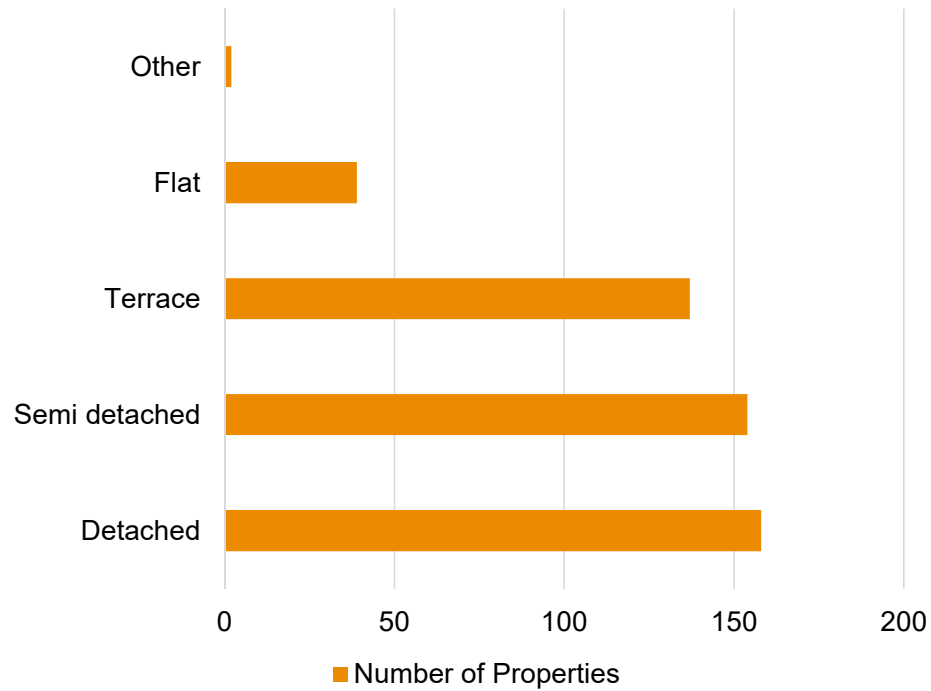


Eyam Parish Statement (draft)

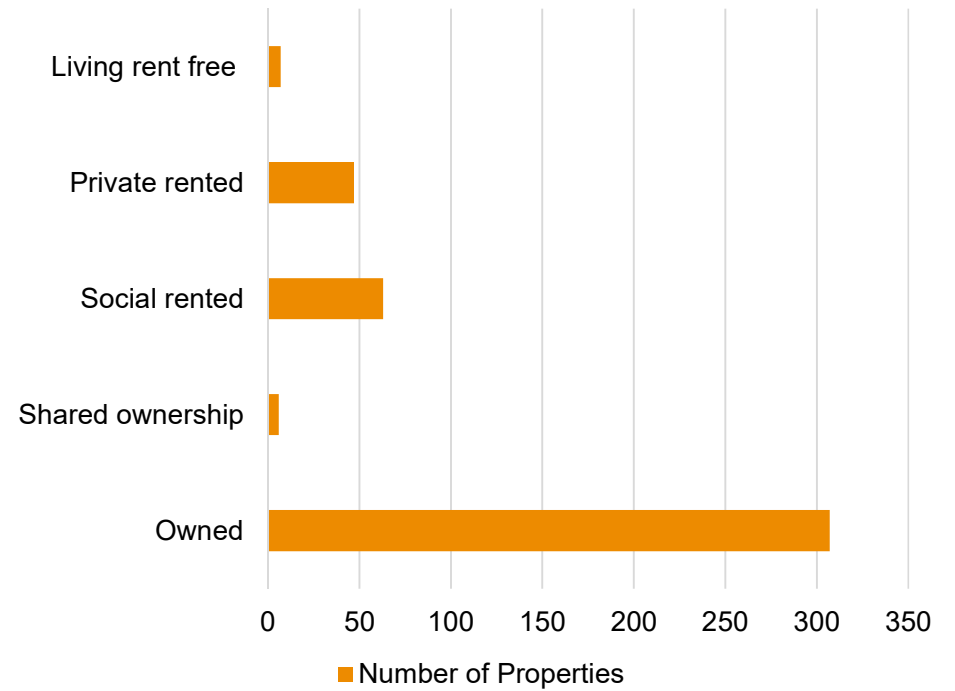


# Housing

## Housing Type



## Housing Tenure



Source: Census 2011

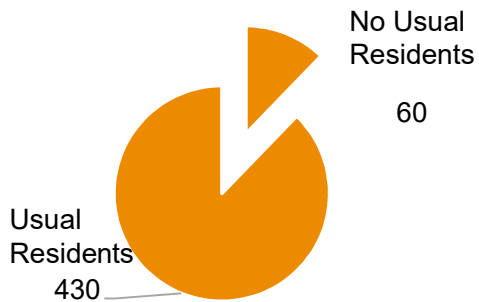


Eyam Parish Statement (draft)



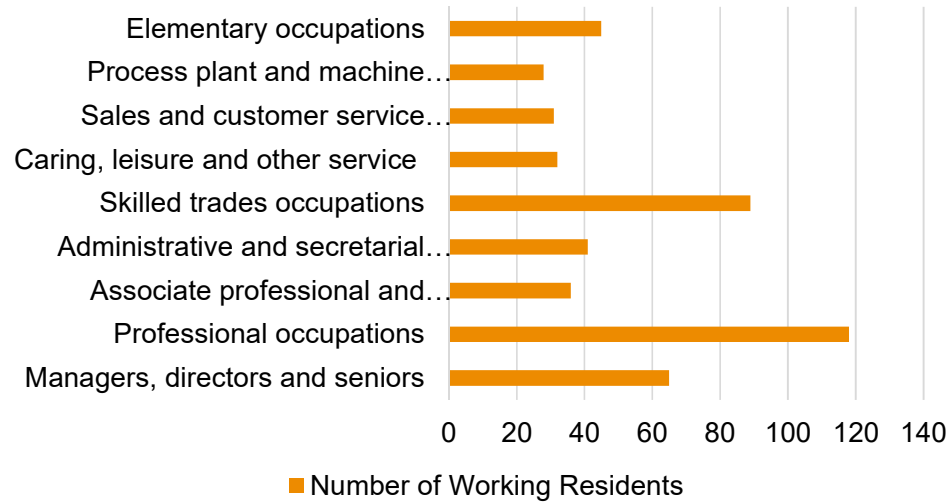
## Residency

### Occupancy of Properties



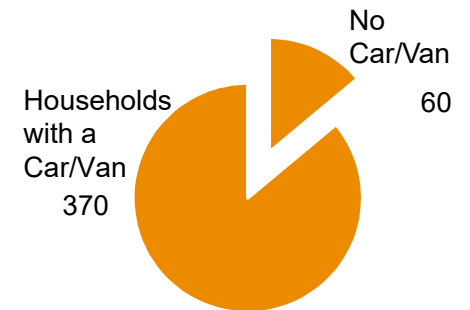
## Employment

### Occupations of Working Adults



## Car/ Van Ownership

### Households with a Car/Van



Source: Census 2011



Eyam Parish Statement (draft)



## Settlement Amenities

Accommodation	★
Events/Traditions	★
Groups	★
Website/Newsletter	★
Conservation Area	★
Car Parking	★
Church	★
Post Box	★
Public House	★
Good Public Transport Route (5+ services a day)	★
Within 1 Mile of an A or B Road	★
Distance to General Practice (miles)	0
Industrial Units	
Playing Field	★
Playground	★
Community Hall	★
Primary School	★
Post Office	★
Convenience Food Shop	★

Key



Is present

Is not present



Eyam Parish Statement (draft)



## Public Transport

Number	Route	Bus Company	Days	Frequency
65	Buxton –Meadowhall	Stagecoach Chesterfield	Mon-Sun	Mon-Sat 07:30– 18:15, 8 per day. Sun & BH Mon 08:45, 11:45, 16:45
66/66A	(Chesterfield) Baslow—Buxton	Hulleys & Stagecoach Chesterfield	Mon-Sat	Mon-Sat 07:20 - 17:47, 7 per day
275	Bakewell—Sheffield	Hulleys	Mon-Sat	Mon –Sat 10:56, 12:56, 14:56

Source:  
<https://www.derbysbuses.info/times/timetables/>

**Planning**  
Over the last 5 years, 63 planning applications have been approved in the parish

**Digital Presence**  
<https://www.eyamvillage.org.uk/>

**Affordable Housing**  
There are no plans to build affordable housing in the parish at present.



Eyam Parish Statement (draft)



## Access to Essential Services

	Service	Time in Minutes
Walking	General Practice	0-10
	Pharmacy	60+
	Post Office	30-40
	Primary School	0-10
	Secondary School	60+
	Shop	0-10
Public Transport	General Practice	0-10
	Pharmacy	30-40
	Post Office	10-20
	Primary School	10-20
	Secondary School	40-50
	Shop/Supermarket	10-20

Source: Derbyshire County Council

## Community

Sports clubs	Football, Walking, Exercise classes
General	Community Forum, Sports Association, Youth Club, Uniformed Groups, Craft Groups, Music Groups, Film night
Traditions	Wakes Week
Events	Village Show, Pantomime, Open Gardens, Eyam Peak Pilgrimage, Variety shows

Source: Parish Council

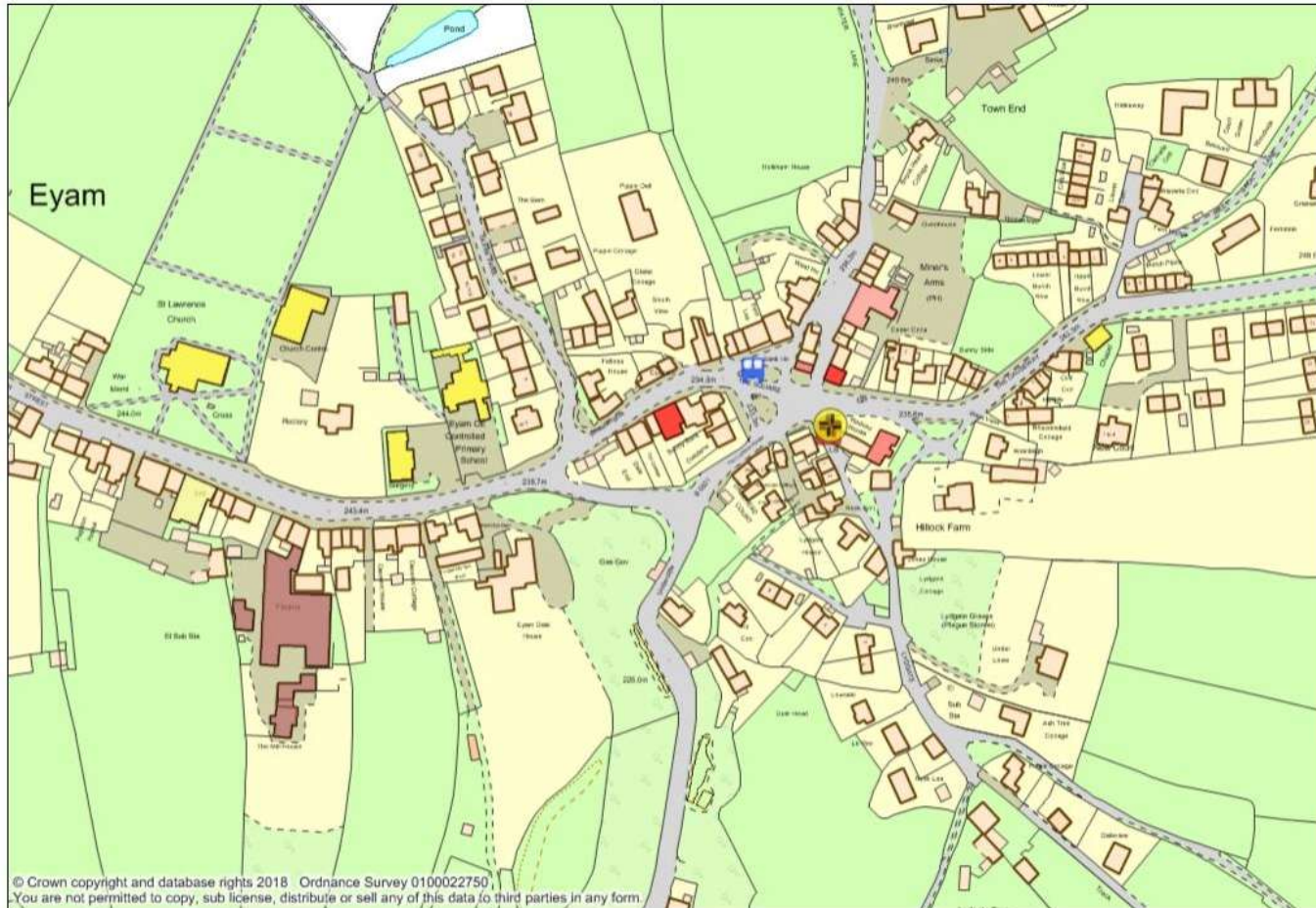




Eyam Parish Statement (draft)



## Eyam Services (1 of 2)



### Key

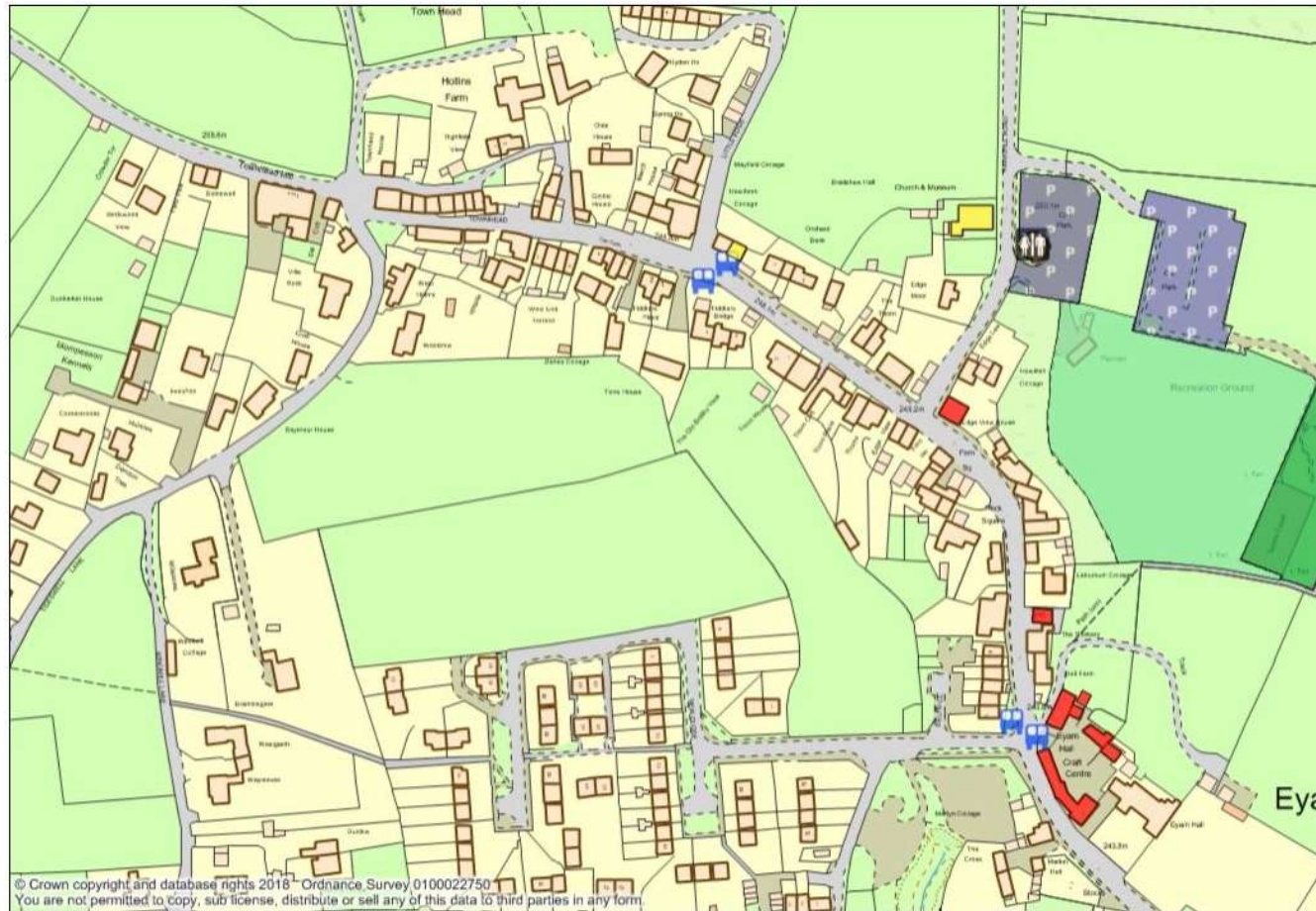
- A1 Shops
- A2 Financial and Professional Services
- A3 Restaurants and Cafes
- A4 Drinking Establishments
- A5 Hot Food Takeaways
- B1 Business
- B2 General Industrial
- B8 Storage or Distribution
- C1 Hotels
- C2 Residential Institutions
- C2A Secure Residential Institution
- C3 Dwellinghouses
- C4 Houses in Multiple Occupation
- D1 Non-Residential Institutions
- D2 Assembly and Leisure
- Camp Site
- Allotments
- Playground
- Playing Field
- Public Car Park
- Sui Generis
- Bus Stop
- Notice Board
- Post Box
- Telephone Box
- Cash Point
- Public Toilets
- Defibrillator



Eyam Parish Statement (draft)



## Eyam Services (2 of 2)



### Key

- A1 Shops
- A2 Financial and Professional Services
- A3 Restaurants and Cafes
- A4 Drinking Establishments
- A5 Hot Food Takeaways
- B1 Business
- B2 General Industrial
- B8 Storage or Distribution
- C1 Hotels
- C2 Residential Institutions
- C2A Secure Residential Institution
- C3 Dwellinghouses
- C4 Houses in Multiple Occupation
- D1 Non-Residential Institutions
- D2 Assembly and Leisure
- Camp Site
- Allotments
- Playground
- Playing Field
- Public Car Park
- Sui Generis
- Bus Stop
- Notice Board
- Post Box
- Telephone Box
- Cash Point
- Public Toilets
- Defibrillator



Eyam Parish Statement (draft)



# Eyam Parish Boundary





Eyam Parish Statement (draft)



### Data sources

Peak District National Park Conservation Area Appraisals

[www.nomisweb.co.uk](http://www.nomisweb.co.uk)

Ordnance survey maps

Derbyshire Accessibility Assessment 2016, Derbyshire County Council

<http://www.derbybus.info/times/timetables/>

<https://www.eyamvillage.org.uk/>