

Birchover Parish Statement (Draft)



Photo needed here

Birchover village is located off the B5056, between Stanton Peak to the north and Winster to the South. To the east is the River Derwent. The village of Birchover is characterised by 17th and 18th century gritstone houses, gritstone which has come from the local quarries. At the far north east edge of the village is Birchover Quarry, part of which is still in active use, and part which has been redeveloped for housing. Due to the steep rising of the land, the village is characterised by terracing to accommodate housing and gardens.

Birchover Conservation Area was adopted in 1996. Birchover is located within the gritstone village farmlands of the Derwent Valley within the Peak District Landscape Characteristic Assessment.

Birchover Parish Statement (Draft)

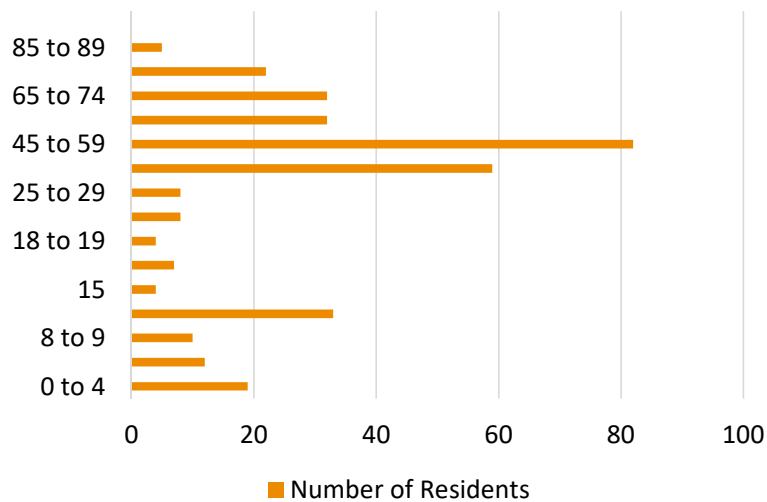


Community aspirations

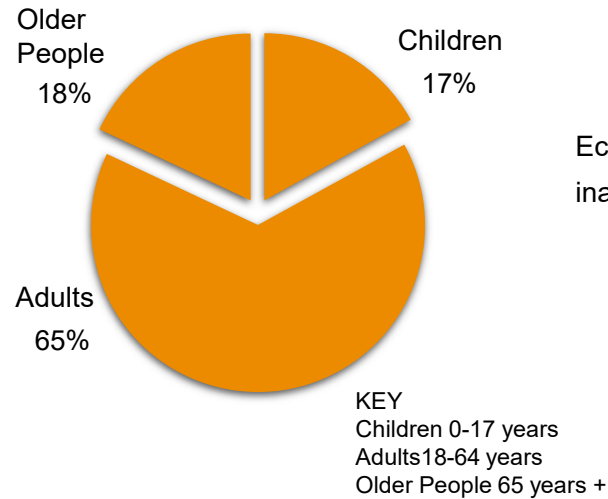


Population and Demographics

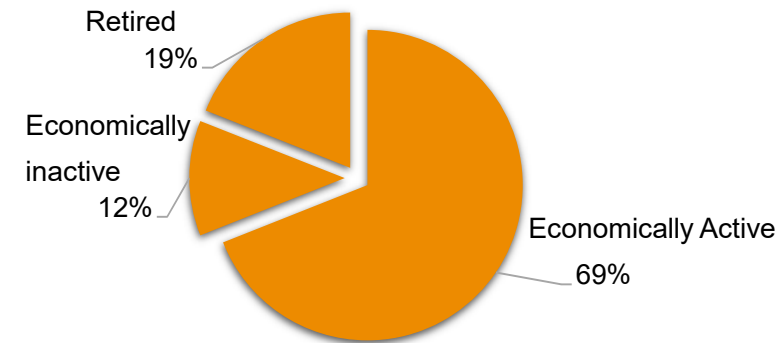
Population Age Range



Children, Adults and Older People



Working and Non Working Adult Population (18+ years)



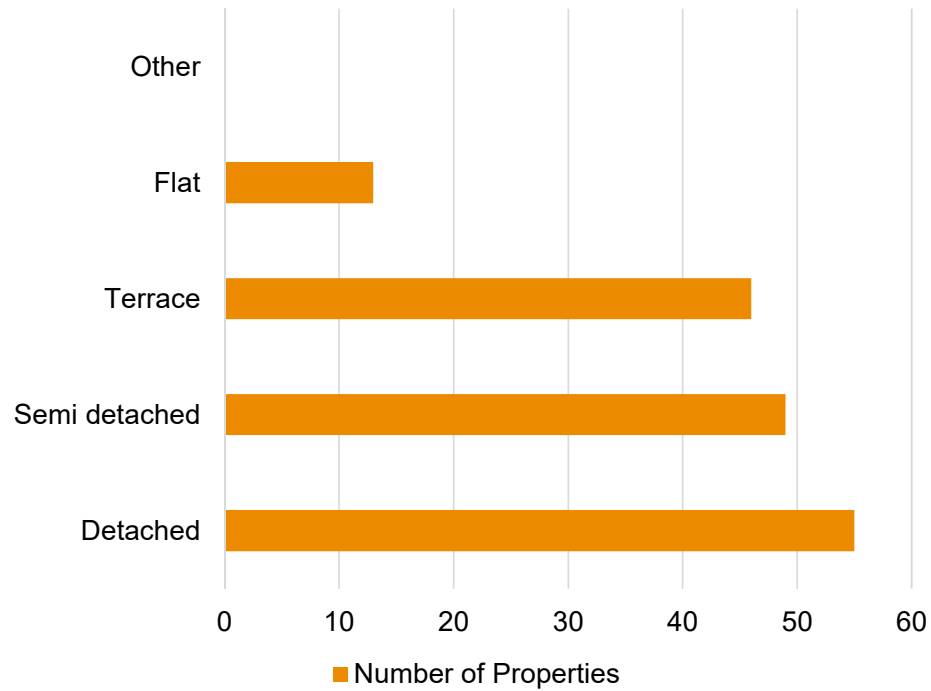
Source: Census 2011

Birchover parish has a population of 337 residents (2011 census).

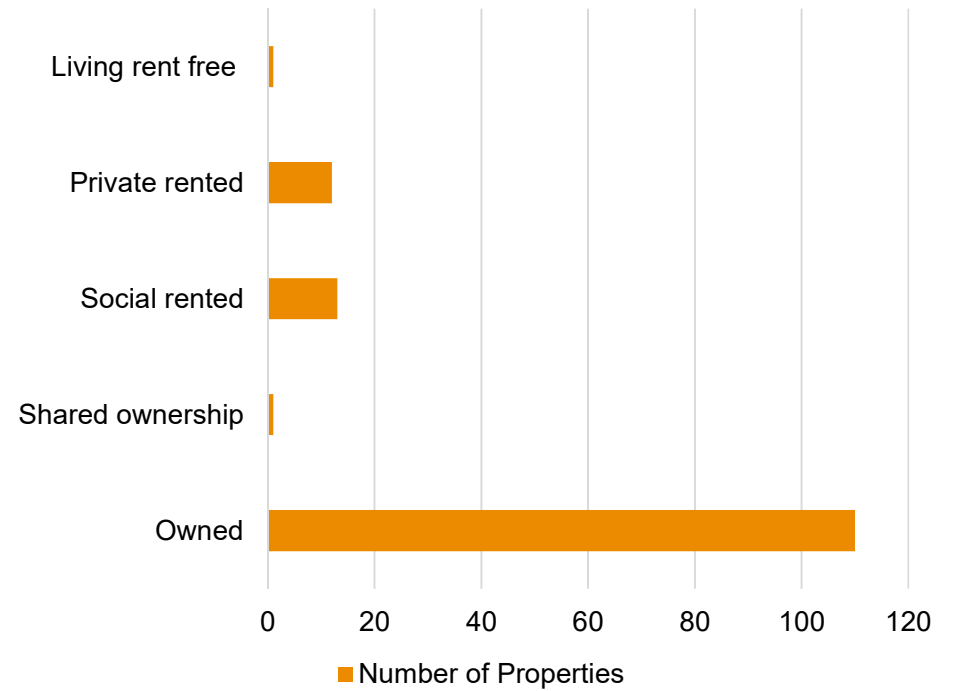


Housing

Housing Type



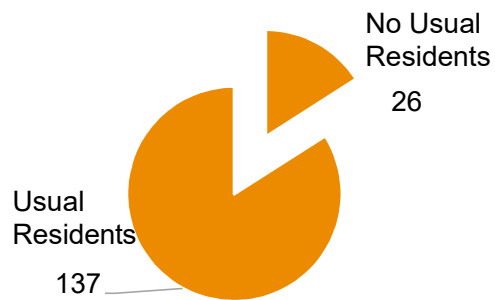
Housing Tenure





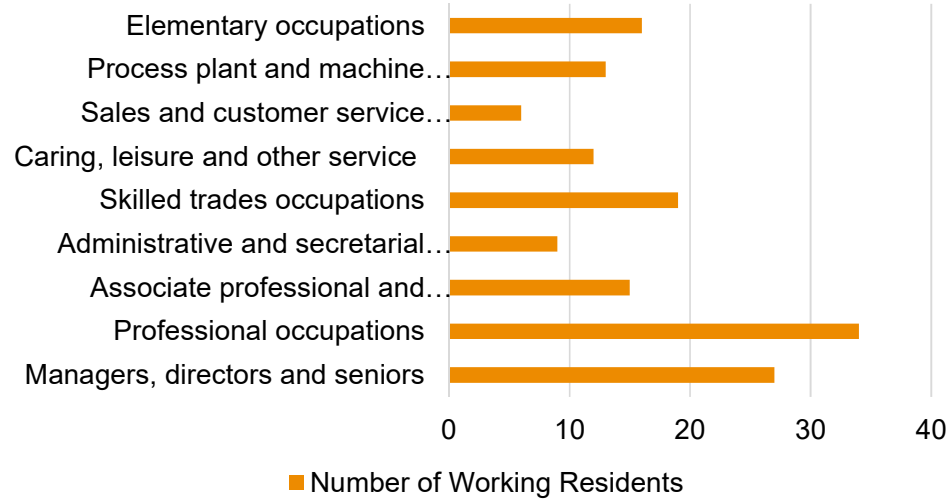
Residency

Occupancy of Properties



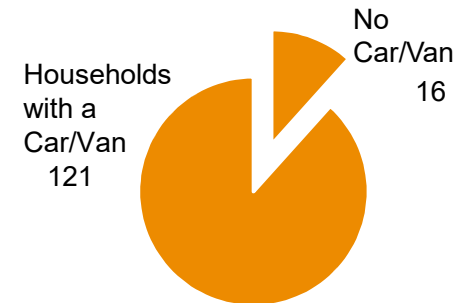
Employment

Occupations of Working Adults



Car/ Van Ownership

Households with a Car/Van





Settlement Amenities

Convenience Food Shop	—
Post Office	—
Primary School	—
Community Hall	★
Playground	★
Playing Field	★
Industrial Units	—
Distance to General Practice (miles)	1.0
Within 1 Mile of an A or B Road	★
Good Public Transport Route (5+ services a day)	★
Public House	★
Post Box	★
Church	★
Mobile Library	★
Conservation Area	★
Website/Newsletter	★
Groups	★
Events/Traditions	★
Accommodation	★

Community

General	Bridge	Exercise	Music
Events/ Traditions	Annual Carnival Village concert	Open Gardens Regular events held at the pubs	

Key
 ★ Is present
 — Is not present

Birchover Parish Statement (Draft)



Access to Essential Services

	Service	Time in Minutes
Walking	General Practice	20-30
	Pharmacy	60+
	Post Office	10-20
	Primary School	10-20
	Secondary School	60+
	Shop	10-20
Public Transport	General Practice	10-20
	Pharmacy	20-30
	Post Office	10-20
	Primary School	10-20
	Secondary School	30-40
	Shop/Supermarket	10-20

Source: Derbyshire County Council

Planning

Over the last 5 years, 19 planning applications have been approved in Birchover parish.

Digital Presence

<http://www.birchovervillage.org/>

Affordable Housing

NP/DDD/1110/1131 Six affordable houses as part of a residential development at Barton Hill Quarry.

Public Transport

Birchover	Route	Bus Company	Days	Frequency
172	Bakewell— Matlock	Hulleys	Mon-Sat	Btwn 07:50– 17:50. 7 a day

Source:
<https://www.derbybus.info/times/timetables/>

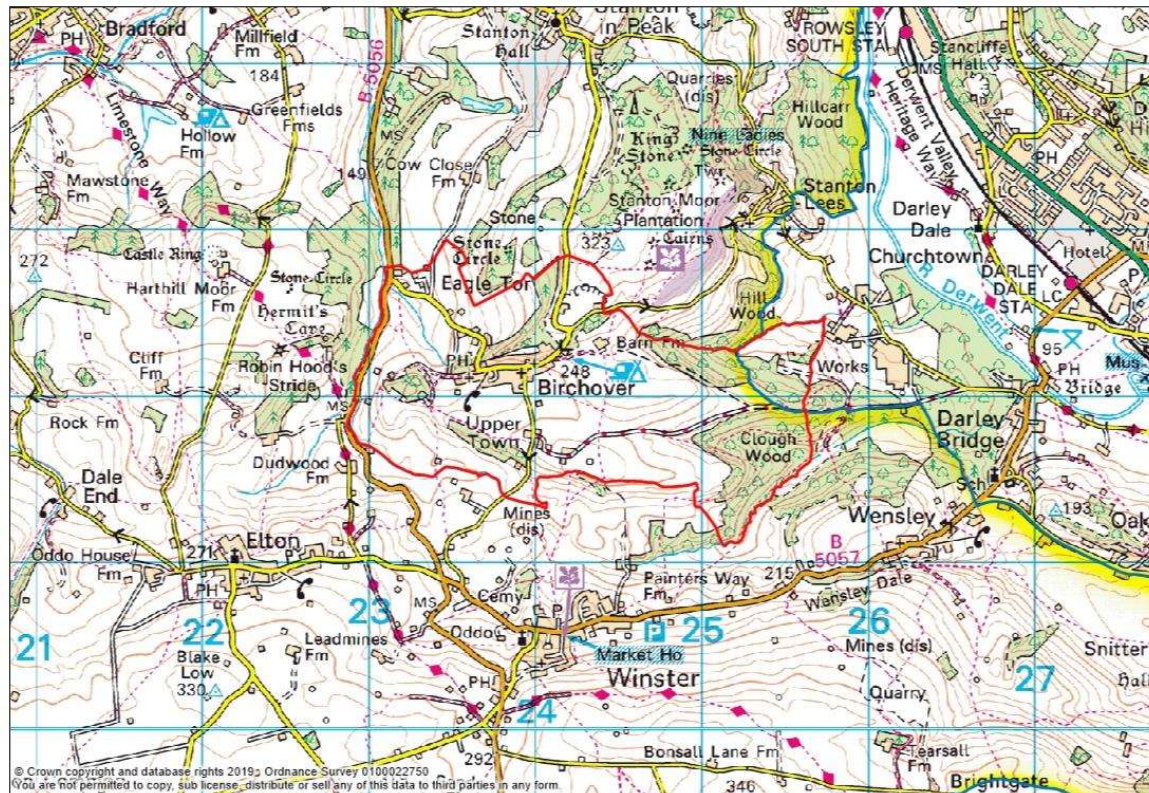


Birchover Services





Birchover Parish Boundary



Birchover Parish Statement (Draft)



Data sources

Derbyshire Accessibility Assessment 2016, Derbyshire County Council

Ordnance survey maps

Peak District National Park Conservation Area Appraisal

Peak District National Park Landscape Strategy Action Plan (LSAP)

<http://www.birchovervillage.org/>

<https://www.derbysbus.info/times/timetables/>

<https://www.nhs.uk/Service-Search/GP/LocationSearch/4>

<https://www.nomisweb.co.uk>