

Monyash Parish Statement (draft)



Monyash is located approximately 5 miles west of Bakewell and 8 miles south east of Buxton. It was a small agricultural settlement until the 14th century when lead mining in the locality led to the settlement's growth up until the 19th century. The medieval strip field system defined by dry stone walls has been preserved and contributes to character of the place. Monyash is also characterised by wide roads and green open spaces which provide long views through the settlement.

Monyash is located within the limestone village farmlands character area of the White Peak (Landscape Strategy Action Plan, 2009).

Monyash Parish Statement (draft)

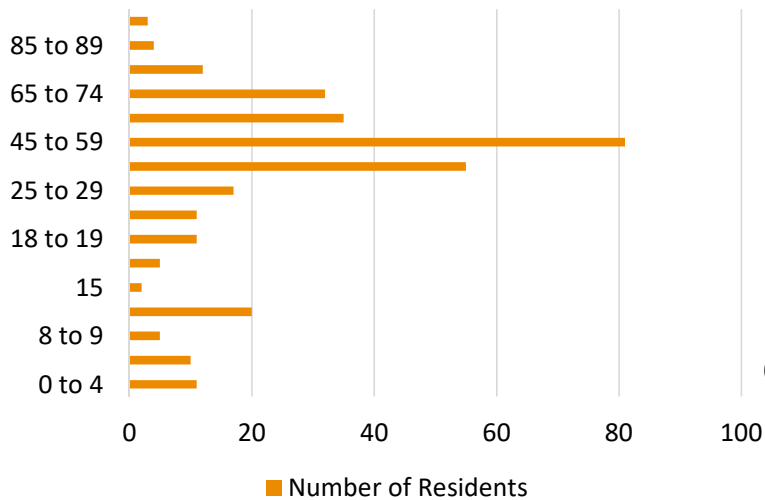


Community aspirations

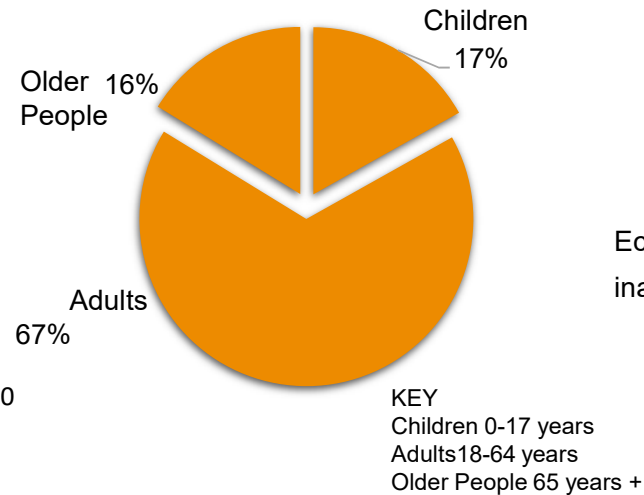


Population and Demographics

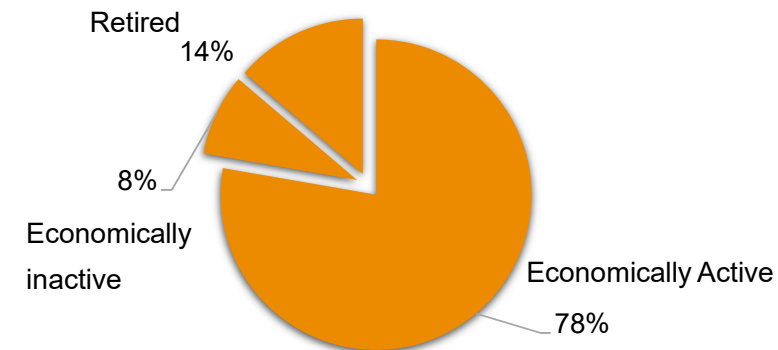
Population Age Range



Children, Adults and Older People



Working and Non Working Adult Population (18+ years)



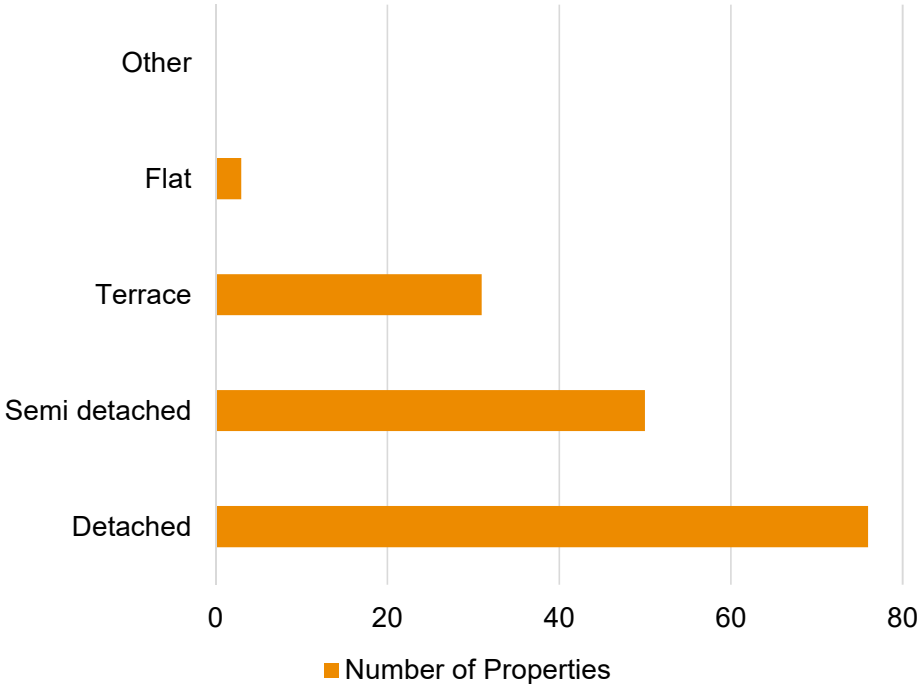
Source: Census 2011

The parish has a population of 314 residents (2011 census).

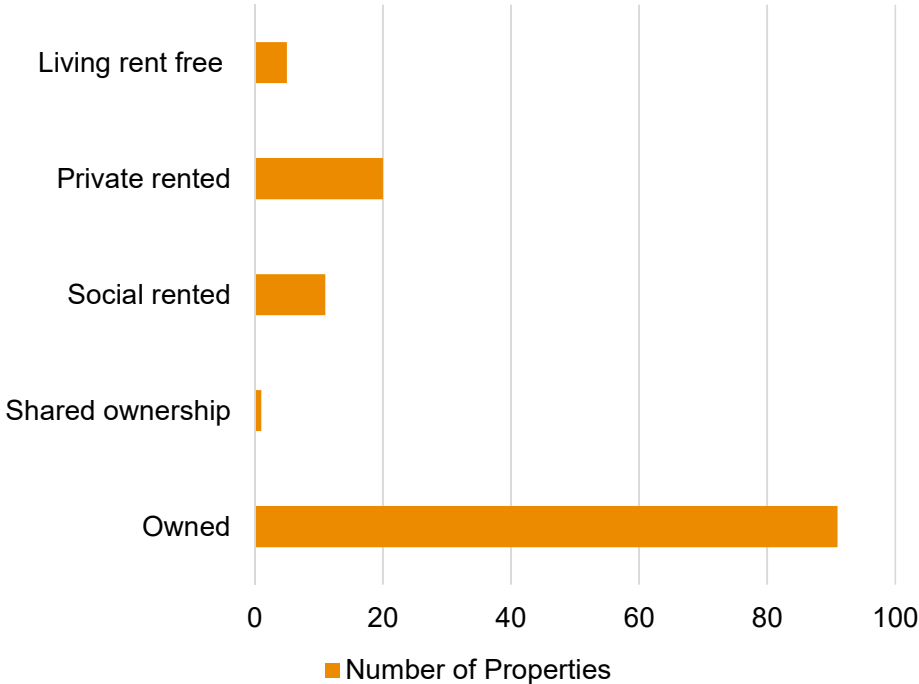


Housing

Housing Type



Housing Tenure

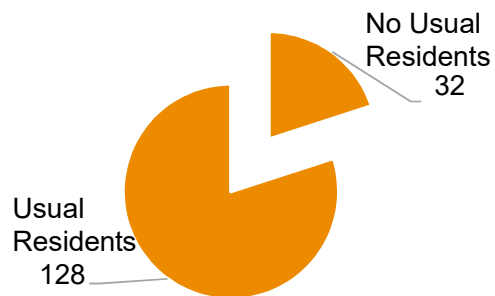


Source: Census 2011



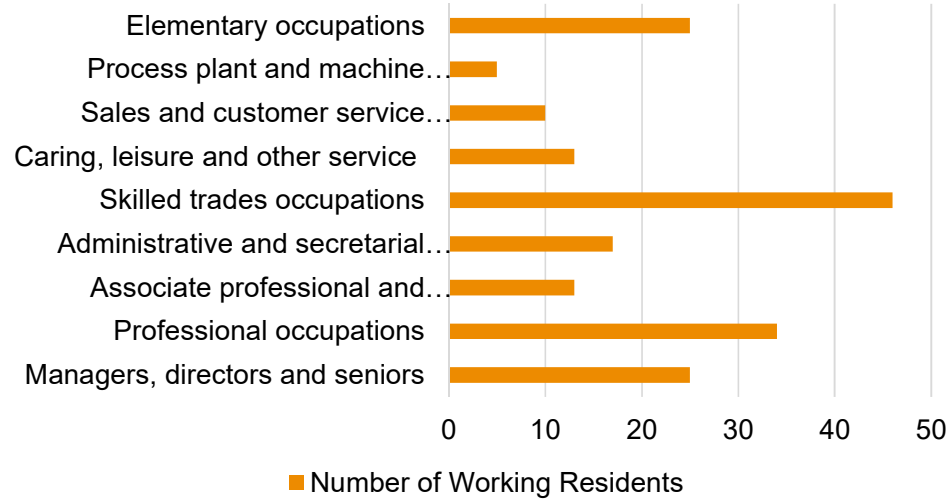
Residency

Occupancy of Properties



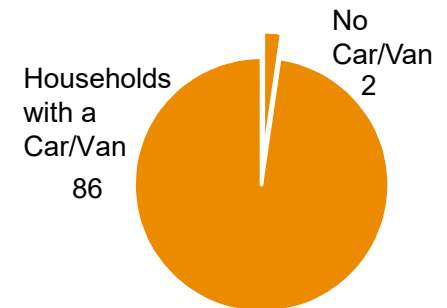
Employment

Occupations of Working Adults



Car/ Van Ownership

Households with a Car/Van





Settlement Amenities

Accommodation	★
Events/Traditions	★
Groups	★
Website/Newsletter	★
Conservation Area	★
Car Parking	★
Church	★
Post Box	★
Public House	★
Good Public Transport Route (5+ services a day)	—
Within 1 Mile of an A or B Road	★
Distance to General Practice (miles)	3.9
Industrial Units	—
Playing Field	★
Playground	★
Community Hall	★
Primary School	★
Post Office	—
Convenience Food Shop	★

Key



Is present

Is not present



Public Transport

Service	Route	Bus Company	Days	Frequency
58	Chatsworth House– Macclesfield	High Peak	Sun & BH Mon	12:14, 16:47
178	Bakewell—Monyash	Hulleys	Mon– Sat	Mon-Fri; 4 a day Sat: 12:23, 14:23

Source:
<https://www.derbybus.info/times/timetables/>



Access to Essential Services

	Service	Time in Minutes
Walking	General Practice	60+
	Pharmacy	60+
	Post Office	60+
	Primary School	0-10
	Secondary School	60+
	Shop	60+
Public Transport	General Practice	40-50
	Pharmacy	40-50
	Post Office	40-50
	Primary School	0-10
	Secondary School	40-50
	Shop/Supermarket	40-50

Source: Derbyshire County Council

Community

General	WI
Events/ Traditions	Well Dressing, Flower Festival

Source: Parish Council

Planning

Over the last 5 years, 46 planning applications have been approved in the parish

Digital Presence

<https://www.monyash.info/>

Affordable Housing

There are no plans to build affordable housing in the parish at present.

Monyash Services



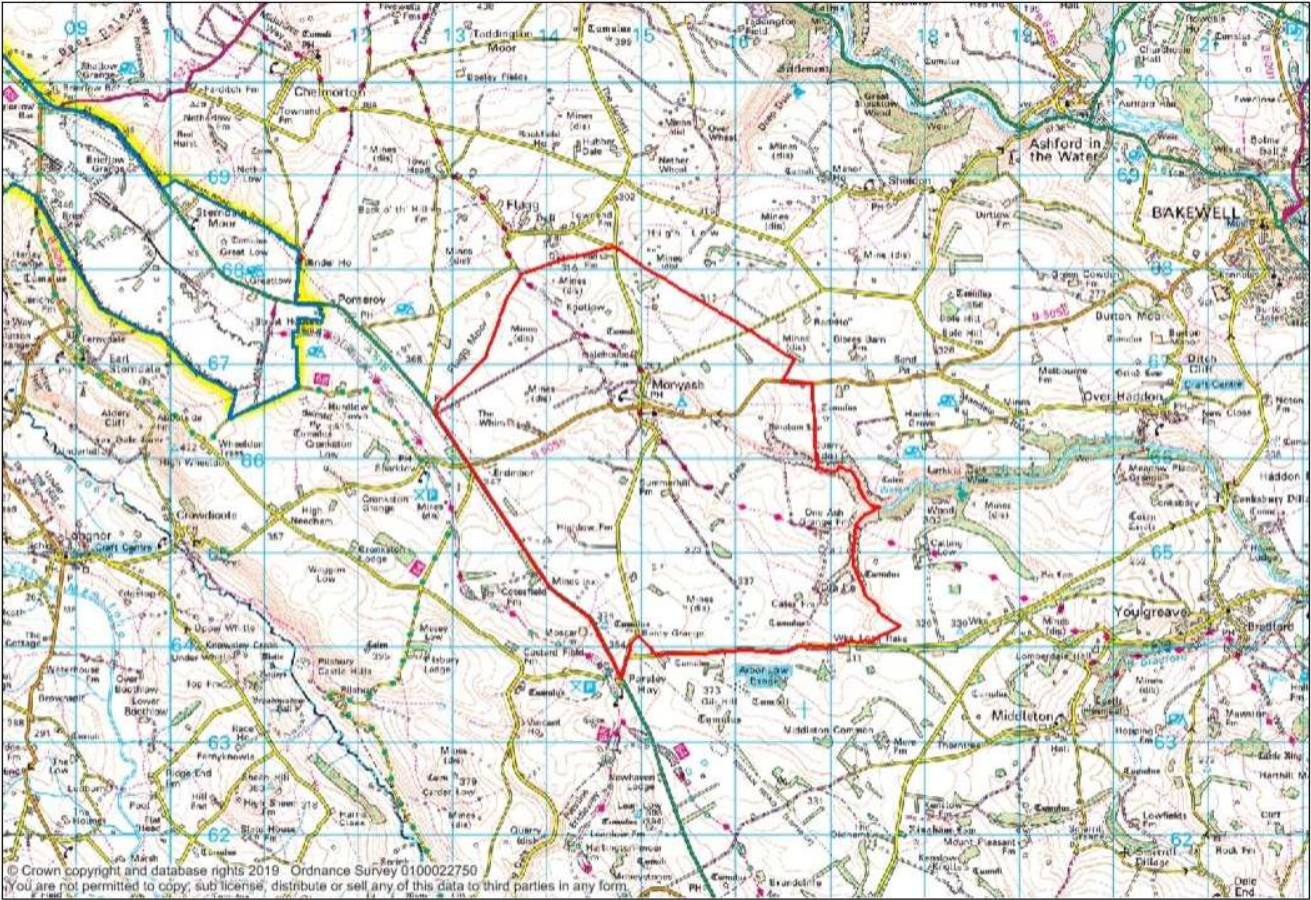
Key

- A1 Shops
- A2 Financial and Professional Services
- A3 Restaurants and Cafes
- A4 Drinking Establishments
- A5 Hot Food Takeaways
- B1 Business
- B2 General Industrial
- B8 Storage or Distribution
- C1 Hotels
- C2 Residential Institutions
- C2A Secure Residential Institution
- C3 Dwellinghouses
- C4 Houses in Multiple Occupation
- D1 Non-Residential Institutions
- D2 Assembly and Leisure
- Camp Site
- Allotments
- Playground
- Playing Field
- Public Car Park
- Sui Generis
- Bus Stop
- Notice Board
- Post Box
- Telephone Box
- Cash Point
- Public Toilets
- Defibrillator

© Crown copyright and database rights 2019 Ordnance Survey 0100022750
You are not permitted to copy, sub license, distribute or sell any of this data to third parties in any form.



Monyash Parish Boundary



Monyash Parish Statement (draft)



Data sources

Peak District National Park Conservation Area Appraisals

Peak District National Park Landscape Strategy Action Plan (LSAP)

www.nomisweb.co.uk

Ordnance survey maps

Derbyshire Accessibility Assessment 2016, Derbyshire County Council

<http://www.derbybus.info/times/timetables/>

<https://www.derbyshire.gov.uk/site-elements/documents/pdf/leisure/libraries/services/mobile-libraries/mobile-library-index-of-places-served-until-29-march-2019-north-and-12-april-2019-south.pdf>

<https://www.nhs.uk/service-search/>