

# Butterton Parish Statement (draft)



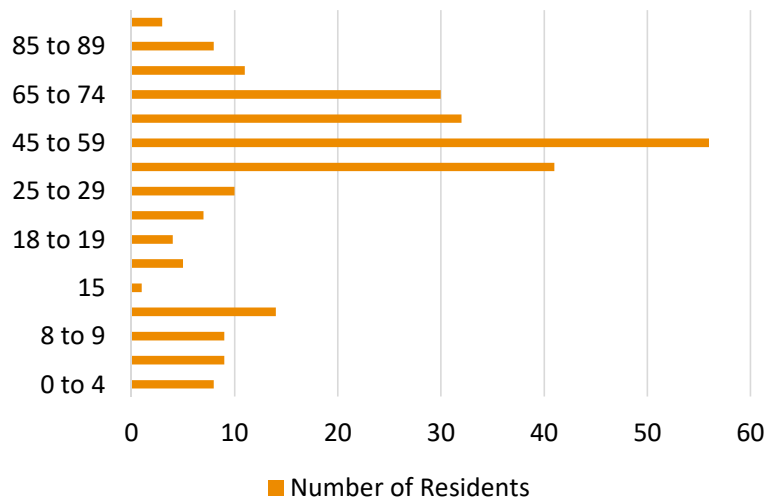
The settlement of Butterton is located 2 miles south of Warslow and 3 miles west of the village of Wetton. The Manifold River is 2 miles east of Butterton. The village has a Conservation Area (designated 1986) which includes the whole village and surrounding fields. The village focal point is the triangular area around St. Bartholomew's church and the Black Lion Inn where roads from the east, south and west meet. Residential properties and farms are located along these roads but there is no particular form. Agriculture still plays an important role in the character of the area.

Butterton is located within the upland pastures area of the South West Peak as described within the Peak District Landscape Characteristic Assessment (LSAP 2009).

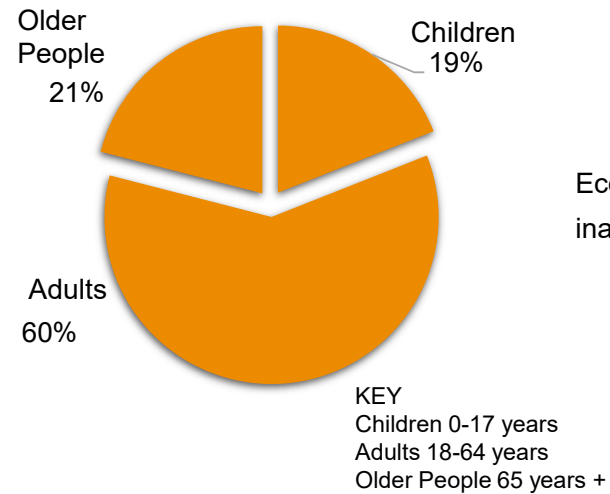


## Population and Demographics

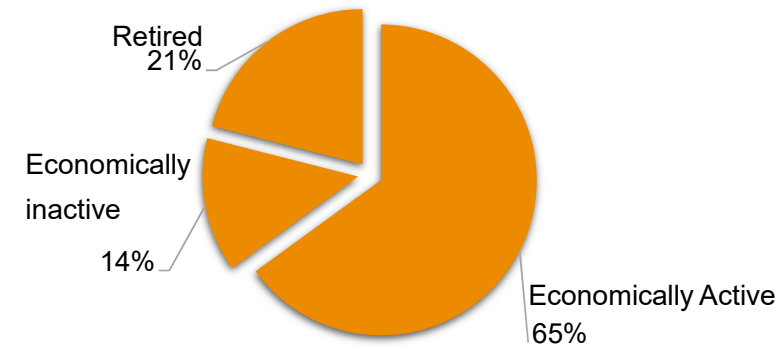
### Population Age Range



### Children, Adults and Older People



### Working and Non Working Adult Population (18+ years)



Source: Census 2011

The parishes of Butterton has a population of 289 residents (2011 census).

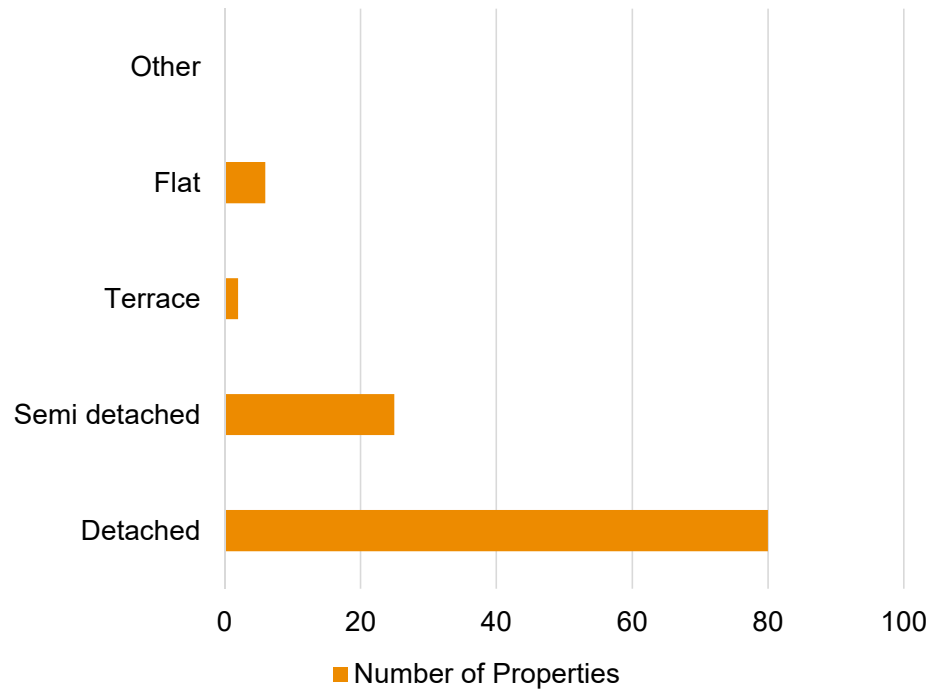


Butterton Parish Statement (draft)

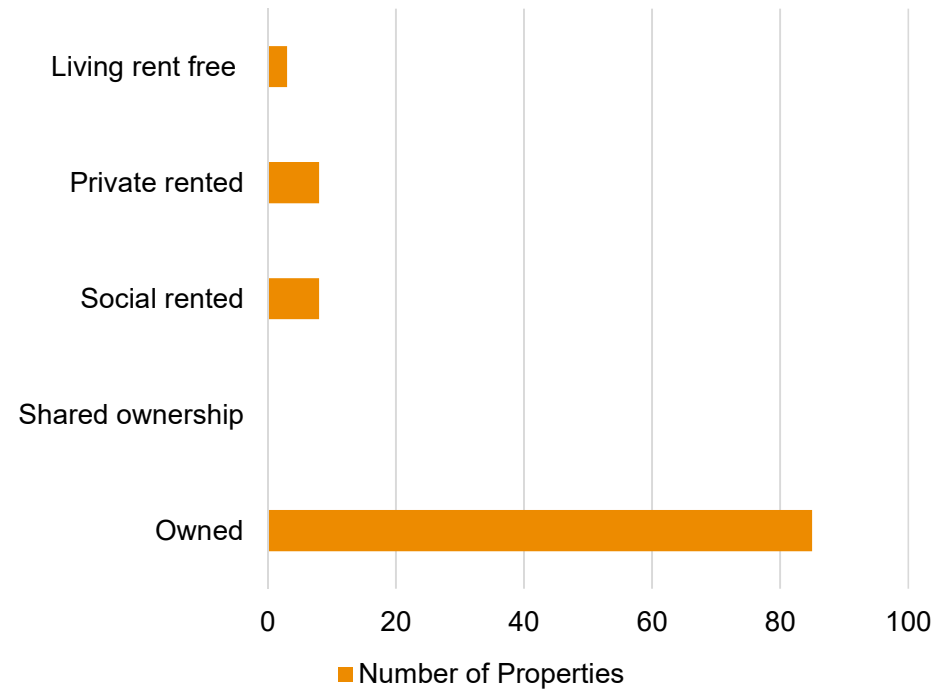


## Housing

### Housing Type



### Housing Tenure

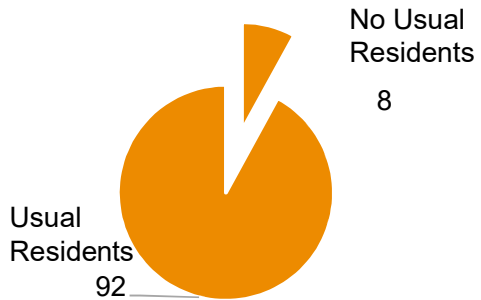


Source: Census 2011



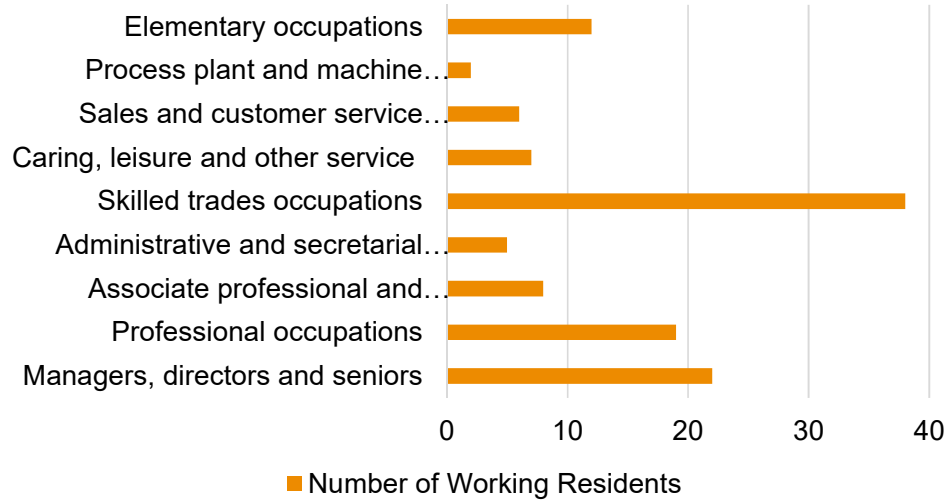
## Residency

### Occupancy of Properties



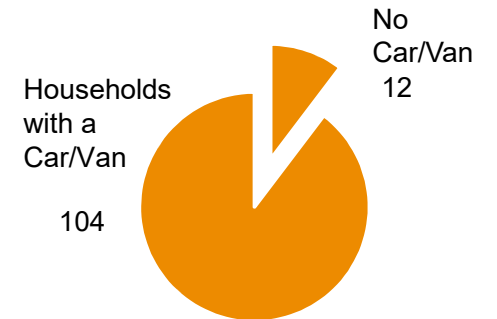
## Employment

### Occupations of Working Adults



## Car/ Van Ownership

### Households with a Car/Van





Butterton Parish Statement (draft)



## Settlement Amenities

Accommodation	★
Events/Traditions	★
Groups	★
Website/Newslatter	★
Conservation Area	★
Mobile Library	★
Church	★
Post Box	★
Public House	★
Good Public Transport Route (5+ services a day)	—
Within 1 Mile of an A or B Road	★
Distance to General Practice (miles)	1.7
Industrial Units	—
Playing Field	★
Playground	★
Community Hall	★
Primary School	—
Post Office	★
Convenience Food Shop	★

Key



Is present

Is not present



Butterton Parish Statement (draft)



## Public Transport

Butterton	Route	Bus Company	Days	Frequency
Moorlands Connect	Ilam-Buxton	Ashbourne Community Transport	Fri	1 a day
Moorlands Connect	Ilam-Leek	Ashbourne Community Transport	Mon/Weds	Twice a day

Source: <https://www.derbybus.info/times/timetables/>

## Community

Groups	History group, Book Club, First Responders, Women's institute, Yoga, Dance
Events/ Traditions	Well Dressing, Wakes Week Car boot and table top sales, Flower Festival, Summer Fair, Church events

Source: Parish Council

### Planning

Over the last 5 years 19 planning applications have been approved in Butterton parish.

### Digital Presence

<http://www.buttertonmoorlands.co.uk>

<https://www.facebook.com/groups/1612383145666635/about/>

<https://www.facebook.com/Butterton-WI-479415365559732/>

### Affordable Housing

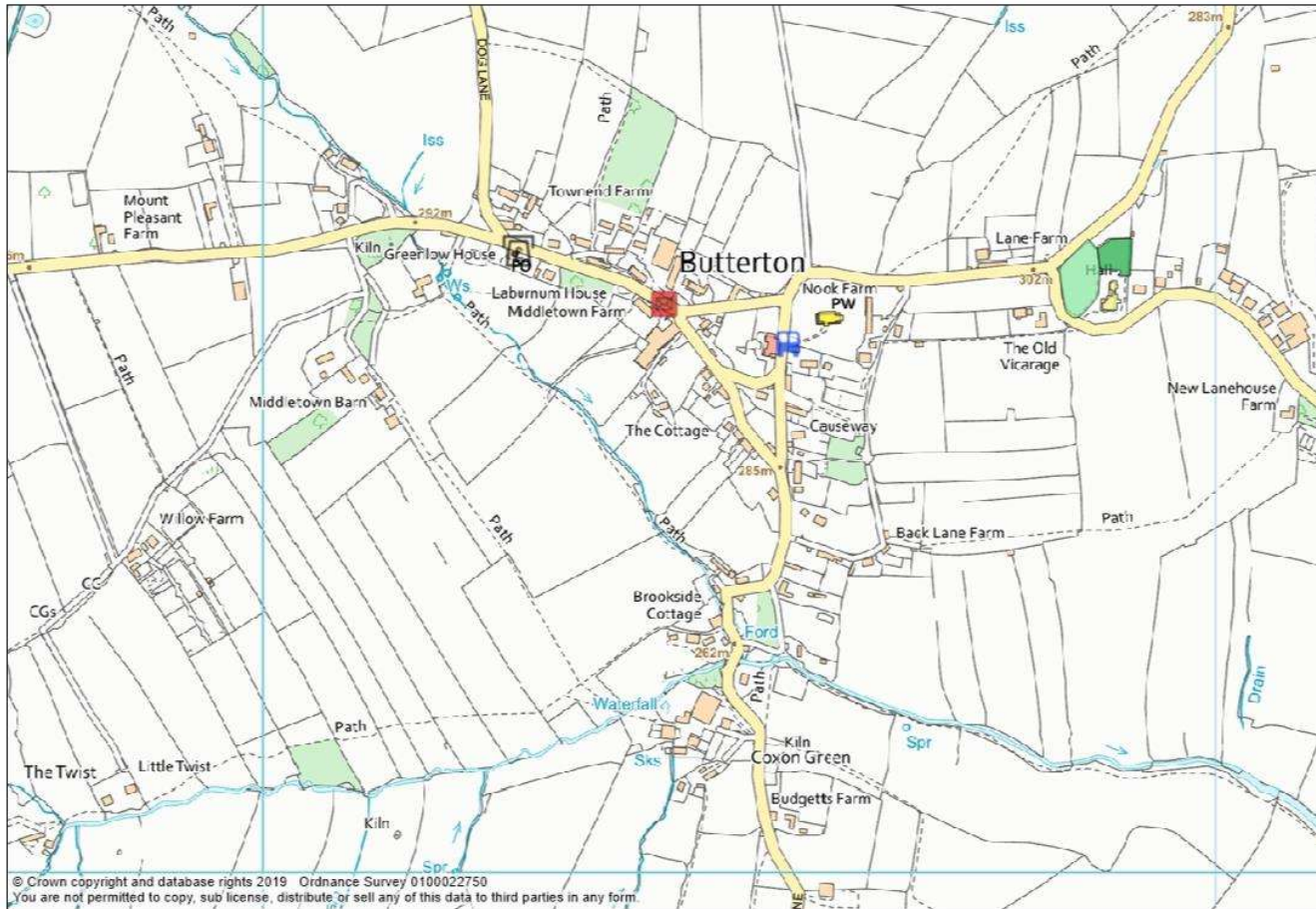
There are no plans to deliver affordable housing in Butterton at present.





Butterton Parish Statement (draft)

# Butterton Services



## Key

- A1 Shops
- A2 Financial and Professional Services
- A3 Restaurants and Cafes
- A4 Drinking Establishments
- A5 Hot Food Takeaways
- B1 Business
- B2 General Industrial
- B8 Storage or Distribution
- C1 Hotels
- C2 Residential Institutions
- C2A Secure Residential Institution
- C3 Dwellinghouses
- C4 Houses in Multiple Occupation
- D1 Non-Residential Institutions
- D2 Assembly and Leisure
- Camp Site
- Allotments
- Playground
- Playing Field
- Public Car Park
- Sui Generis
- Bus Stop
- Notice Board
- Post Box
- Telephone Box
- Cash Point
- Public Toilets
- Defibrillator

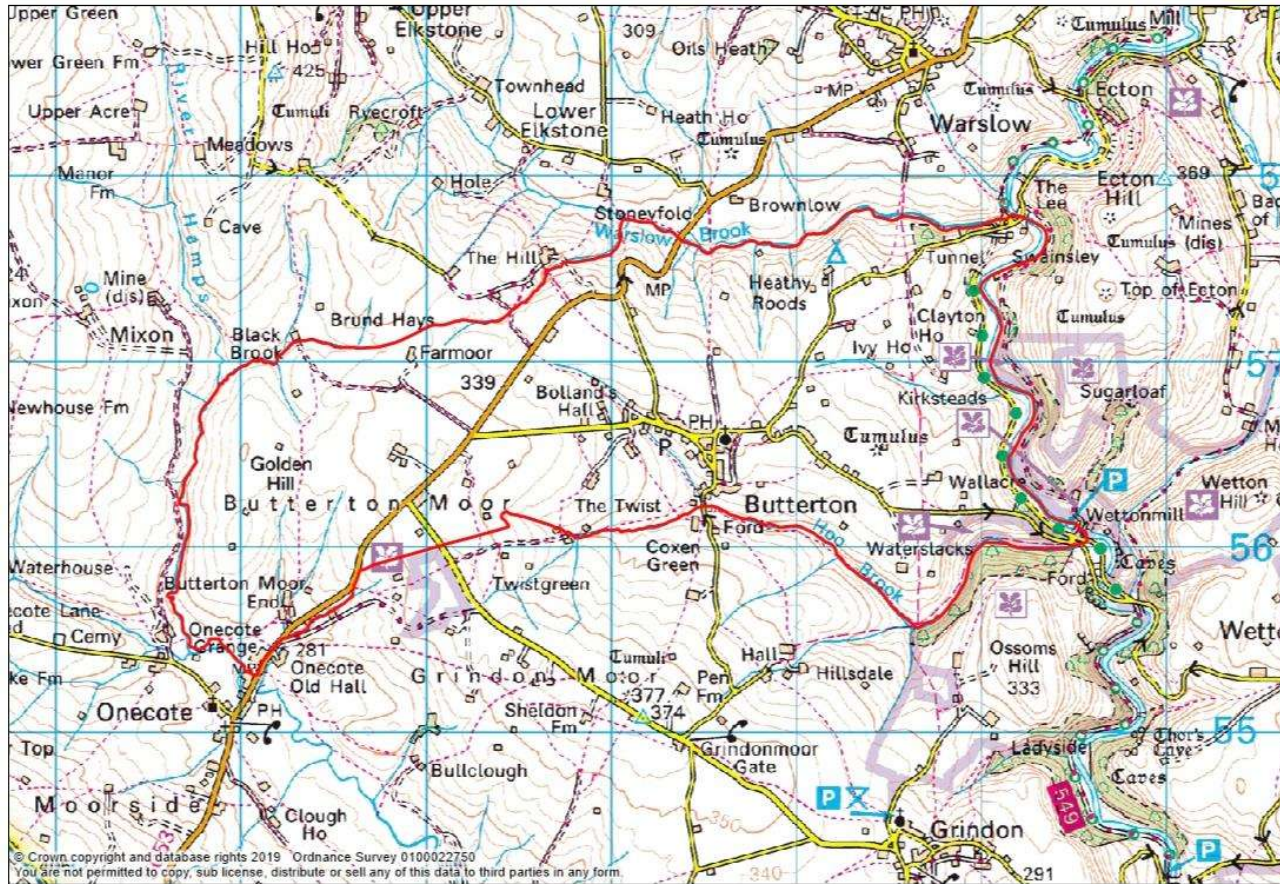




Butterton Parish Statement (draft)



## Butterton Parish Boundary







Butterton Parish Statement (draft)



### **Data sources**

Peak District National Park Conservation Area Appraisals

Peak District National Park Landscape Strategy Action Plan (LSAP)

Ordnance survey maps

<http://www.buttertonmoorlands.co.uk>

<http://www.derbybus.info/times/timetables/>

<https://www.nhs.uk/Service-Search/GP/LocationSearch/4>

[www.nomisweb.co.uk](http://www.nomisweb.co.uk)

<https://www.staffordshire.gov.uk/leisure/librariesnew/branchlibraries/mobilelibraries/home.aspx>