

Abney & Abney Grange, Highlow and Offerton Parish Statement (draft)



Photo needed here

The parish of Abney and Abney Grange is located south of the A6187 Hope Valley road and the River Derwent. Abney is a small linear farming settlement, with a Conservation Area, located just under 2 miles southwest of Hathersage. The parish is characterised by open moors and gritstone village farmlands within the Derwent valley (LSAP 2009).

The parish of Highlow is located to the south of Offerton parish. There is no main settlement in the parish but there is a small grouping of buildings at Leadmill, which consists of a public house, farm and residential properties. The parish is a mixture of slopes and valleys with woodland and valley farmlands with villages within the Derwent valley (LSAP 2009).

The parish of Offerton is located south of the A6187 road, following the River Derwent; between Shatton and Brough parish and Outseats parish. There is no settlement in Offerton parish. The landscape is open moorland, and slopes and valleys with woodland. Moving northwards towards to River Derwent the landscape changes to valley farmlands with villages. Offerton is located within the Derwent Valley (LSAP 2009).

N.B The census of 2011 groups Outseats, Offerton, Highlow and, Abney and Abney Grange together. Therefore for the purpose of this statement the data includes Outseats. The parish of Outseats works on an administrative level with the parish of Hathersage and is referred to in Hathersage parish statement.

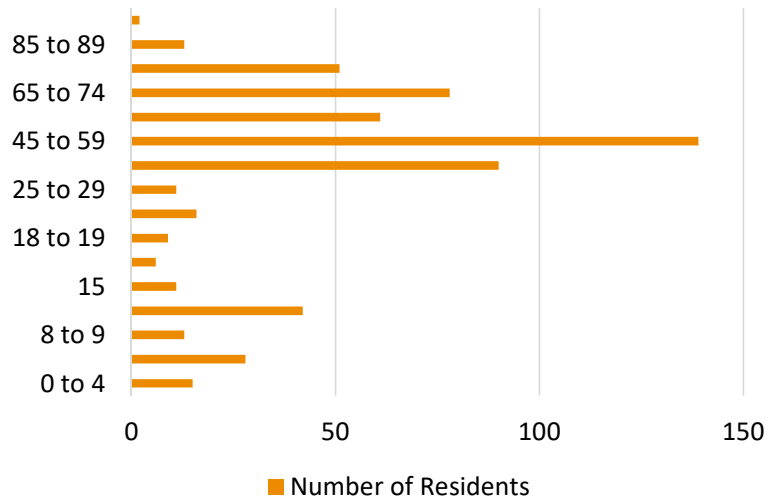
Abney & Abney Grange, Highlow and
Offerton Parish Statement (draft)



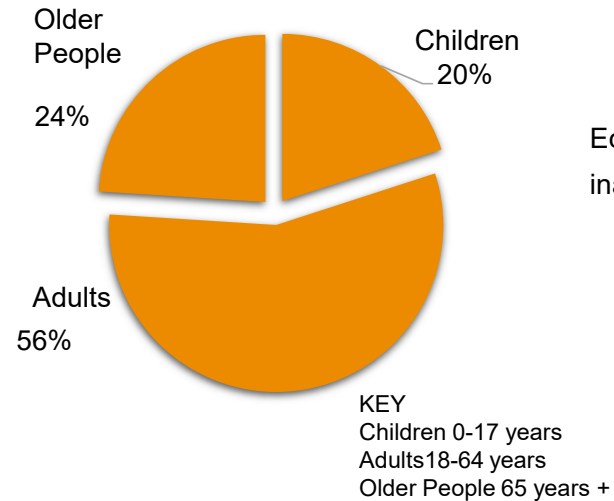
Community aspirations

Population and Demographics

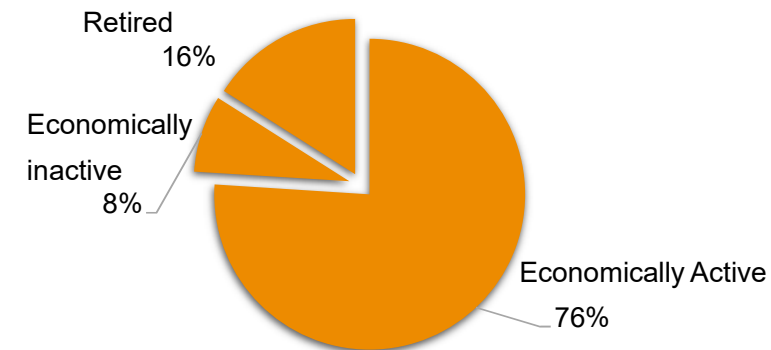
Population Age Range



Children, Adults and Older People



Working and Non Working Adult Population (18+ years)



Source: Census 2011

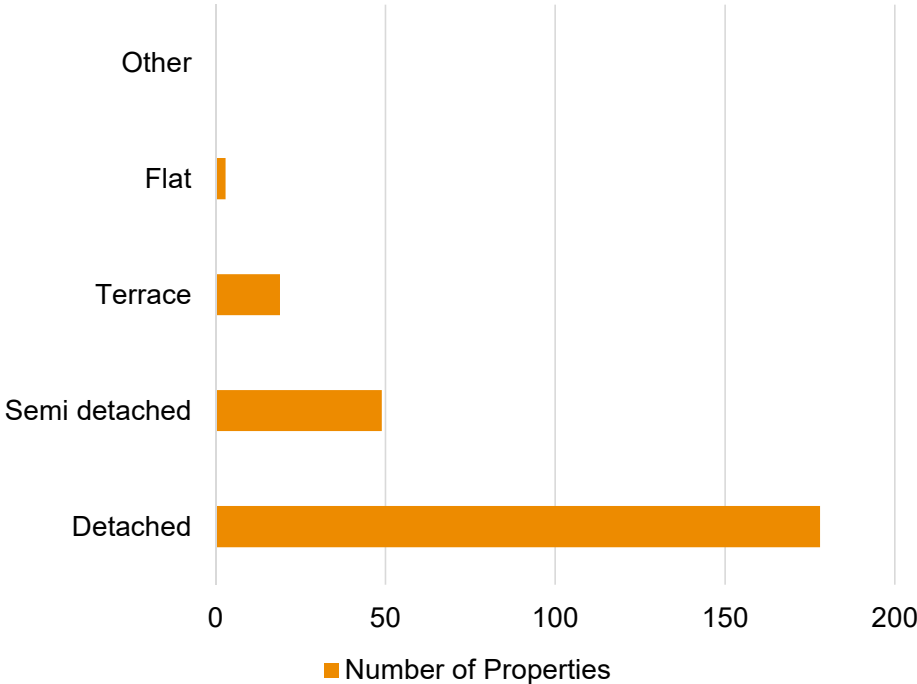
The combined parishes* have a population of 585 residents (2011 census).

*Including Outseats

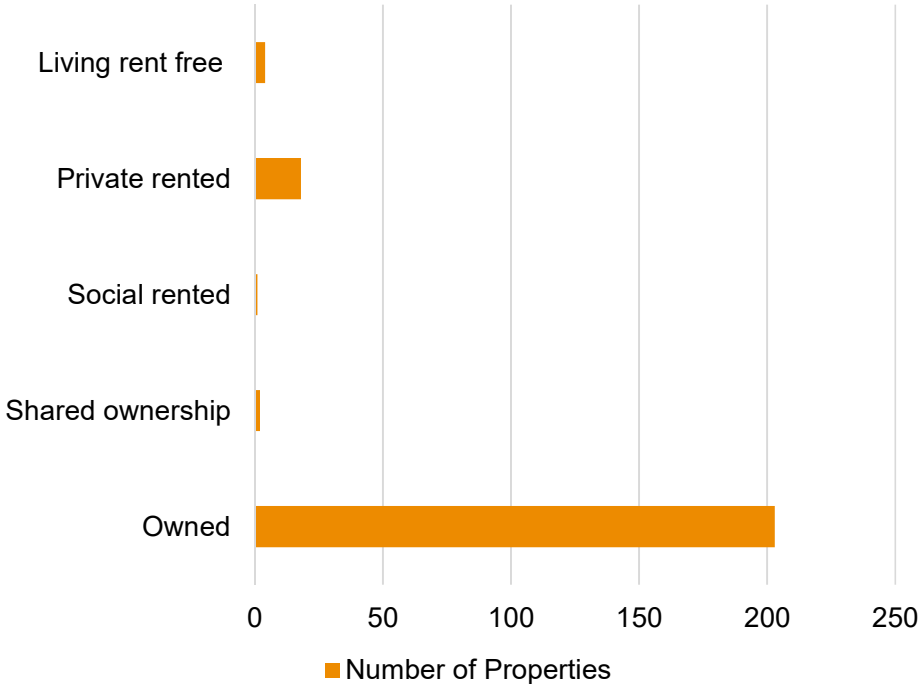


Housing

Housing Type



Housing Tenure

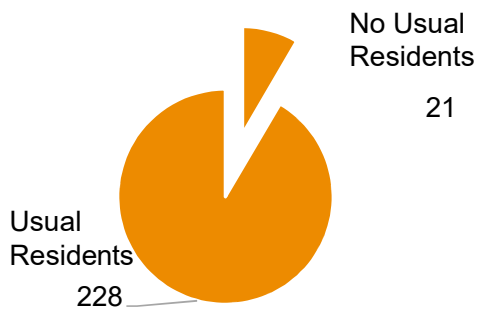


NB Data includes Outseats parish
Source: Census 2011



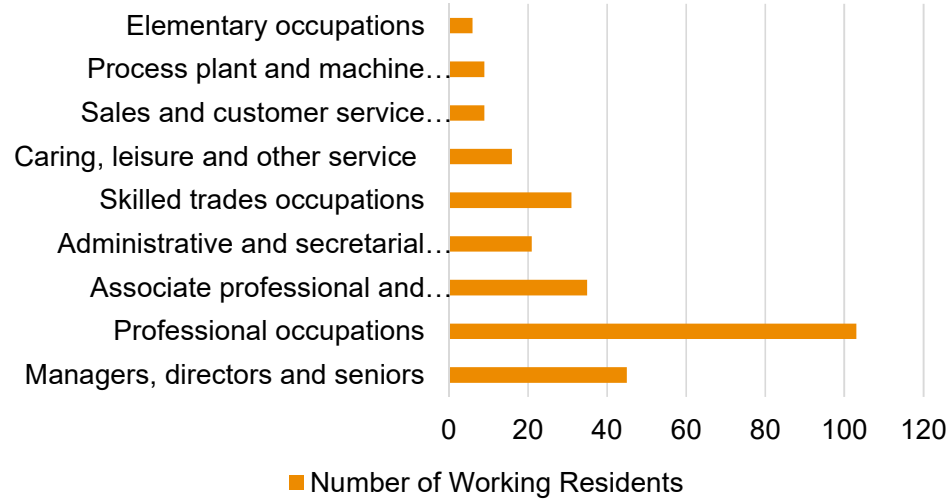
Residency

Occupancy of Properties



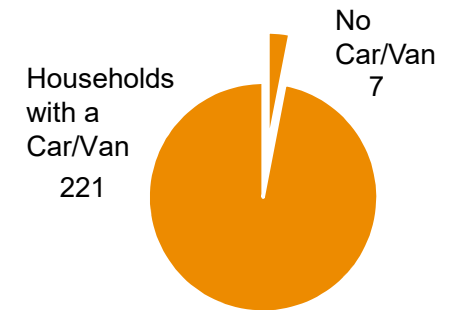
Employment

Occupations of Working Adults



Car/ Van Ownership

Households with a Car/Van





Settlement Amenities (Abney and Abney Grange)

Accommodation	★
Events/Traditions	★
Groups	—
Website/Newslatter	★
Conservation Area	★
Car Parking	—
Church	—
Post Box	★
Public House	—
Good Public Transport Route (5+ services a day)	—
Within 1 Mile of an A or B Road	★
Distance to General Practice (miles)	1.9
Industrial Units	—
Playing Field	—
Playground	—
Community Hall	★
Primary School	—
Post Office	—
Convenience Food Shop	—

There are no amenities in Highlow or Offerton.

Key
 ★ Is present
 — Is not present

Abney & Abney Grange, Highlow and Offerton Parish Statement (draft)



Access to Essential Services (Abney)

	Service	Time in Minutes
Walking	General Practice	50-60
	Pharmacy	60+
	Post Office	50-60
	Primary School	50-60
	Secondary School	60+
	Shop	50-60
Public Transport	General Practice	20-30
	Pharmacy	30-40
	Post Office	20-30
	Primary School	20-30
	Secondary School	30-40
	Shop/Supermarket	20-30

Source: Derbyshire County Council

Planning

Over the last 5 years, 4 planning applications have been approved in Abney and Abney Grange, 1 in Highlow and 1 in Offerton.

Digital Presence

N/A

Affordable Housing

There are no plans to build affordable housing in the parishes at present.

Community

General	The village hall is available for groups/events.
Events/ Traditions	Harvest Supper and Christmas Carol evening.

Source: Parish Council

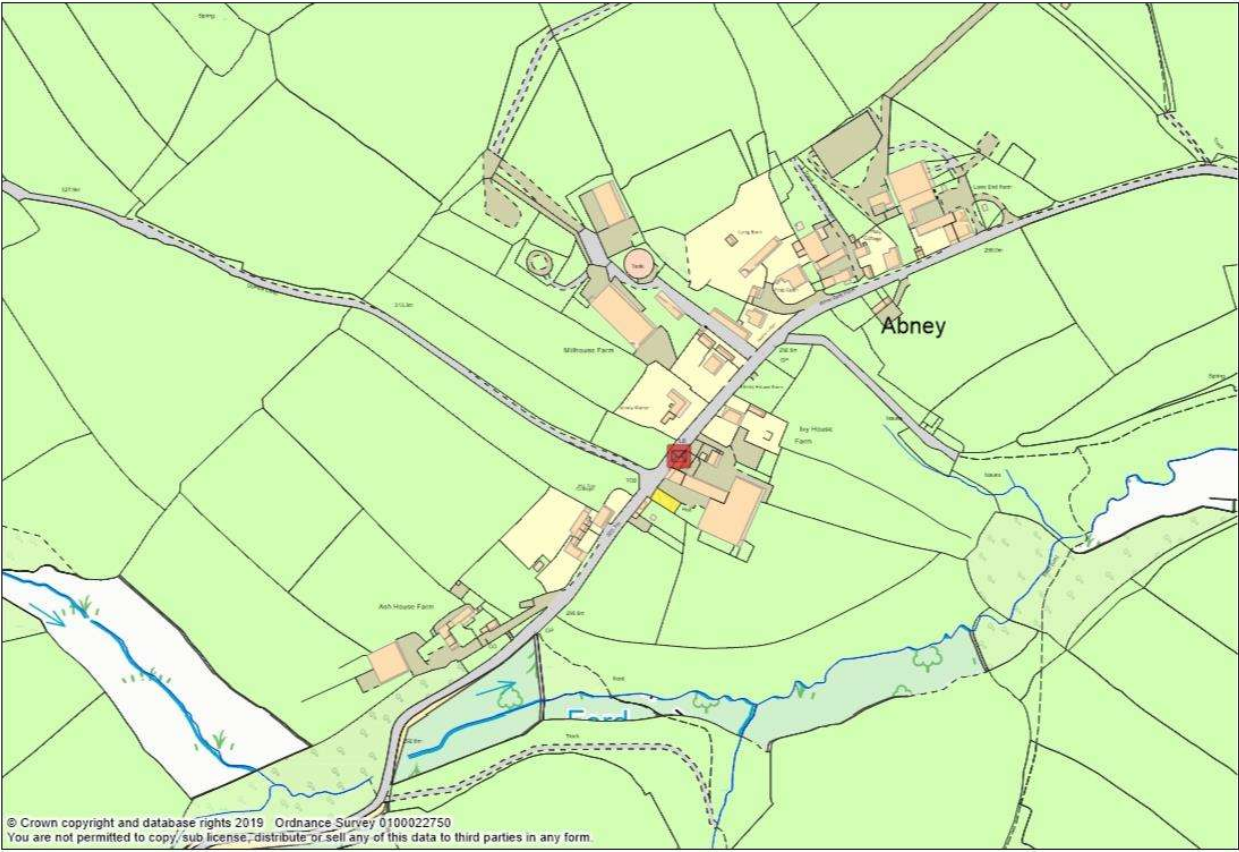
Public Transport (no service to Abney, Abney Grange and Highlow)

Leadmill	Route	Bus Company	Days	Frequency
174	Baslow-Castleton	Hulleys	Mon-Sat	1 a day.
275/276	Bakewell/Castleton-Sheffield	Hulleys/TM Travel	Mon - Sun	3 a day.

Source:
<https://www.derbybus.info/times/timetables/>



Abney and Abney Grange Services



Key

- A1 Shops
- A2 Financial and Professional Services
- A3 Restaurants and Cafes
- A4 Drinking Establishments
- A5 Hot Food Takeaways
- B1 Business
- B2 General Industrial
- B8 Storage or Distribution
- C1 Hotels
- C2 Residential Institutions
- C2A Secure Residential Institution
- C3 Dwellinghouses
- C4 Houses in Multiple Occupation
- D1 Non-Residential Institutions
- D2 Assembly and Leisure
- Camp Site
- Allotments
- Playground
- Playing Field
- Public Car Park
- Sui Generis
- Bus Stop
- Notice Board
- Post Box
- Telephone Box
- Cash Point
- Public Toilets
- Defibrillator



Offerton Parish Services at Leadmill



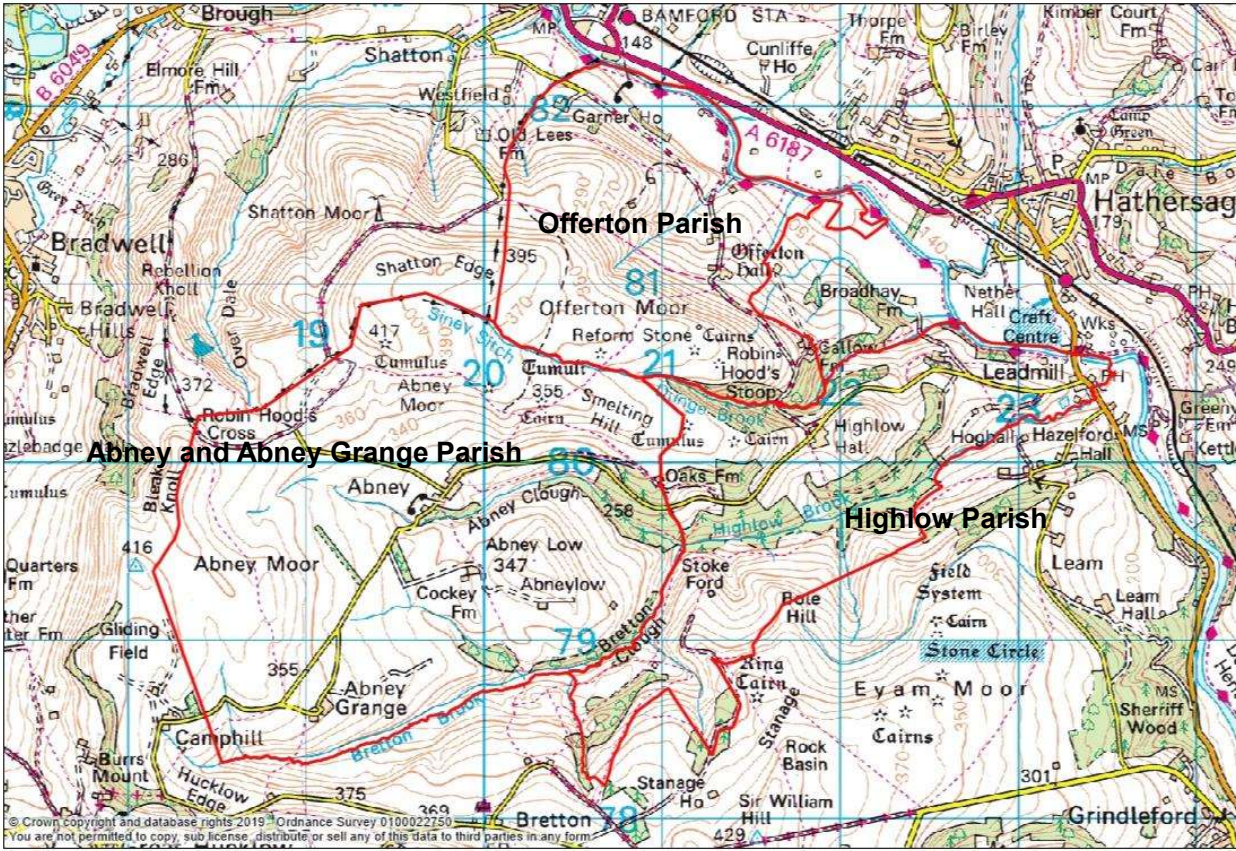
Key

- A1 Shops
- A2 Financial and Professional Services
- A3 Restaurants and Cafes
- A4 Drinking Establishments
- A5 Hot Food Takeaways
- B1 Business
- B2 General Industrial
- B8 Storage or Distribution
- C1 Hotels
- C2 Residential Institutions
- C2A Secure Residential Institution
- C3 Dwellinghouses
- C4 Houses in Multiple Occupation
- D1 Non-Residential Institutions
- D2 Assembly and Leisure
- Camp Site
- Allotments
- Playground
- Playing Field
- Public Car Park
- Sui Generis
- Bus Stop
- Notice Board
- Post Box
- Telephone Box
- Cash Point
- Public Toilets
- Defibrillator

Abney & Abney Grange, Highlow and
Offerton Parish Statement (draft)



Abney and Abney Grange, Highlow and Offerton Parish Boundaries



Abney & Abney Grange, Highlow and
Offerton Parish Statement (draft)



Data sources

Abney and Abney Grange, Highlow and Offerton Parish Council
Derbyshire Accessibility Assessment 2016, Derbyshire County Council
Ordnance survey maps
Peak District National Park Conservation Area Appraisal
Peak District National Park Landscape Strategy Action Plan (LSAP)
<https://www.derbysbus.info/times/timetables/>
<https://www.nhs.uk/Service-Search/GP/LocationSearch/4>
<https://www.nomisweb.co.uk>