

# Hartington Upper Quarter Parish Statement (draft)



Hartington Upper Quarter parish extends from moorland north of Earl Sterndale and Hollinsclough in the south, to Fernilee reservoir and the top of the Goyt Valley to the north. There are no settlements in the parish, which is characterised by scattered farms. However, the parish hall can be found at Brandside, which is just over a mile northeast of Flash.

The parish covers a number of different landscape characters within the south west peak including; open moors, moorland hills and ridges, densely enclosed gritstone uplands, upland pastures, limestone hills and slopes and upland pastures (Peak District National Park Landscape Strategy Action Plan 2009)

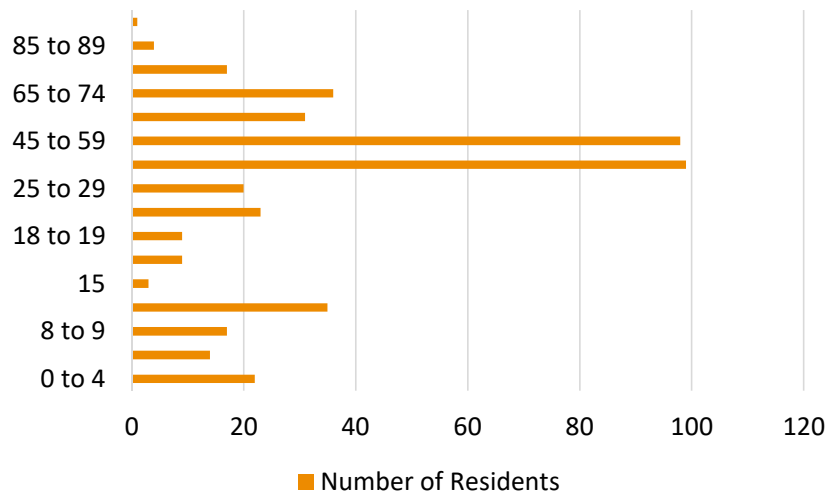
Hartington Upper Quarter  
Parish Statement (draft)



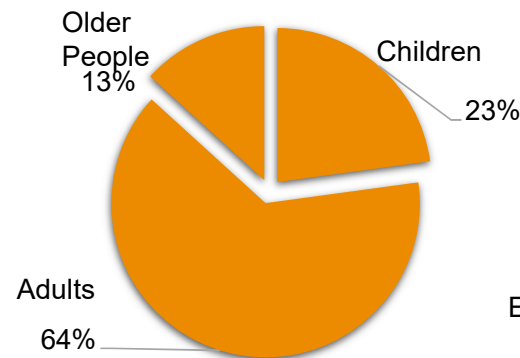
Community aspirations

## Population and Demographics

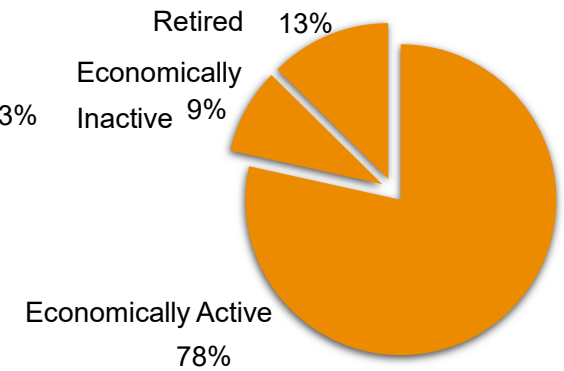
Population Age Range



Children, Adults and  
Older People



Working and Non Working  
Adult Population (18+ years)



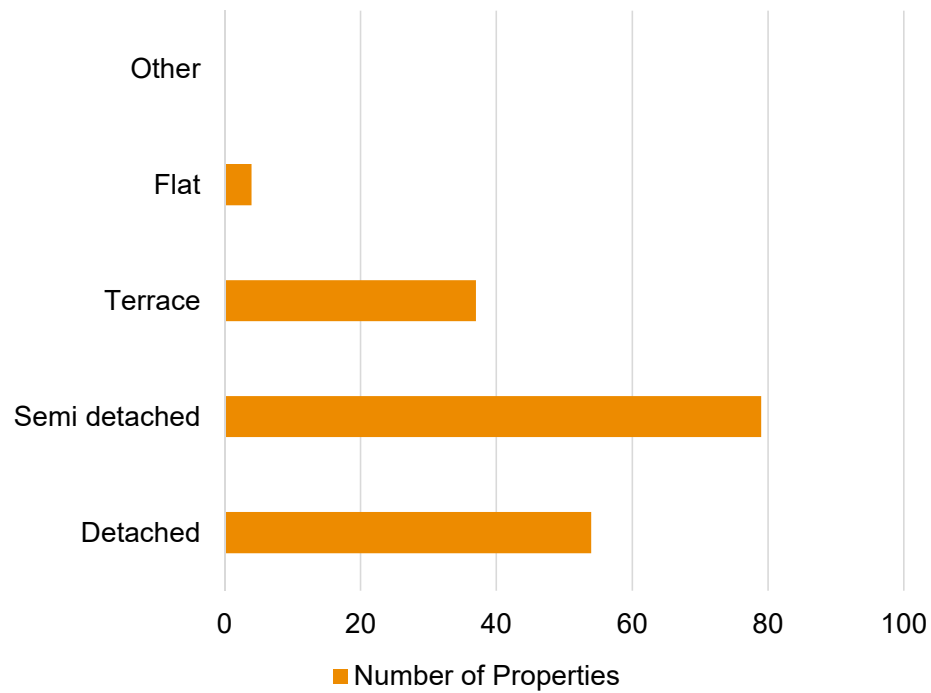
KEY  
Children 0-17 years  
Adults 18-64 years  
Older People 65 years +

The parish of Hartington Upper Quarter has a population of 438 residents (2011 census).

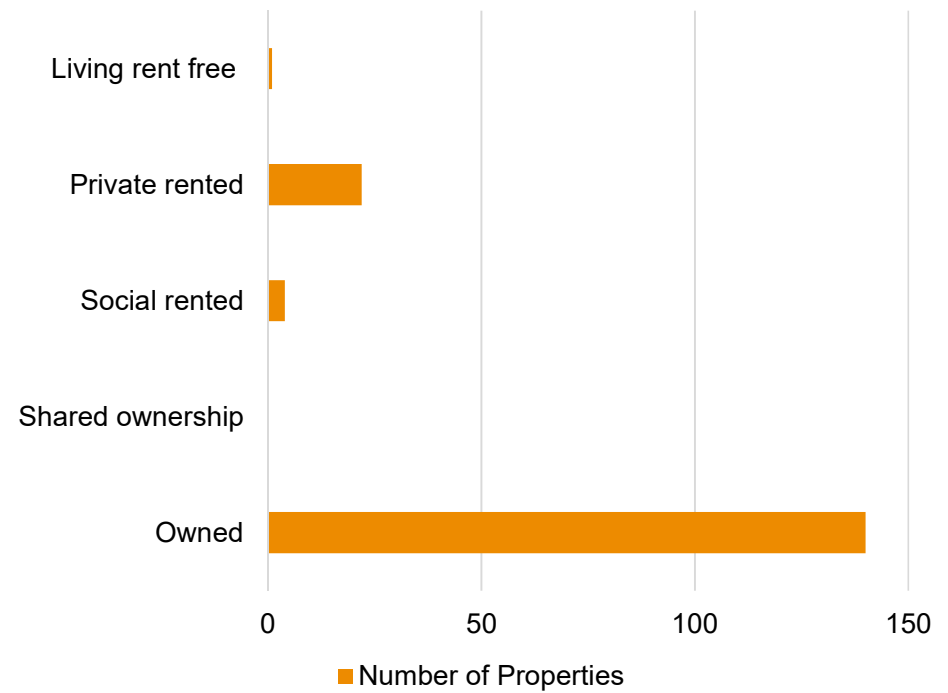
Source: Census 2011

## Housing

### Housing Type



### Housing Tenure



# Hartington Upper Quarter Parish Statement (draft)

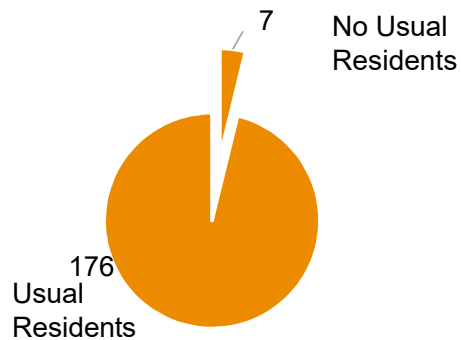


## Residency

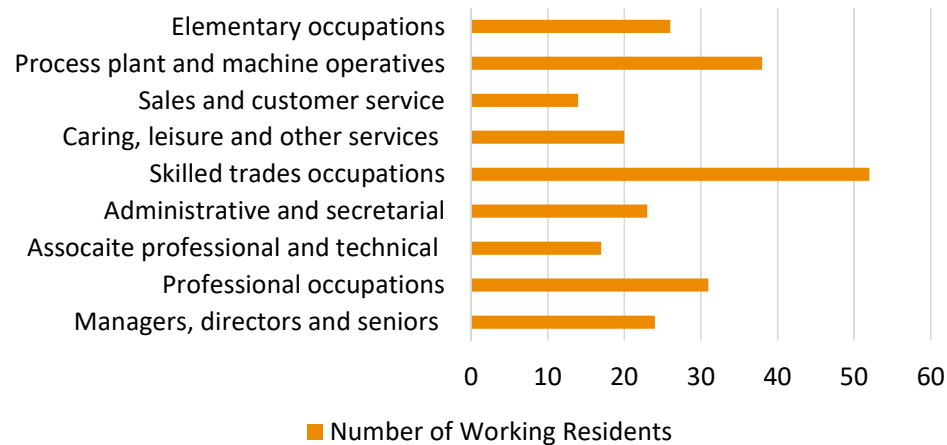
## Employment

## Car/Van Ownership

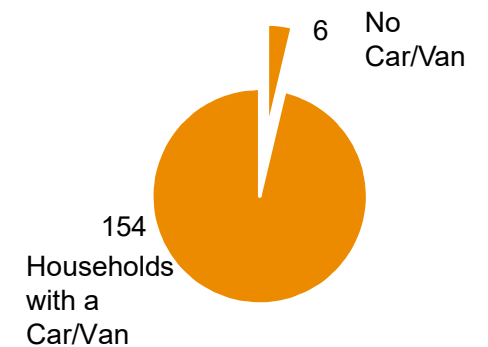
### Occupancy of Properties



### Occupations of Working Adults



### Households with a Car/Van



# Hartington Upper Quarter Parish Statement (draft)



## Community (tbc)

General	
Events/Traditions	
Sports Clubs	

### Access to Essential Services

There are no settlements with services in Hartington Upper Quarter. However, the parish does have a community hall, and shop (Flash Bar Stores).

### Public Transport

Hartington Upper Quarter parish is not served by public transport.

### Planning

Over the last 5 years 18 planning applications have been approved in the parish.

### Digital Presence

<http://huq-pc.org/>

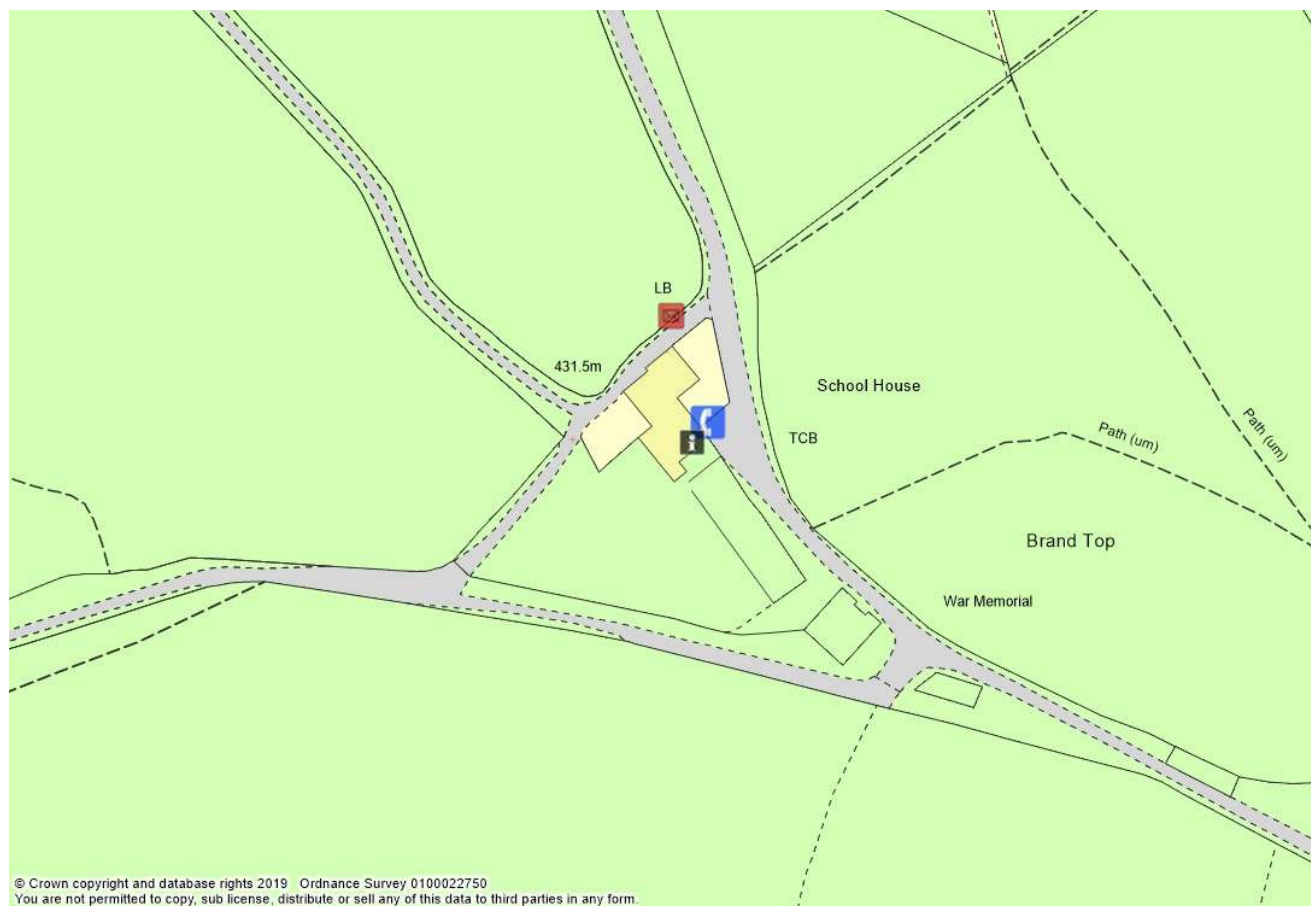
### Affordable Housing

There are no plans for affordable housing in the parish at present.

# Hartington Upper Quarter Parish Statement (draft)



## Brandside Parish Hall



### Key

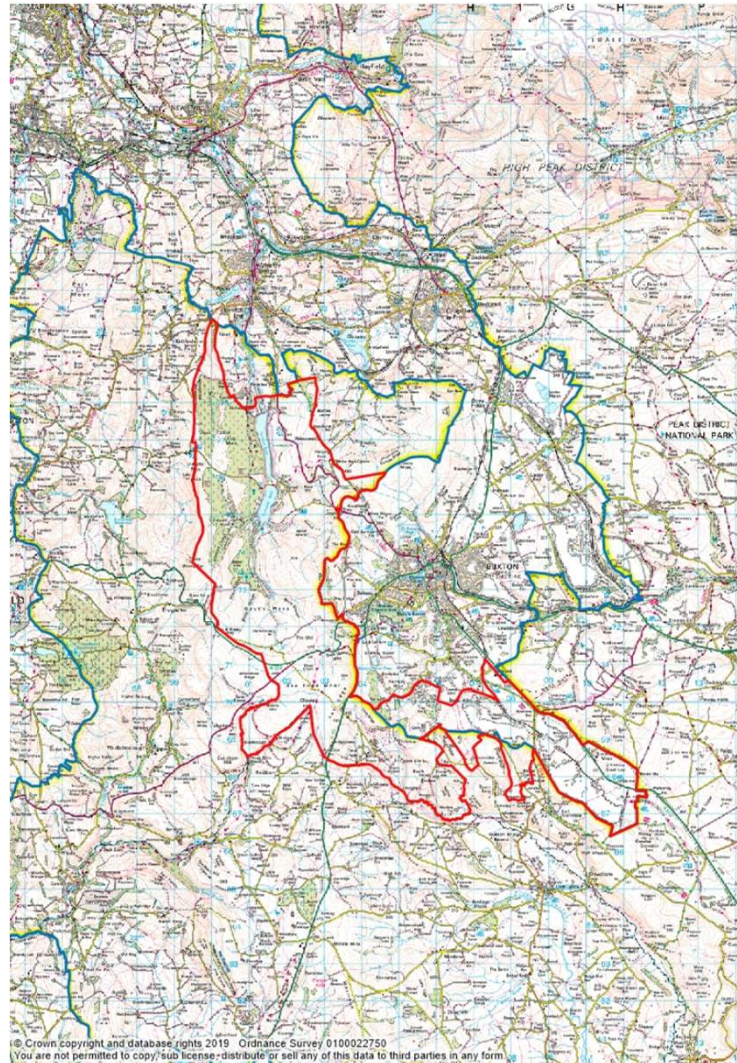
- A1 Shops
- A2 Financial and Professional Services
- A3 Restaurants and Cafes
- A4 Drinking Establishments
- A5 Hot Food Takeaways
- B1 Business
- B2 General Industrial
- B8 Storage or Distribution
- C1 Hotels
- C2 Residential Institutions
- C2A Secure Residential Institution
- C3 Dwellinghouses
- C4 Houses in Multiple Occupation
- D1 Non-Residential Institutions
- D2 Assembly and Leisure
- Camp Site
- Allotments
- Playground
- Playing Field
- Public Car Park
- Sui Generis
- Bus Stop
- Notice Board
- Post Box
- Telephone Box
- Cash Point
- Public Toilets
- Defibrillator



# Hartington Upper Quarter Parish Statement (draft)



Hartington Upper  
Quarter Parish  
Boundary  
(national park boundary  
shown by blue/yellow line)





Hartington Upper Quarter  
Parish Statement (draft)



Data sources

Peak District National Park Landscape Strategy (2009)

Ordnance survey maps

[www.nomisweb.co.uk](http://www.nomisweb.co.uk)

<http://huq-pc.org/>