

King Sterndale Parish Statement (draft)



Photo needed here

The parish of King Sterndale includes the settlements of King Sterndale, Cowden and Staden. King Sterndale is located approximately 4 miles southeast of Buxton, south of the A6 road with Cowdale and Staden to the west of King Stendale.

King Sterndale is a small settlement, which was the home of the Pickford family who were known for their Pickford Wagons, which transported cobblestones from a family owned quarry to London. The family are still known today as a removals firm. In the mid 19th century the family raised money to build the church and parsonage. The church and village hall are still in use today.

King Sterndale Parish Statement (draft)

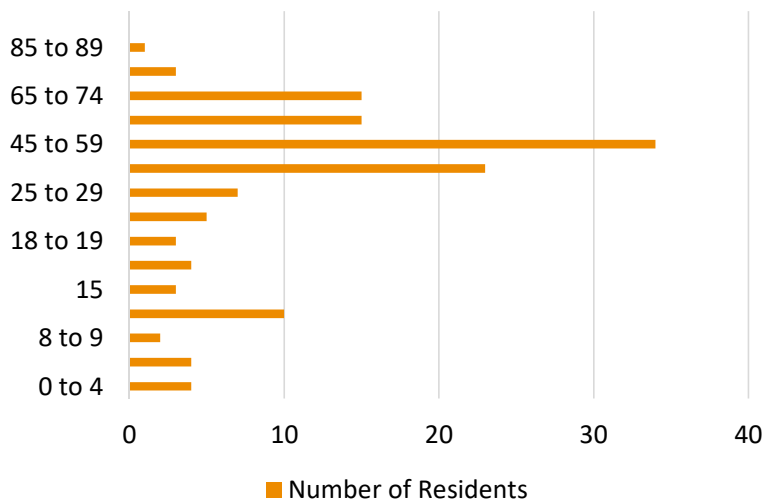


Community aspirations

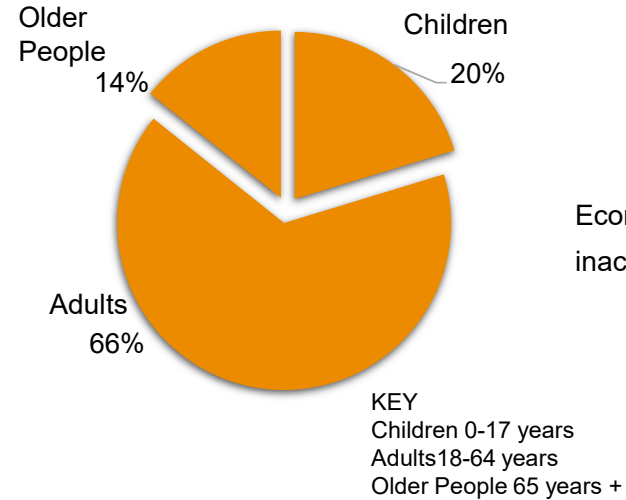


Population and Demographics

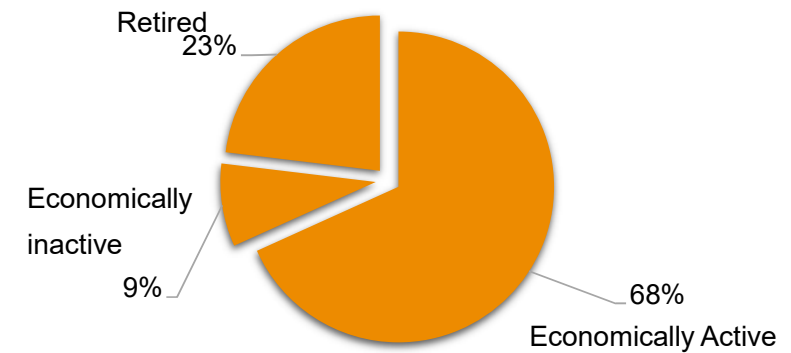
Population Age Range



Children, Adults and Older People



Working and Non Working Adult Population (18+ years)



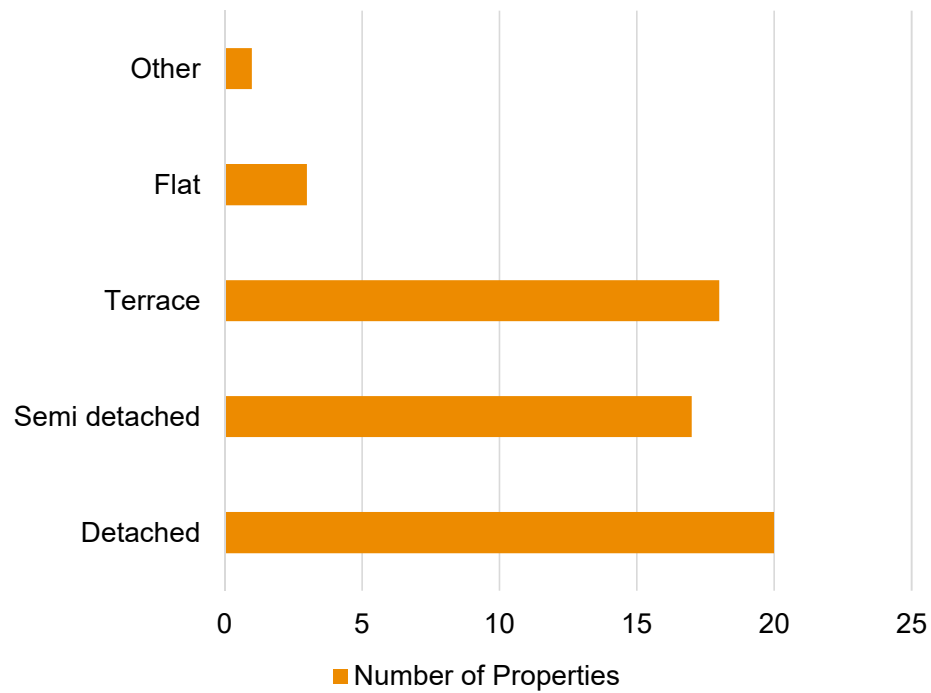
Source: Census 2011

The parish has a population of 133 residents (2011 census).

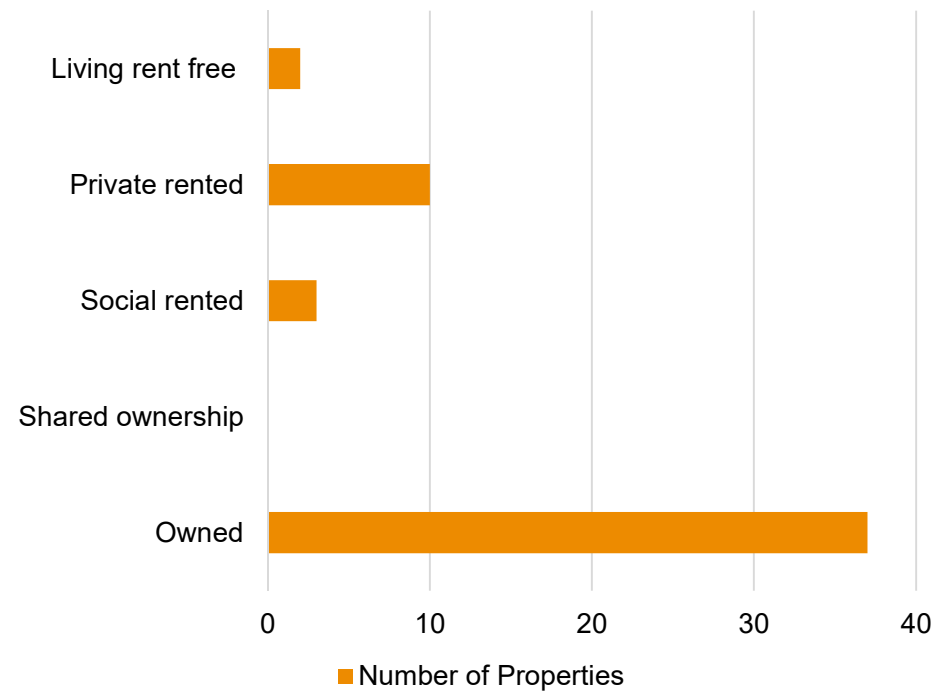


Housing

Housing Type



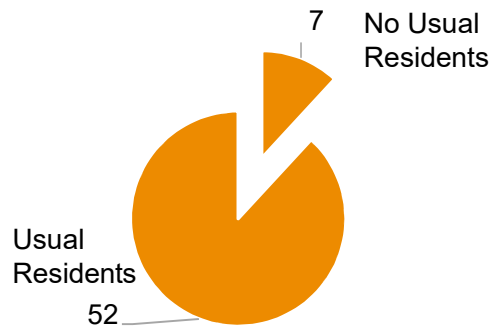
Housing Tenure





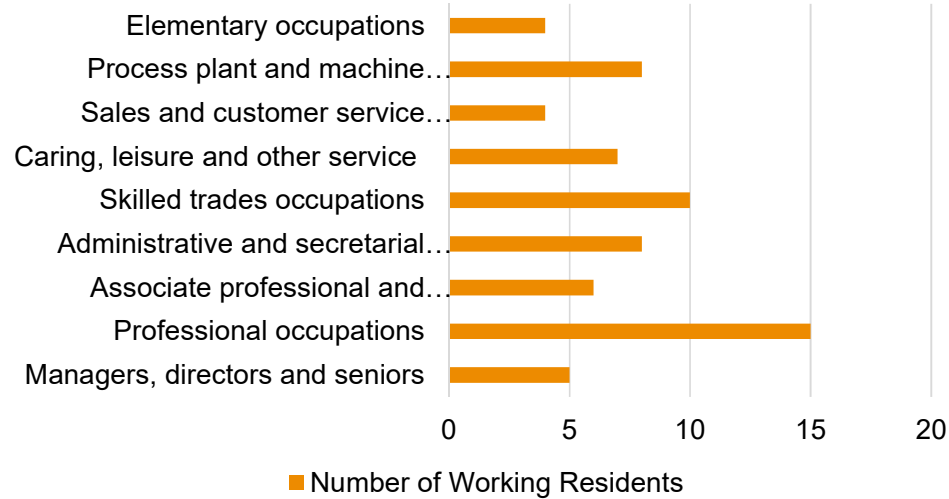
Residency

Occupancy of Properties



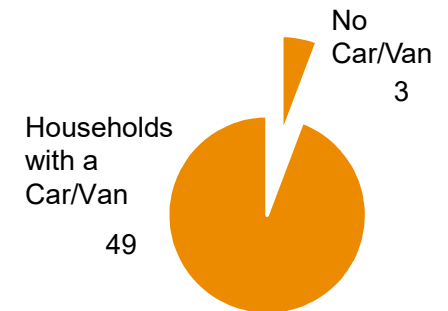
Employment

Occupations of Working Adults



Car/ Van Ownership

Households with a Car/Van





Settlement Amenities

| | |
|---|-----|
| Accommodation | ★ |
| Events/Traditions | |
| Groups | |
| Website/Newsletter | |
| Conservation Area | |
| Car Parking | |
| Church | ★ |
| Post Box | ★ |
| Public House | |
| Good Public Transport Route (5+ services a day) | |
| Within 1 Mile of an A or B Road | ★ |
| Distance to General Practice (miles) | 2.2 |
| Industrial Units | |
| Playing Field | |
| Playground | |
| Community Hall | ★ |
| Primary School | |
| Post Office | |
| Convenience Food Shop | |

Key



Is present

Is not present



Community (tbc)

| | |
|-------------------|--|
| Sports clubs | |
| General | |
| Events/Traditions | |

Public Transport

There is no public transport serving the parish.

Planning

Over the last 5 years, 9 planning applications have been approved in the parish (within the national park boundary).

Digital Presence

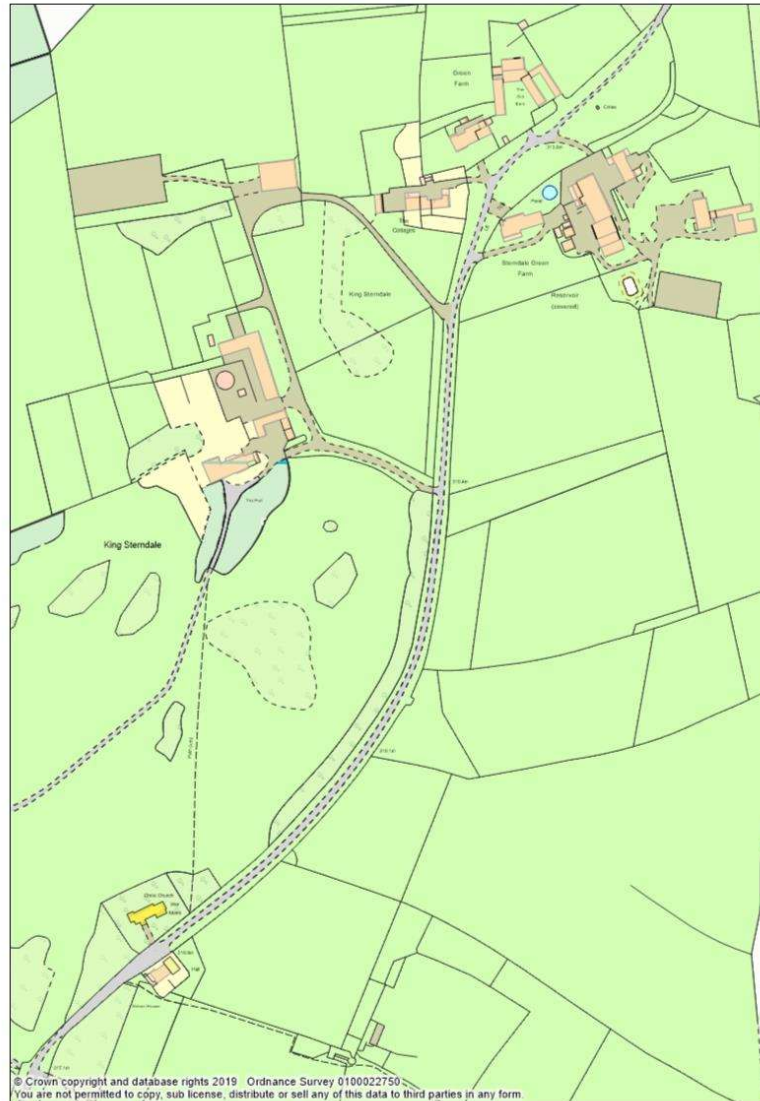
tbc

Affordable Housing

There are no plans to build affordable housing in the parish at present.



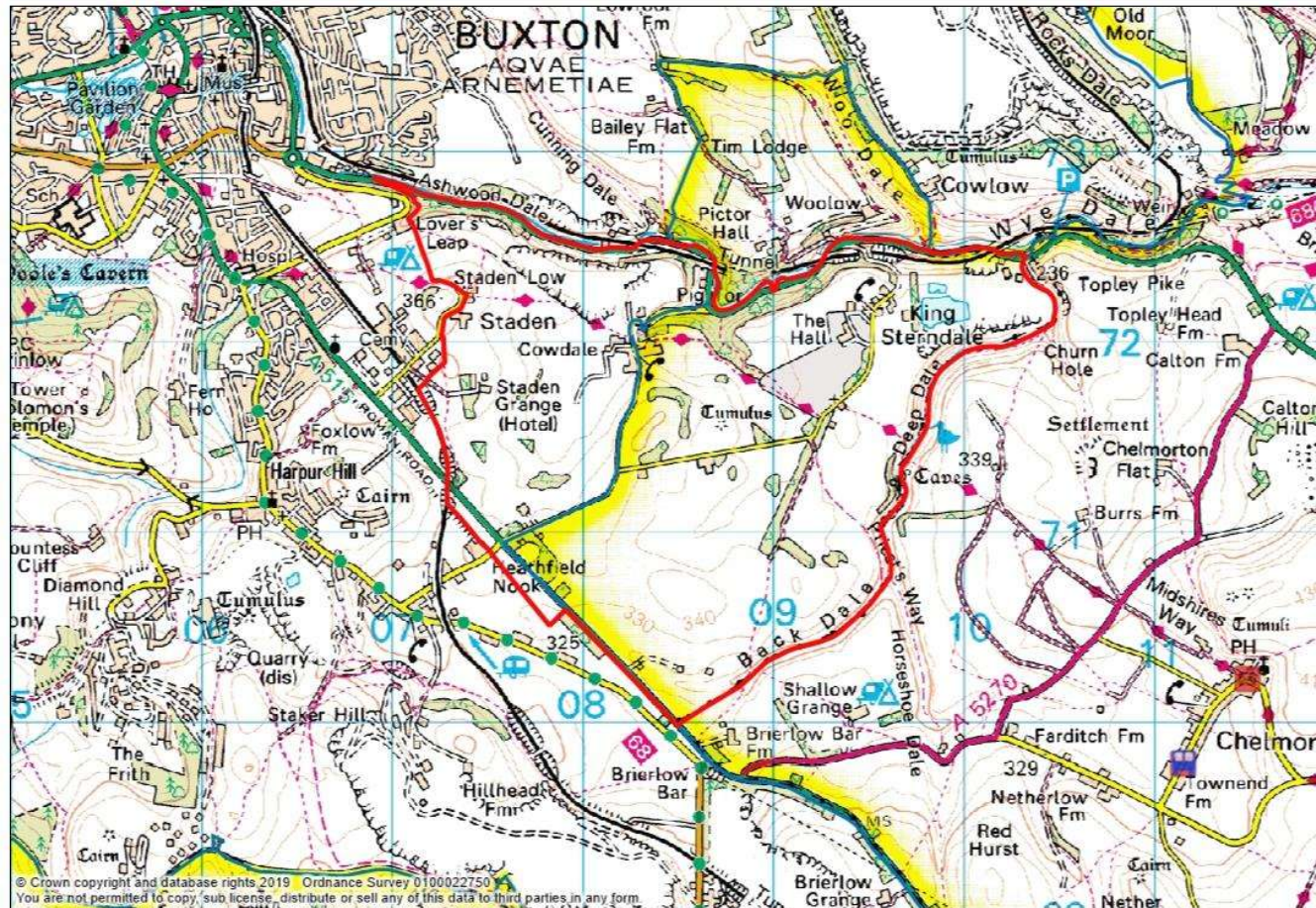
Map of King Sterndale



Key

- A1 Shops
- A2 Financial and Professional Services
- A3 Restaurants and Cafes
- A4 Drinking Establishments
- A5 Hot Food Takeaways
- B1 Business
- B2 General Industrial
- B8 Storage or Distribution
- C1 Hotels
- C2 Residential Institutions
- C2A Secure Residential Institution
- C3 Dwellinghouses
- C4 Houses in Multiple Occupation
- D1 Non-Residential Institutions
- D2 Assembly and Leisure
- Camp Site
- Allotments
- Playground
- Playing Field
- Public Car Park
- Sui Generis
- Bus Stop
- Notice Board
- Post Box
- Telephone Box
- Cash Point
- Public Toilets
- Defibrillator

King Sterndale Parish Boundary (national park boundary shown by blue/yellow line)



King Sterndale Parish Statement (draft)



Data sources

Peak District National Park Conservation Area Appraisals

Peak District National Park Landscape Strategy Action Plan (LSAP)

www.nomisweb.co.uk

Ordnance survey maps

<https://www.nhs.uk/service-search/GP/King-Sterndale/Results/4/-1.857/53.249/4/11777?distance=25>