

# Langsett Parish Statement



Photo needed here

The parish of Langsett is located in the Dark Peak, in the northern part of the Peak District National Park. Within the parish are Langsett settlement, Langsett Moors and Harden Moor. Langsett reservoir is within the parish of Bradfield. Langsett settlement is located approximately 3 miles northwest of Stocksbridge and is within Barnsley District Council administrative area.

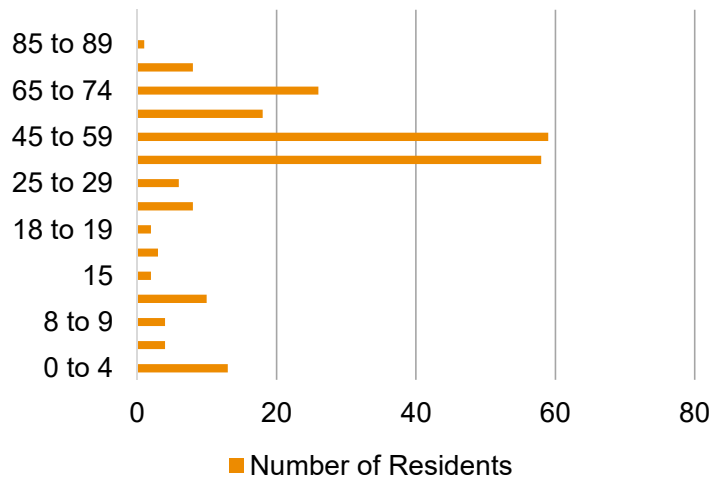
The Peak District National Park boundary follows the A616, with land to the west located within the Park and land to the east outside. This assessment includes data for the whole of the parish area.

Langsett parish covers three landscape character types within the Dark Peak: open moors, moorland slopes and cloughs, and slopes and valleys with woodland (Landscape Strategy Action Plan).

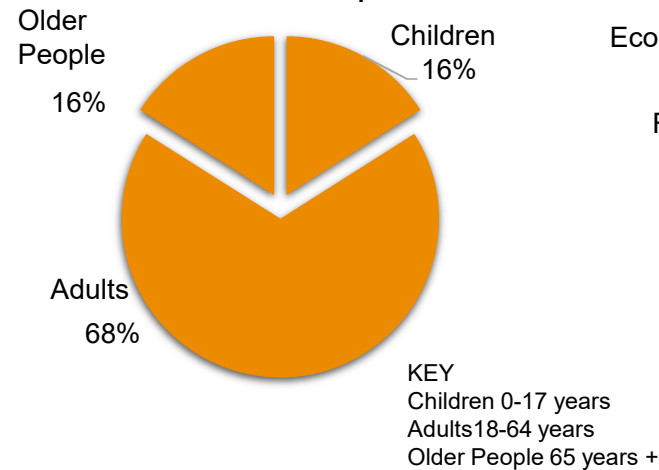


## Population and Demographics

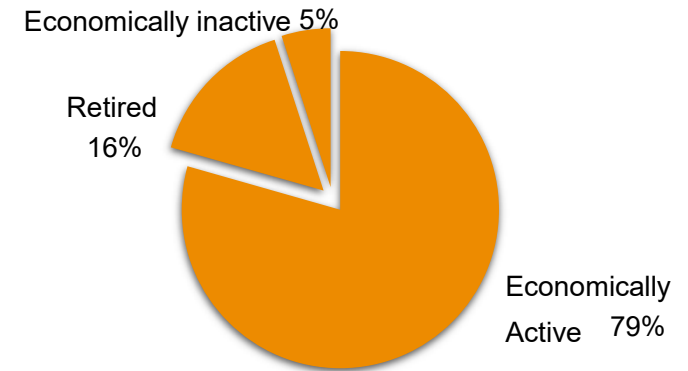
### Population Age Range



### Children, Adults and Older People



### Working and Non Working Population



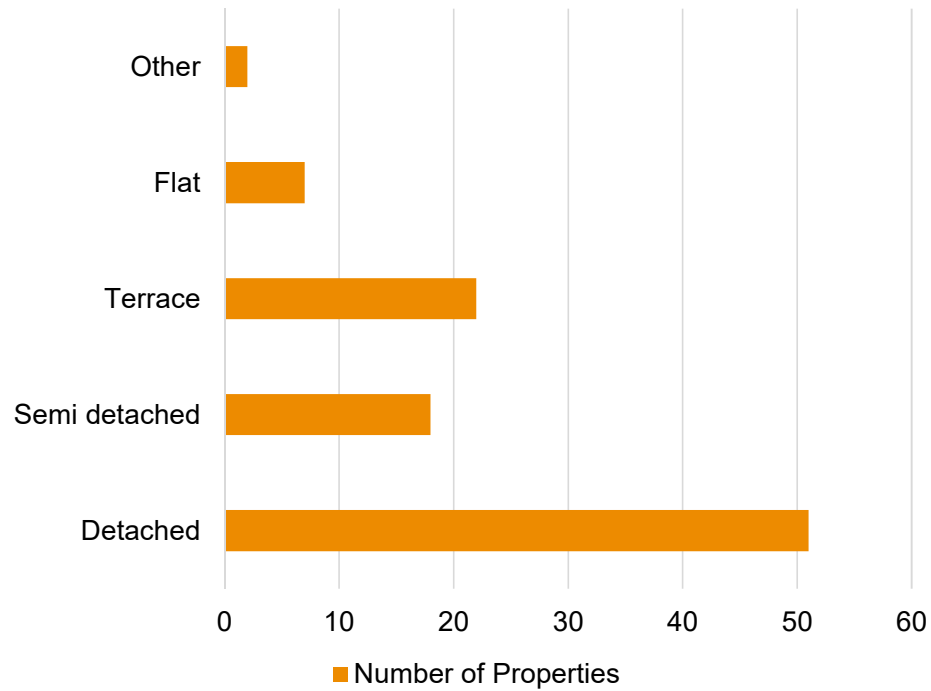
The parish of Langsett has a population of 222 residents (2011 census).

Data source: Census 2011

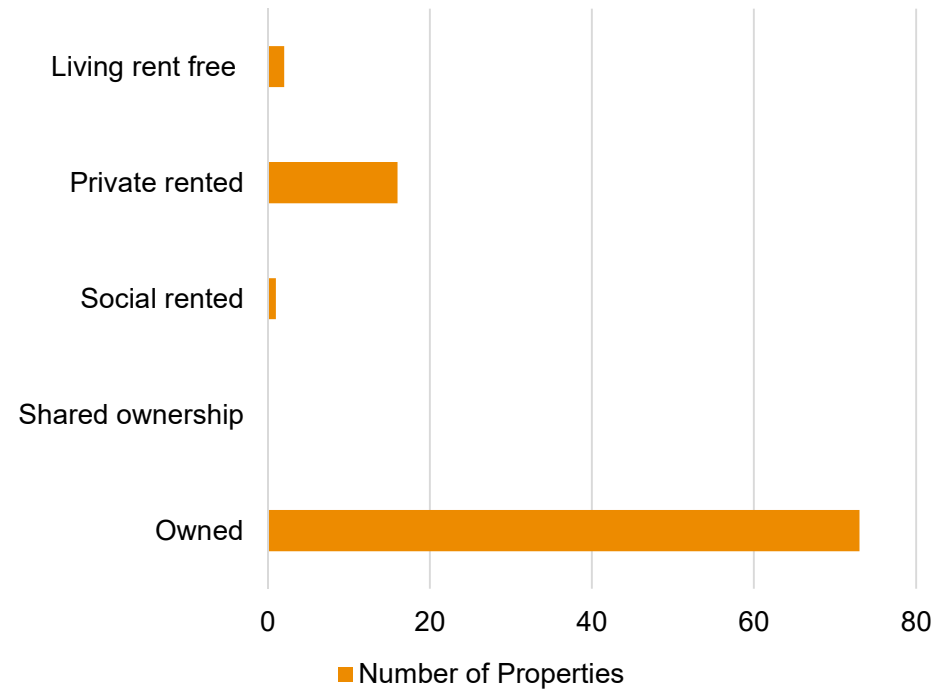


# Housing

## Housing Type



## Housing Tenure



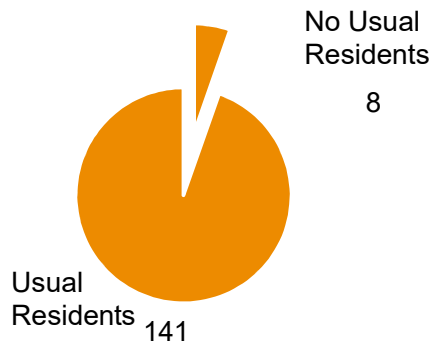


## Residency

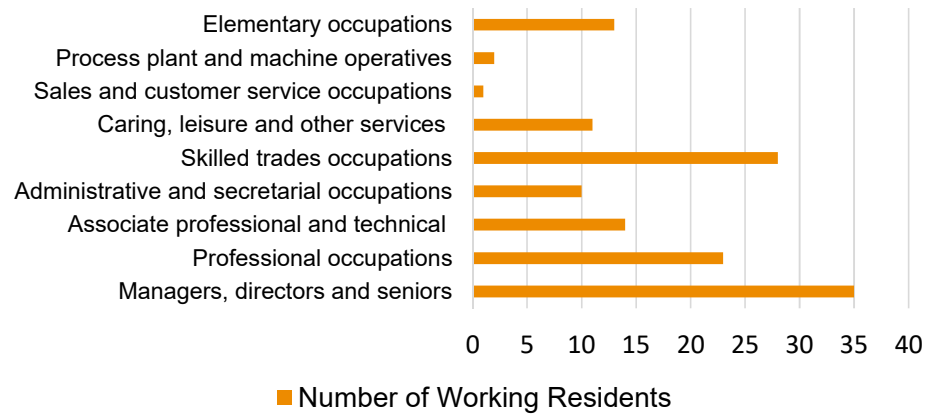
## Employment

## Car/ Van Ownership

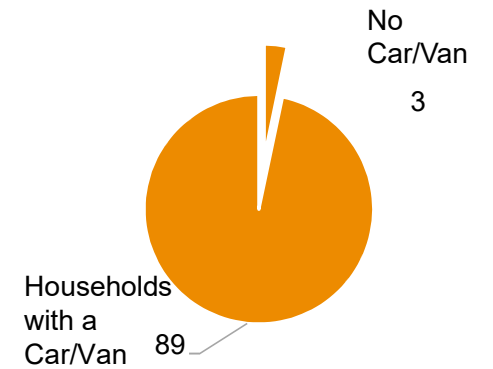
### Occupancy of Properties



### Occupations of Working Adults



### Households with a Car/Van





## Settlement Amenities

Accommodation	★
Events/Traditions	—
Groups	★
Website/Newslatter	★
Conservation Area	★
Mobile Library	—
Church	—
Post Box	★
Public House	★
Good Public Transport Route (5+ services a day)	—
Within 1 Mile of an A or B Road	★
Distance to General Practice (miles)	2.7
Industrial Units	—
Playing Field	—
Playground	—
Community Hall	—
Primary School	—
Post Office	—
Convenience Food Shop	—

Key



Is present



Is not present



## Public Transport

Langsett	Route	Bus Company	Days	Frequency
257	Langsett—Stocksbridge Fox Valley retail park	South Pennine Community Transport	Tues & Fri	One a day
Door to Door	Langsett to Barnsley	Travel South Yorkshire	Mon & Thur	One return journey each day.
Barnsley Door to Door	Anywhere within the Barnsley area	Travel South Yorkshire	Mon– Fri	Btwn 09:00-17:00. Demand responsive
350	Langsett—Mansfield/Stanstead	National Express	Mon—Sun	Two a day
350	Langsett—Manchester Airport/Liverpool Airport	National Express	Mon—Sun	Two a day

Source:  
<https://www.derbybus.info/times/timetables>

## Community

Groups	Langsett Keep Fit
--------	-------------------

Source: Parish Council

## Langsett Parish Statement



### Planning

Over the last 5 years 3 planning applications have been approved in Langsett parish.

### Digital Presence

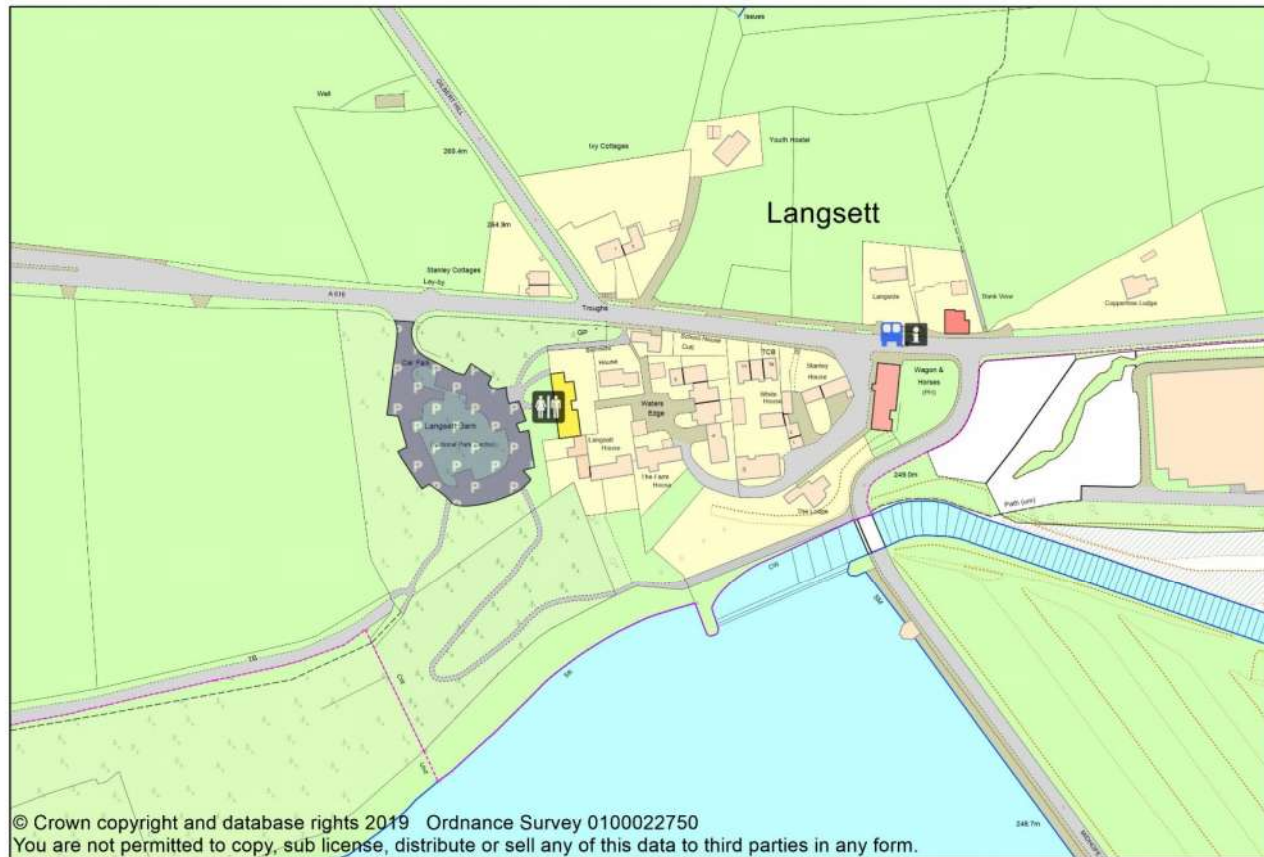
<http://www.langsettparishcouncil.org.uk>

### Affordable Housing

There are no plans to deliver affordable housing in Langsett at present.



# Langsett and its Services



© Crown copyright and database rights 2019 Ordnance Survey 0100022750  
You are not permitted to copy, sub license, distribute or sell any of this data to third parties in any form.

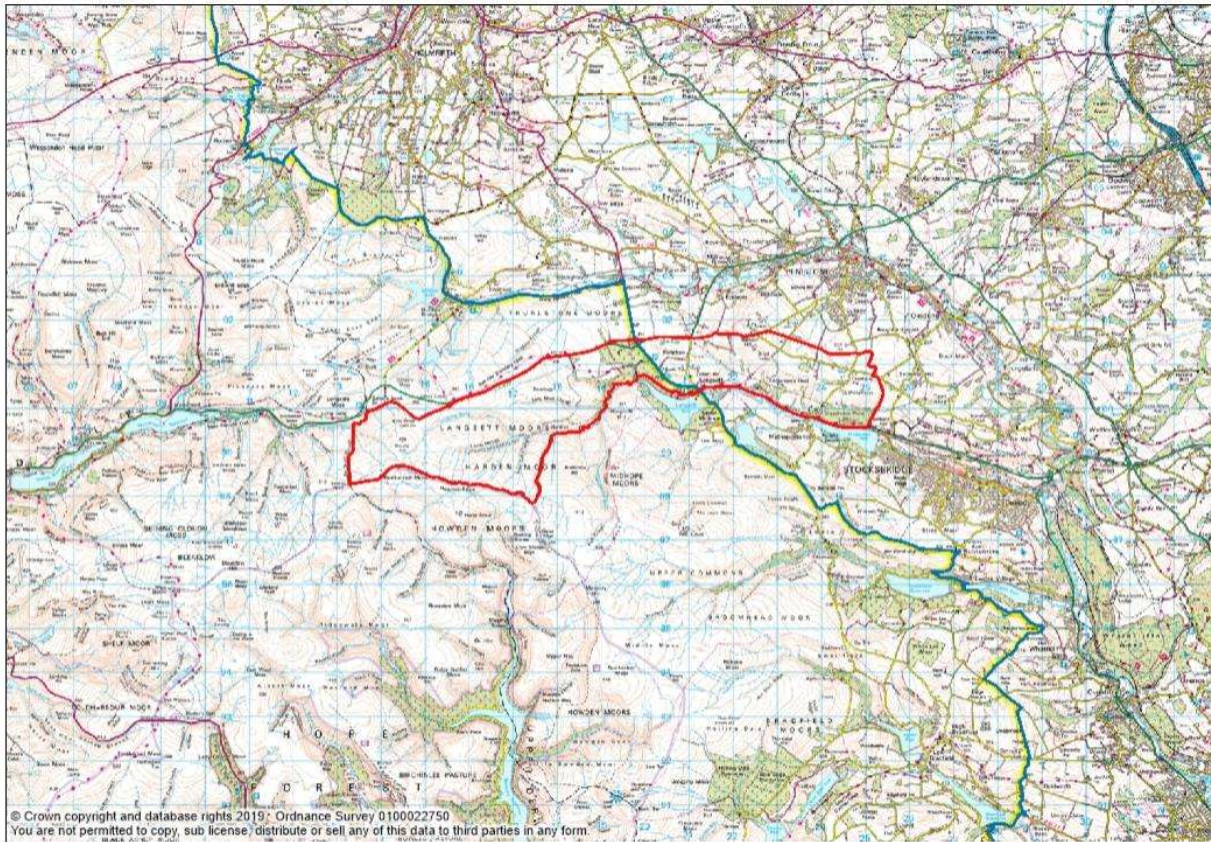
## Key

- A1 Shops
- A2 Financial and Professional Services
- A3 Restaurants and Cafes
- A4 Drinking Establishments
- A5 Hot Food Takeaways
- B1 Business
- B2 General Industrial
- B8 Storage or Distribution
- C1 Hotels
- C2 Residential Institutions
- C2A Secure Residential Institution
- C3 Dwellinghouses
- C4 Houses in Multiple Occupation
- D1 Non-Residential Institutions
- D2 Assembly and Leisure
- Camp Site
- Allotments
- Playground
- Playing Field
- Public Car Park
- Sui Generis
- Bus Stop
- Notice Board
- Post Box
- Telephone Box
- Cash Point
- Public Toilets
- Defibrillator





## Langsett Parish Boundary



## Langsett Parish Statement



### Data sources

Langsett Parish Council

Ordnance survey maps

Peak District National Park Landscape Strategy Action Plan (LSAP)

<https://www.nationalexpress.com/en>

<https://www.nhs.uk/Service-Search/GP/LocationSearch/4>

<https://www.nomisweb.co.uk>

<http://www.southpenninect.co.uk/>

<https://www.travelsouthyorkshire.com/>