

Sheen Parish Statement (draft)



Photo needed here

Within the parish of Sheen is its namesakes settlement, Sheen, located approximately 2 miles north west of Hartington. The village is of linear form with intermittent groups of buildings which give way to open views across the countryside. The Conservation Area was designated in 1999. The accompanying appraisal states that there has been a settlement here for over 800 years. Agriculture and quarrying have been the main sources of income for the villagers over the years and whilst quarrying has ceased agriculture still plays a prominent role in the village.

Sheen is located within the upland pastures area of the South West Peak as described within the Peak District Landscape Characteristic Assessment (LSAP 2009).

Sheen Parish Statement (draft)

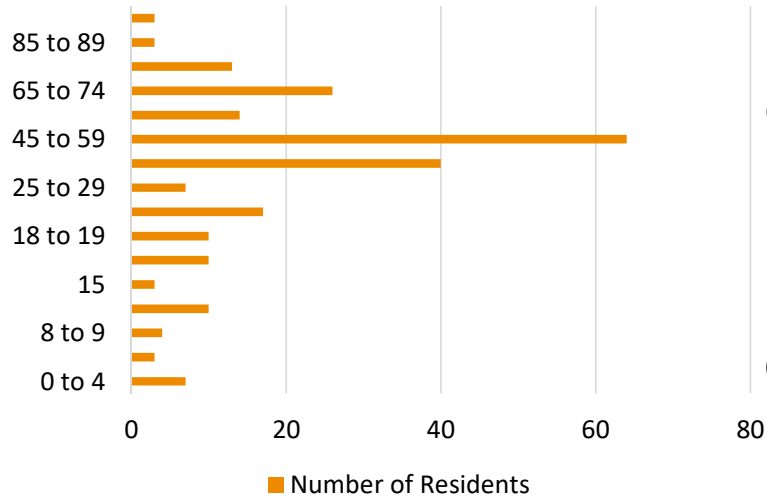


Community aspirations

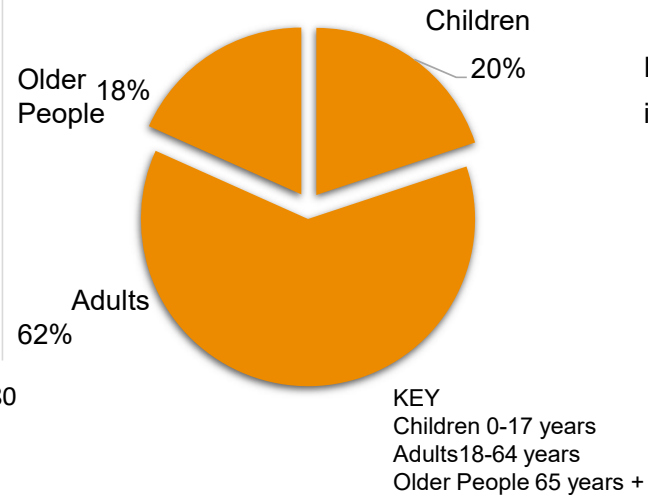


Population and Demographics

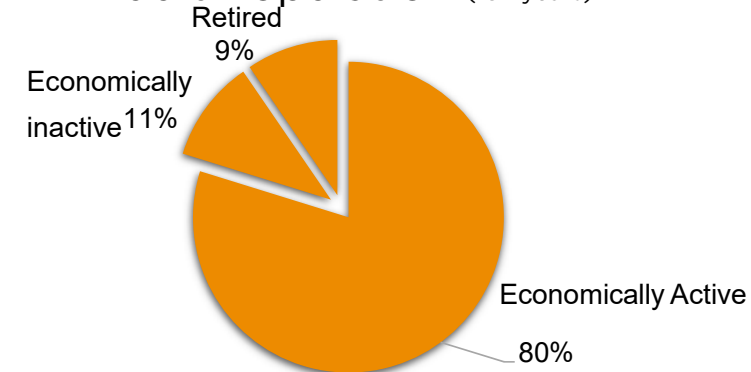
Population Age Range



Children, Adults and Older People



Working and Non Working Adult Population (18+ years)



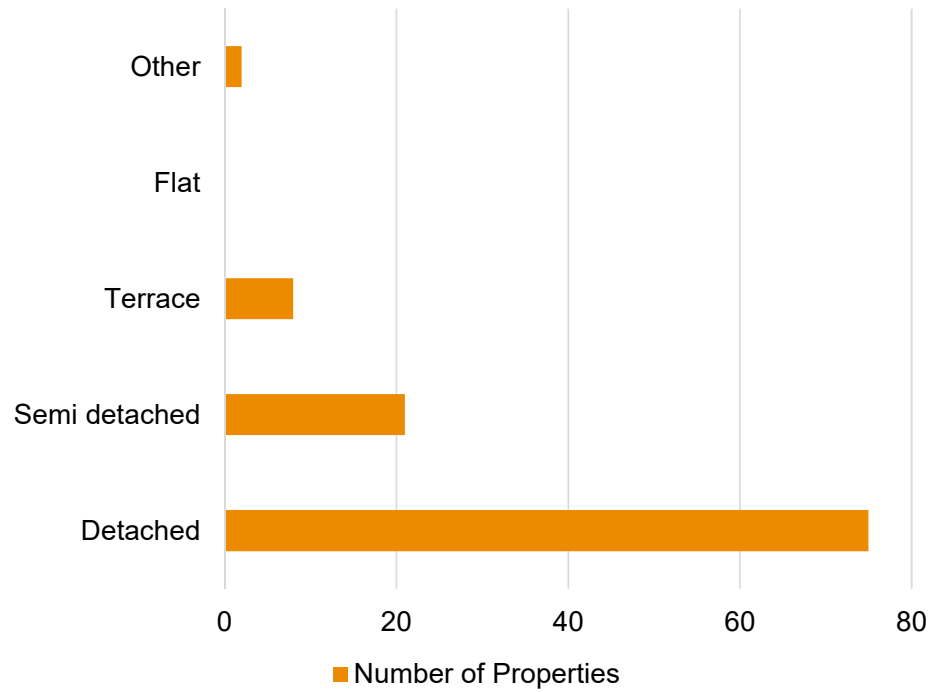
Source: Census 2011

The parish has a population of 234 residents (2011 census).

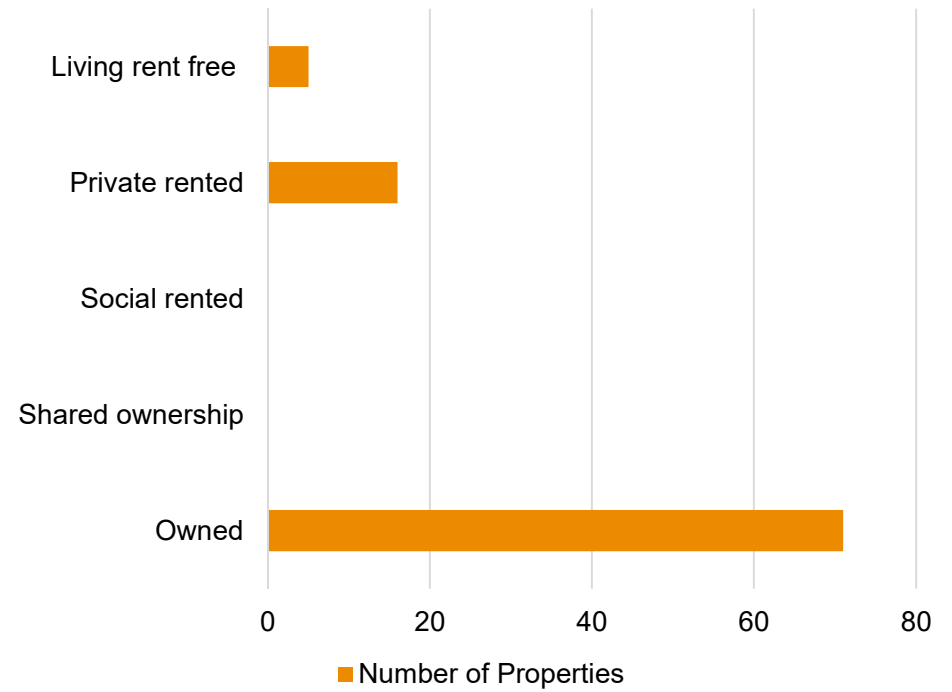


Housing

Housing Type



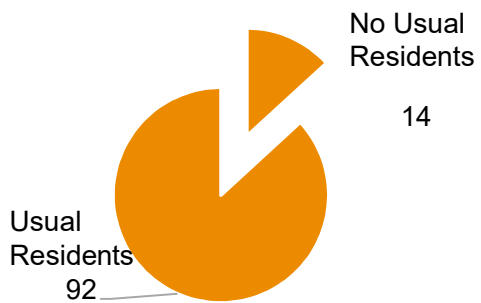
Housing Tenure





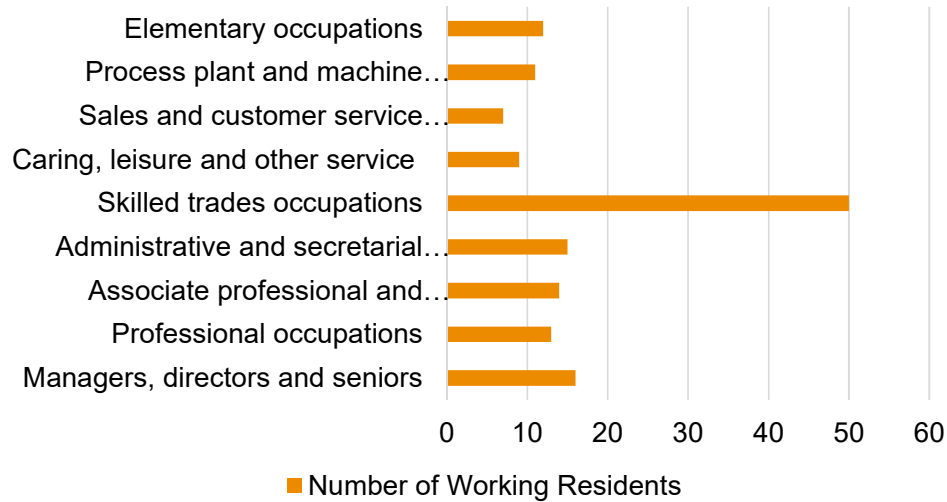
Residency

Occupancy of Properties



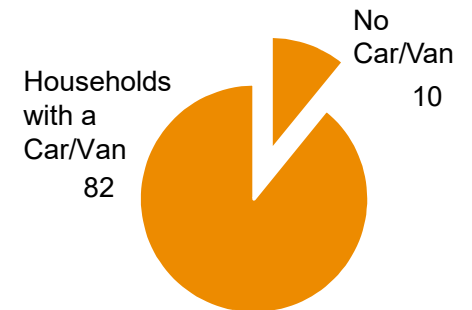
Employment

Occupations of Working Adults



Car/ Van Ownership

Households with a Car/Van





Settlement Amenities

Accommodation	★
Events/Traditions	★
Groups	★
Website/Newsletter	★
Conservation Area	★
Car Parking	★
Church	★
Post Box	★
Public House	★
Good Public Transport Route (5+ services a day)	—
Within 1 Mile of an A or B Road	★
Distance to General Practice (miles)	1.9
Industrial Units	★
Playing Field	—
Playground	—
Community Hall	★
Primary School	—
Post Office	★
Convenience Food Shop	—

Key



★ Is present

— Is not present

Sheen Parish Statement (draft)



Public Transport

Service	Route	Bus Company	Days	Frequency
Moorlands Connect	Pre booked demand responsive service for the area.	Ashbourne Community Transport	Mon-Fri	Btwn 08:00-16:00

Source:
<https://www.derbybus.info/times/timetables/>

Planning

Over the last 5 years, 18 planning applications have been approved in the parish

Digital Presence

<http://sheen-pc.org/>

Affordable Housing

There are no plans to build affordable housing in the parish at present.

Community

General	Whist, Craft and Chat, Munch Bunch
Events/ Traditions	Afternoon Teas, Flower Festival.

Source: Parish Council



Sheen Services



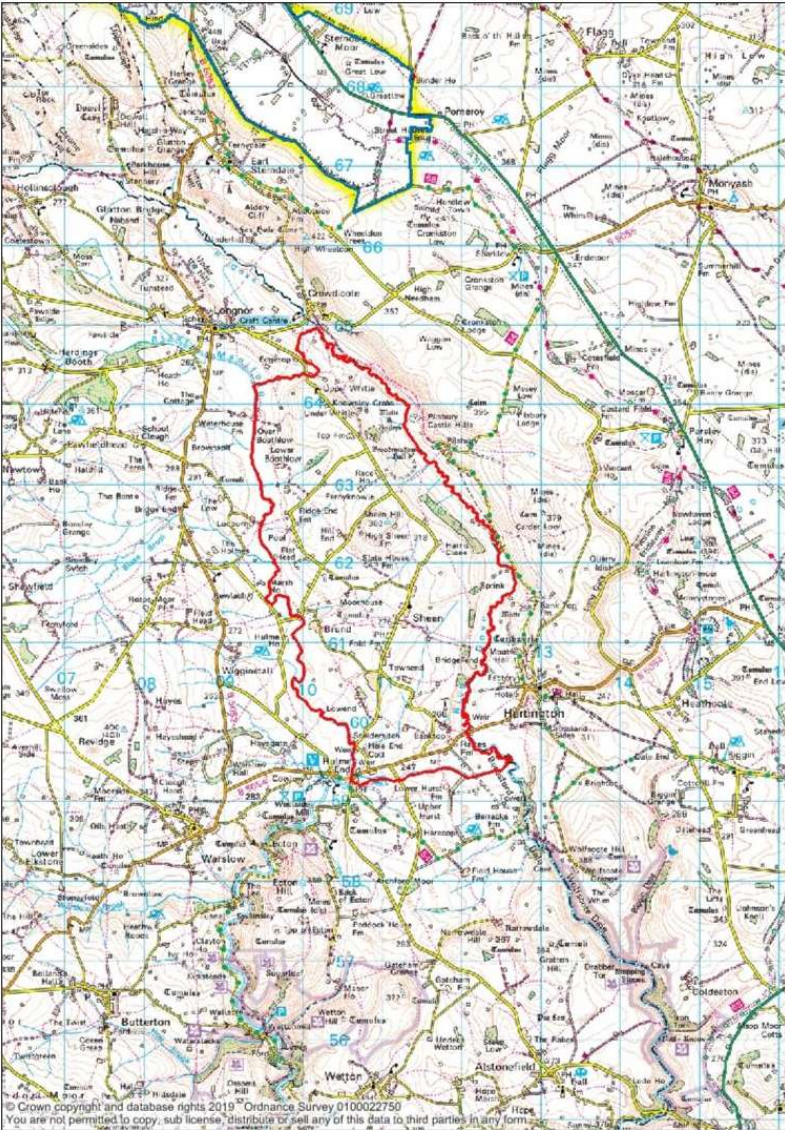
Key

- A1 Shops
- A2 Financial and Professional Services
- A3 Restaurants and Cafes
- A4 Drinking Establishments
- A5 Hot Food Takeaways
- B1 Business
- B2 General Industrial
- B8 Storage or Distribution
- C1 Hotels
- C2 Residential Institutions
- C2A Secure Residential Institution
- C3 Dwellinghouses
- C4 Houses in Multiple Occupation
- D1 Non-Residential Institutions
- D2 Assembly and Leisure
- Camp Site
- Allotments
- Playground
- Playing Field
- Public Car Park
- Sui Generis
- Bus Stop
- Notice Board
- Post Box
- Telephone Box
- Cash Point
- Public Toilets
- Defibrillator

© Crown copyright and database rights 2019 Ordnance Survey 0100022750
You are not permitted to copy, sub license, distribute or sell any of this data to third parties in any form.



Sheen Parish Boundary



Sheen Parish Statement (draft)



Data sources

Peak District National Park Conservation Area Appraisals

Peak District National Park Landscape Strategy Action Plan (LSAP)

www.nomisweb.co.uk

Ordnance survey maps

<http://www.derbybus.info/times/timetables/>

<https://www.derbyshire.gov.uk/site-elements/documents/pdf/leisure/libraries/mobile-library-index-of-places-served.pdf>

<https://www.nhs.uk/service-search/>

<http://sheen-pc.org/>