

Bamford Parish Statement



Bamford is located within the Hope Valley, north of the A6187. To the west is the village of Thornhill. The Conservation Area was designated in 1997 and the Conservation Area appraisal describes Bamford as a sprawling village which began as a farming community above the flood plains of the River Derwent and sheltered by the gritstone edges to the north.

The settlement of Bamford grew when Bamford Mill, a corn mill and later a cotton mill, was built in the 1780s and its associated terraced properties to house the mill workers in. The mill closed in 1965 and was later converted into residential apartments.

Bamford grew further when the railway came to Bamford in 1894, which attracted a number of industrialists to move out from Sheffield and build large villas near the station.

Within the Parish of Bamford is the settlement of Yorkshire Bridge. It is a small settlement, which was built to house workers constructing Ladybower Dam.

The parish of Bamford is part of the Upper Derwent Valley, an area characterised by slopes and valleys within woodlands in the Peak District Landscape Characteristic Assessment (LSAP 2009).



Bamford Parish Statement



We strive to:

- 1. Be a welcoming community that cares and supports each other.**
- 2. Be a place where people and businesses want to settle, supported by good schools, infrastructure and social networks, and by sustainable numbers of tourists, boosting the local economy.**
- 3. Respect the history and customs of the village and its residents, whilst encompassing new ideas and ways of doing things.**
- 4. Achieve a traffic-management solution which minimises the noise, congestion and pollution from vehicles passing through.**
- 5. Become more plastic-free as a community, and recycle our paper/cardboard wisely to support our village school.**

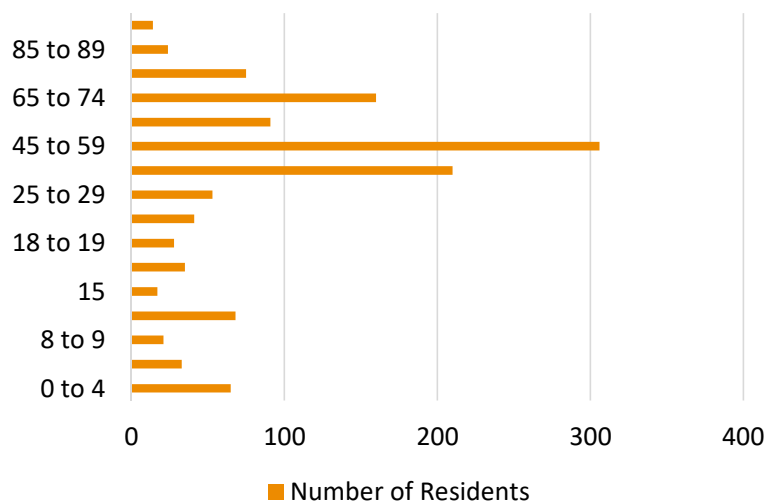


Bamford Parish Statement

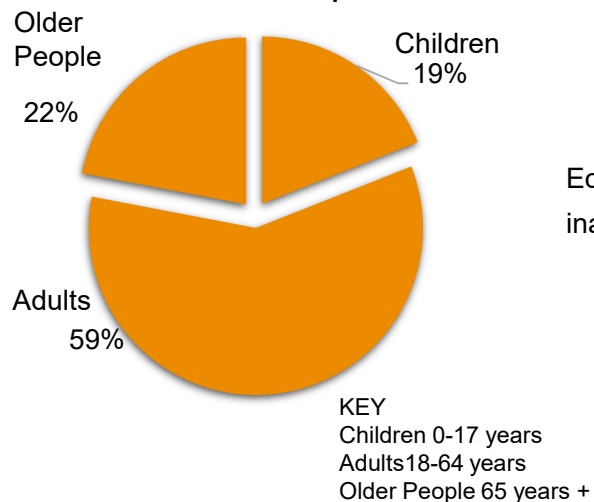


Population and Demographics

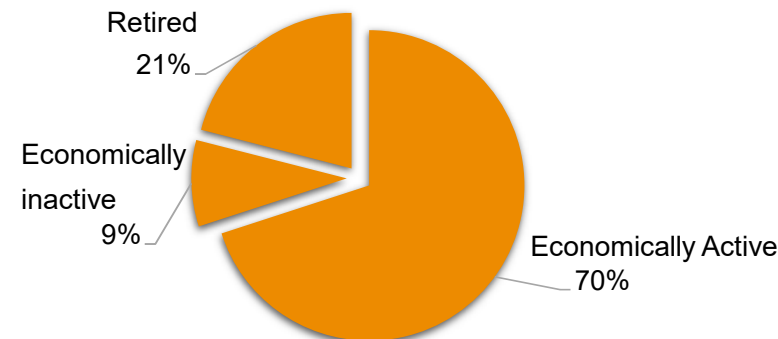
Population Age Range



Children, Adults and Older People



Working and Non Working Adult Population (18+ years)



Source: Census 2011

The parish of Bamford has a population of 1241 residents (2011 census).

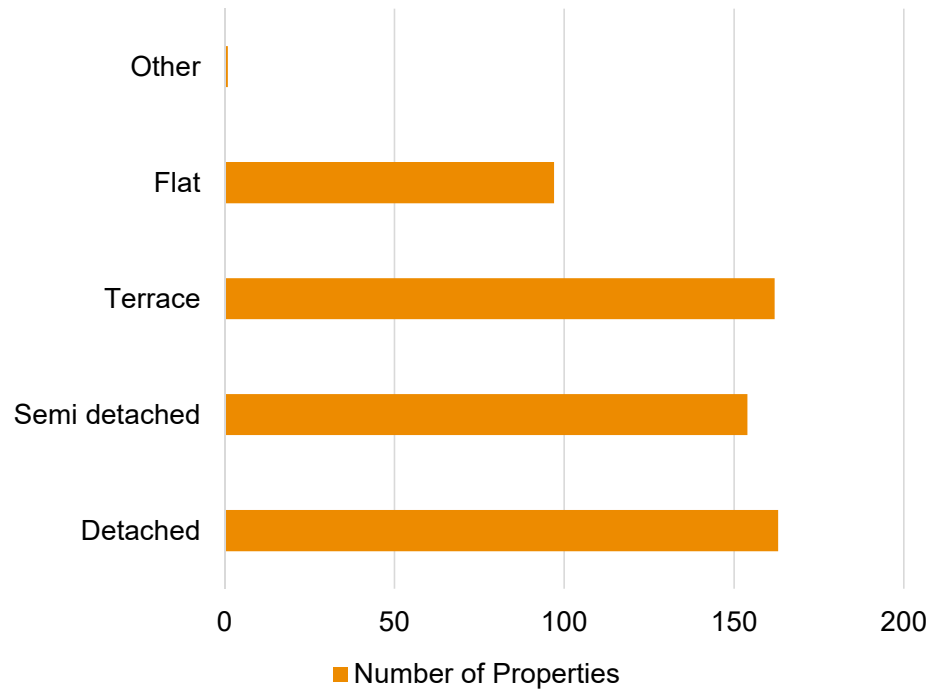


Bamford Parish Statement

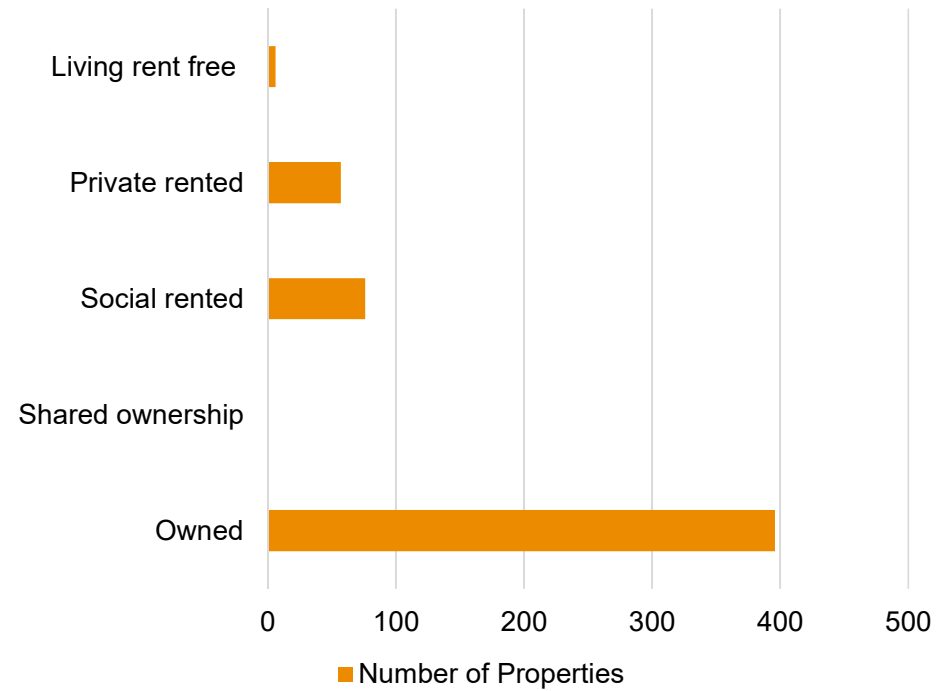


Housing

Housing Type



Housing Tenure



Source: Census 2011

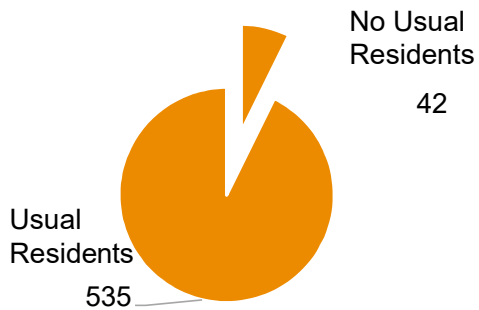


Bamford Parish Statement



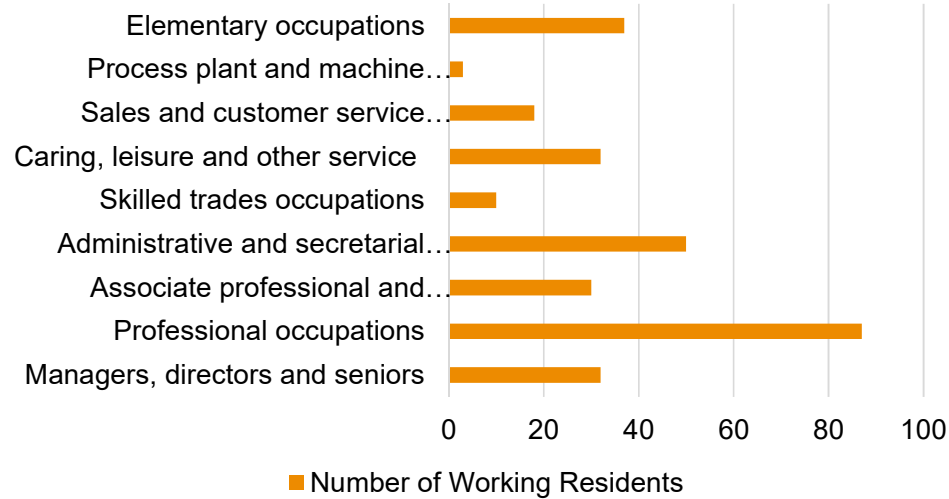
Residency

Occupancy of Properties



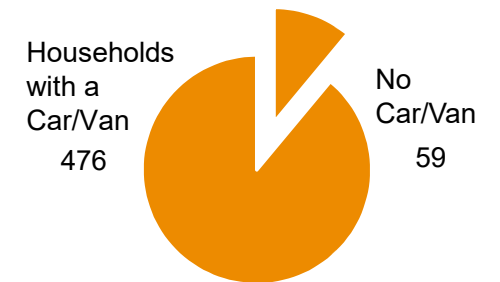
Employment

Occupations of Working Adults



Car/ Van Ownership

Households with a Car/Van





Bamford Parish Statement



Settlement Amenities

Convenience Food Shop	★
Post Office	★
Primary School	★
Community Hall	★
Playground	★
Playing Field	★
Industrial Units	★
Distance to General Practice (miles)	2.2
Within 1 Mile of an A or B Road	★
Good Public Transport* Route (5+ services a day)	★
Public House	★
Post Box	★
Church	★
Car Parking**	★
Conservation Area	★
Website/Newslatter	★
Groups	★
Events/Traditions	★
Accommodation	★

Key
 ★ Is present
 — Is not present

* However, the majority of Bamford parish's buses (i.e. routes 271 and 272) run direct between Hope and Hathersage and, in so doing, only traverse a few yards of Bamford parish, without going near the village centre - which is where the vast majority of the parish population is. The few buses which come into the centre of Bamford couldn't reasonably be described as a good bus service..

**The lack of car parking at busy tourist times is a key problem. The only public carpark in the parish is at its extreme north end, at Heatherdene (Severn Trent-managed); a long way from the village centre and often full in the summer months.



Bamford Parish Statement



Public Transport

Bamford	Route	Bus Company	Days	Frequency
174	Baslow-Castleton	Hulleys	Mon-Sat	1-2 a day.
271/272	Sheffield-Castleton	First South Yorkshire & Hulleys	Mon-Sun.	Mon-Fri 06:28 -22:58, approx. every hour btwn 08:29-20:58 Sat 08:45-22:58, approx. every hour btwn 10:30-18:37 Sun & BH Mon 09:04-22:50 approx. every hour (up to 20:00)
273/274/275/276	Bakewell/Castleton-Sheffield	Hulleys/TM Travel	Mon - Sun	Mon-Sat 07:11-18:24 btwn 09:22-15:22 every 2 hours. Sun & BH Mon 10:20, 12:40, 15:40, 18:24
Yorkshire Bridge	Route	Bus Company	Days	Frequency
273/274/275/276	Bakewell/Castleton-Sheffield	Hulleys/ TM Travel	Mon-Sun	Mon-Sat: between 07:18-18:28. 7 services a day. Sun & BH Mon 10:25, 12:45, 15:45, 18:28

Bamford Train Station

Sheffield – Manchester Piccadilly

Trains run approximately every hour 06:30-23:30

Source: <https://www.northernrailway.co.uk/stations/BAM#station-timetables>

Source:
<https://www.derbybus.info/times/timetables/>



Bamford Parish Statement



Access to Essential Services

	Service	Time in Minutes
Walking	General Practice	50-60
	Pharmacy	50-60
	Post Office	0-10
	Primary School	0-10
	Secondary School	60+
	Shop	0-10
Public Transport	General Practice	10-20
	Pharmacy	10-20
	Post Office	0-10
	Primary School	0-10
	Secondary School	10-20
	Shop/Supermarket	0-10

Source: Derbyshire County Council

Community

General	After school club	History group
	Arts and crafts groups	Preschool
	Bamford Community Society	Senior Citizens
	Bowling Club	Uniformed groups
	British Legion	Wine circle
	Friends of Bamford Station	Women's Institute
	Gardening society	
Events/ Traditions	Carnival week	
	Fell race	
	Sheepdog trials	

Source: Parish Council



Bamford Parish Statement



Planning

Over the last 5 years 45 planning applications have been approved in Bamford parish.

Digital Presence

<http://bamfordwiththornhill-pc.gov.uk/>

<http://www.bamfordvillage.co.uk/>

Affordable Housing

There are no plans to build affordable housing in the parish at present.

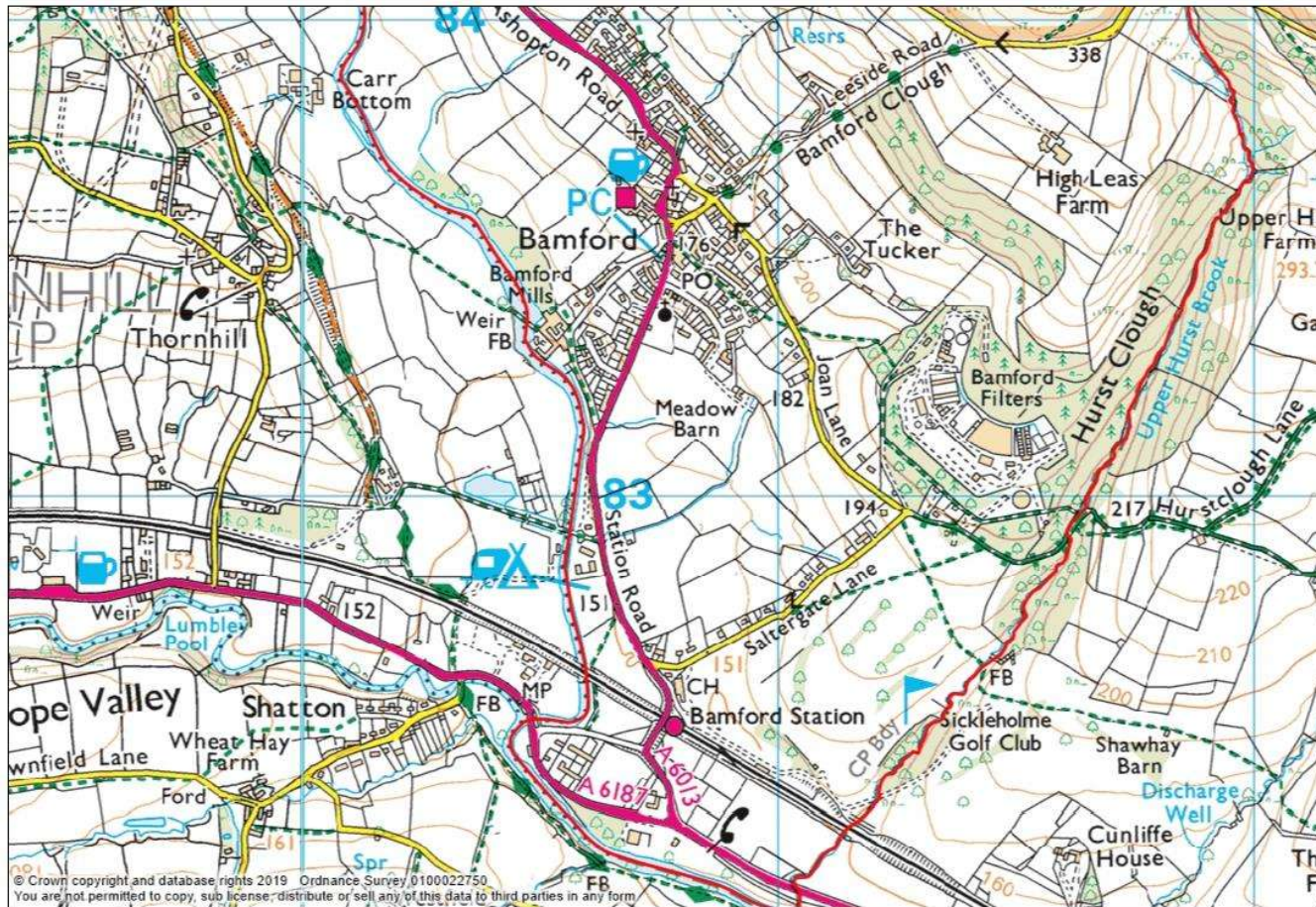


Bamford Parish Statement

Bamford



**PEAK
DISTRICT**
NATIONAL
PARK

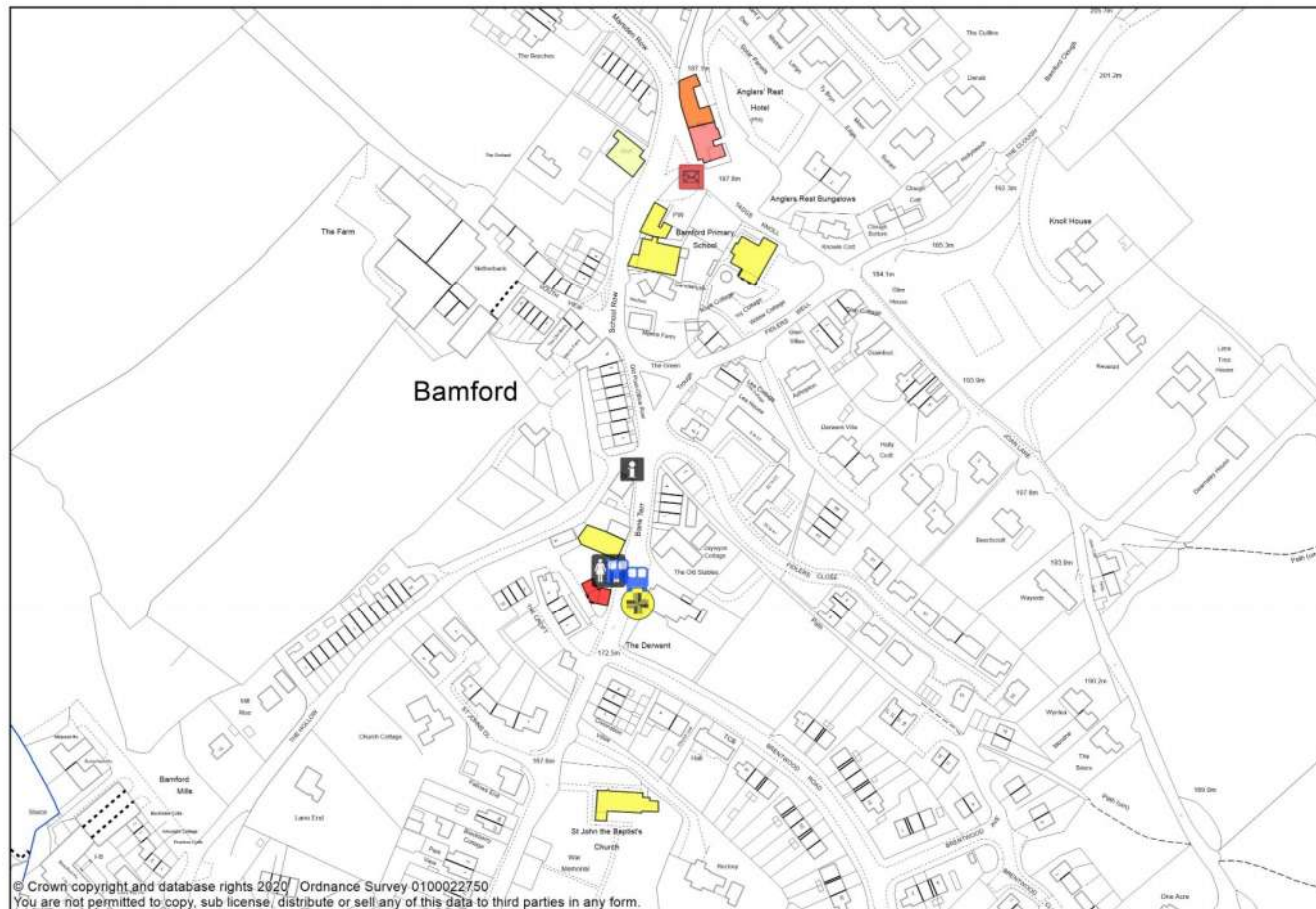




Bamford Parish Statement



Bamford and its Services



Key

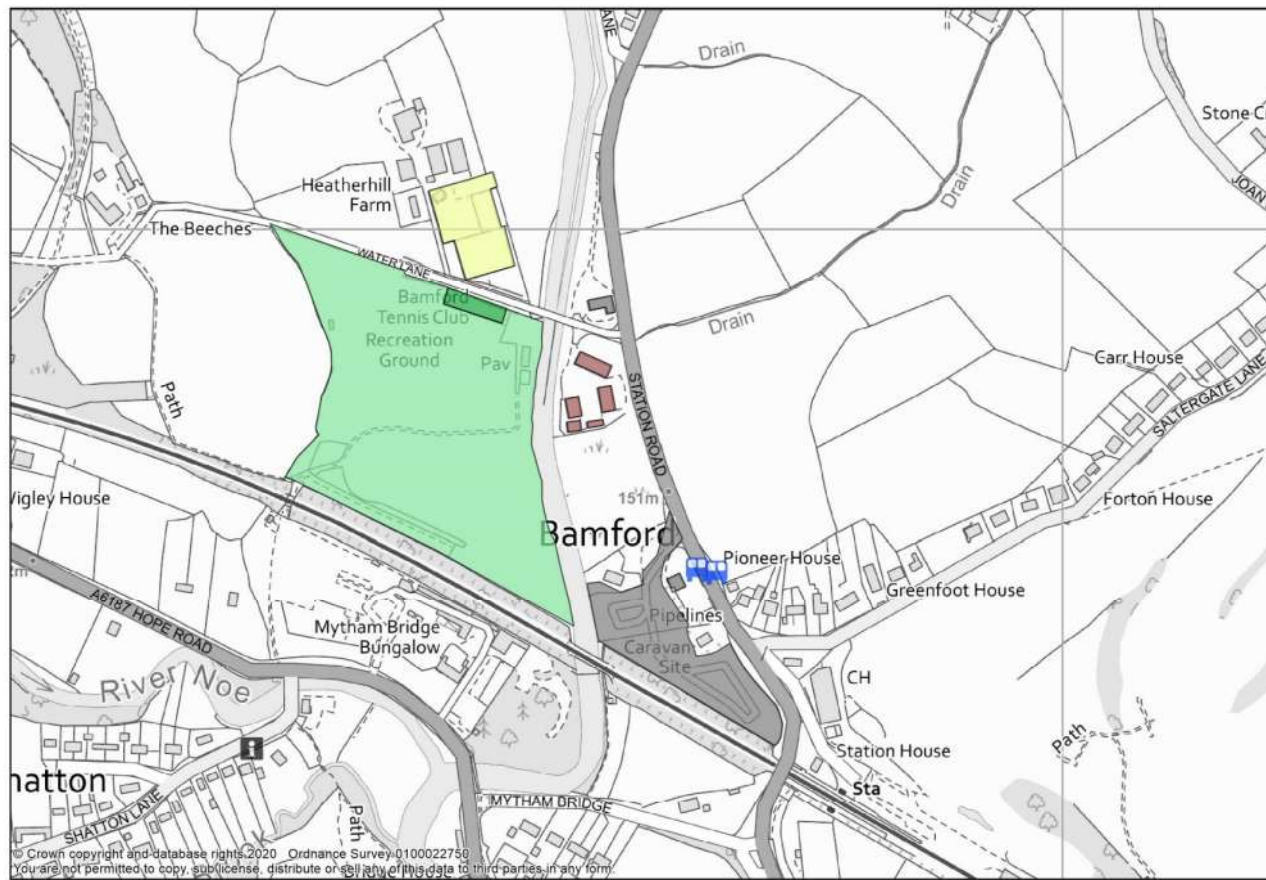
- A1 Shops
- A2 Financial and Professional Services
- A3 Restaurants and Cafes
- A4 Drinking Establishments
- A5 Hot Food Takeaways
- B1 Business
- B2 General Industrial
- B8 Storage or Distribution
- C1 Hotels
- C2 Residential Institutions
- C2A Secure Residential Institution
- C3 Dwellinghouses
- C4 Houses in Multiple Occupation
- D1 Non-Residential Institutions
- D2 Assembly and Leisure
- Camp Site
- Allotments
- Playground
- Playing Field
- Public Car Park
- Sui Generis
- Bus Stop
- Notice Board
- Post Box
- Telephone Box
- Cash Point
- Public Toilets
- Defibrillator



Bamford Parish Statement



Bamford and its Services



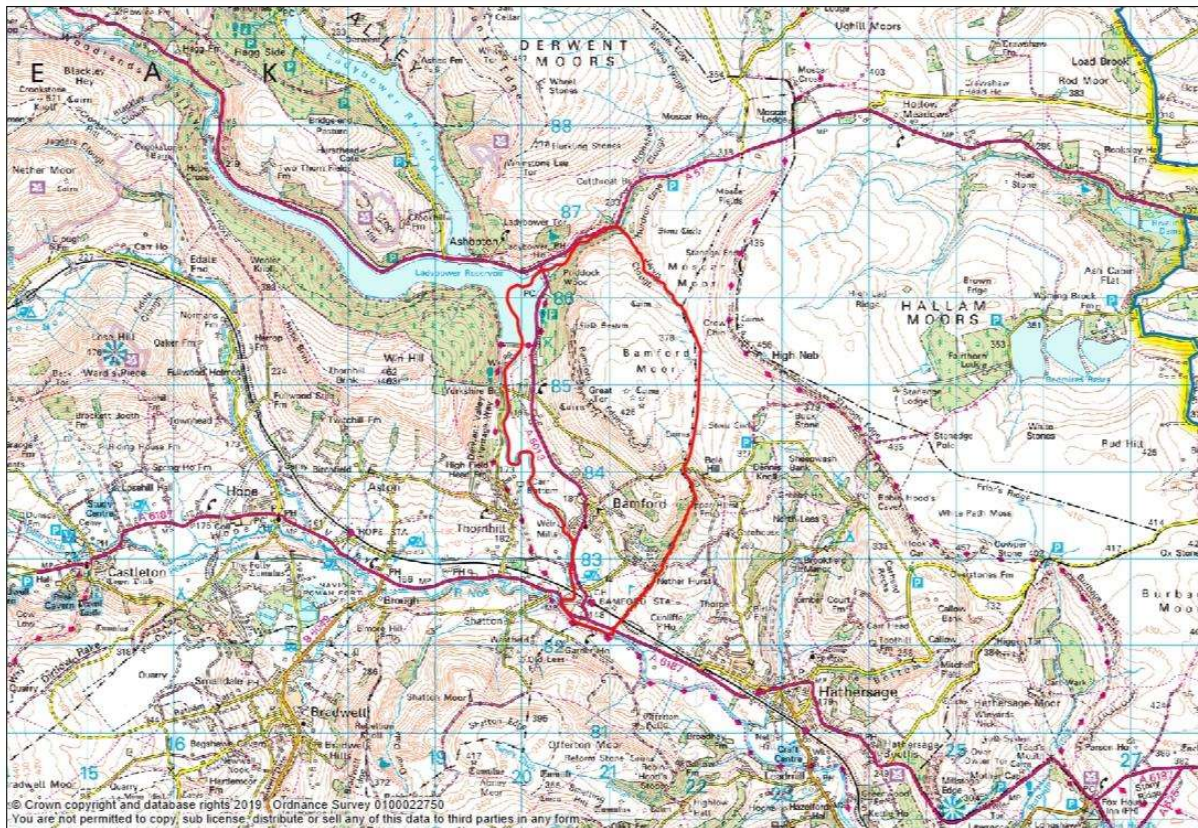
Key on previous page



Bamford Parish Statement



Bamford Parish Boundary





Bamford Parish Statement



Data sources

Bamford Parish Council

Derbyshire Accessibility Assessment 2016, Derbyshire County Council

Ordnance survey maps

Peak District National Park Conservation Area Appraisals

Peak District National Park Landscape Strategy Action Plan (LSAP)

<http://bamfordwiththornhillparishcouncil.org.uk/>

<https://www.derbysbus.info/times/timetables/>

<https://www.nhs.uk/Service-Search/GP/LocationSearch/4>

<https://www.nomisweb.co.uk>

<https://www.northernrailway.co.uk/stations/BAM#station-timetables>