

eko  gen

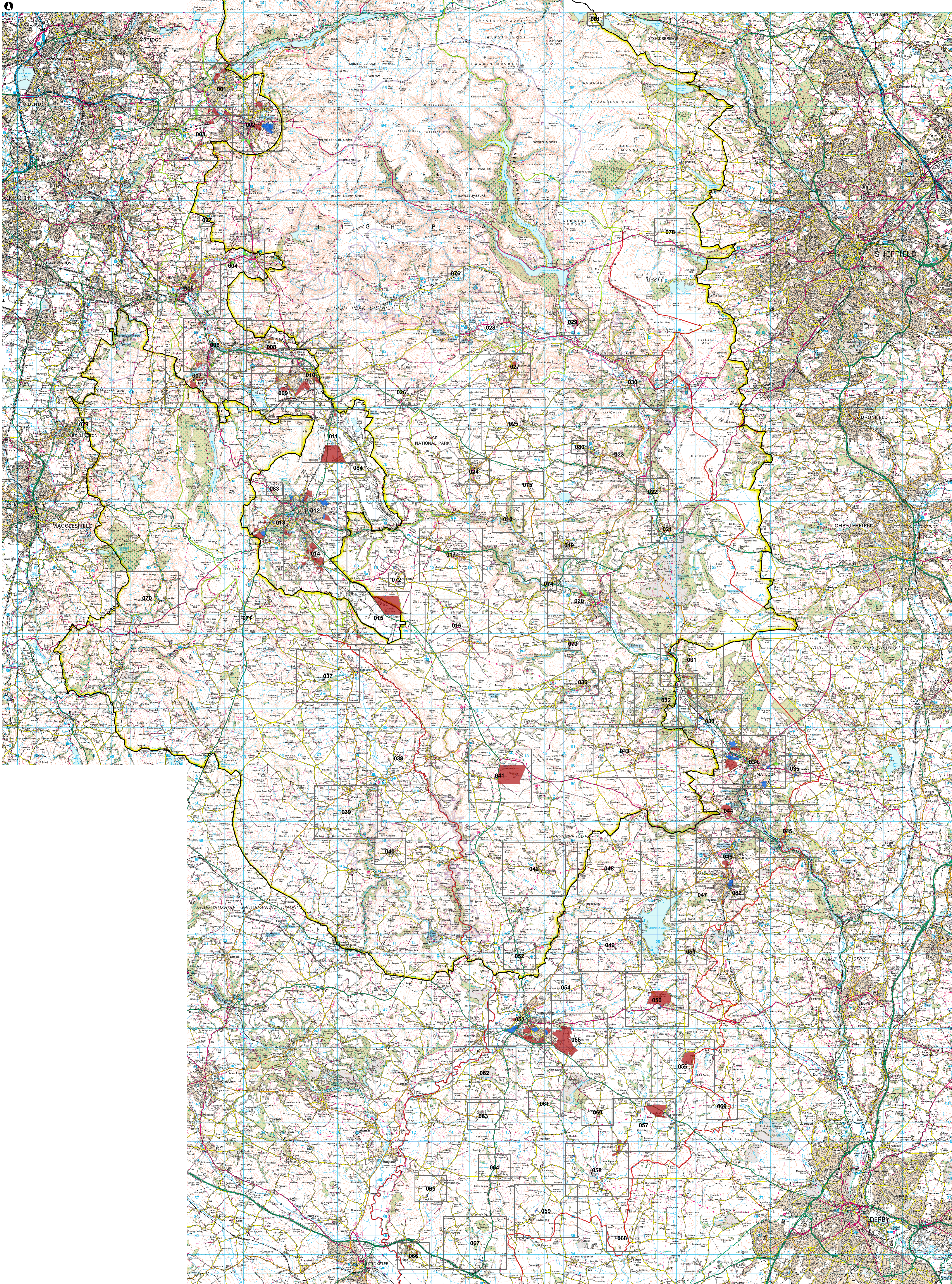
ARUP

**Peak Sub Region
Strategic Housing Land Availability Assessment**

June 2009

Appendix 7

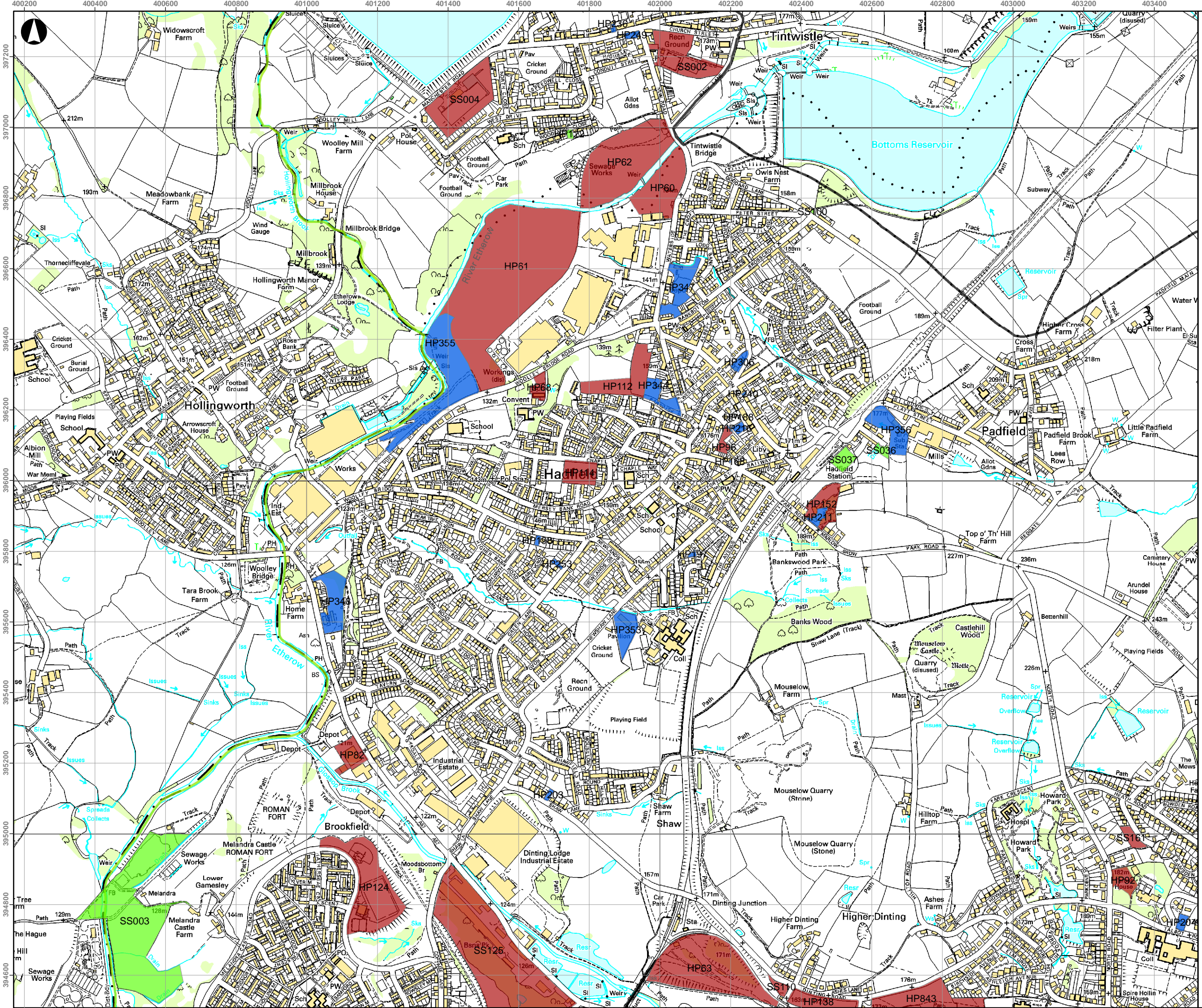
Site Maps



Key

- Keyplan with Map Number
- National Park Boundary
- Potential Sites which passed filter
- High Peak District Boundary
- Potential Sites which failed filter
- Derbyshire Dales District Boundary
- Planning Permission Sites
- PDNP Housing Commitments

<p>Client: Peak District National Park Authority High Peaks Borough Council Derbyshire Dales District Council</p>	<p>Job Title: Peak Sub Region SHLAA</p>	<p>ARUP 162,000 Information 207059-00 082</p>
<p>Scale: 1:62,000</p> <p>North Arrow</p> <p>Grid: OS 100000 100000</p> <p>Map: Date: By: Check: Approval:</p>		



Key

- Potential Sites which passed filter
- Potential Sites which failed filter
- Planning Permission Sites
- PDNP Housing Commitments
- National Park Boundary
- High Peak District Boundary
- Derbyshire Dales District Boundary

Notes

1. A number of planning permissions supplied by Peak District National Park were not provided as polygons with defined areas. Therefore these sites are presented as points and labeled 'Housing Commitments'.

A	05/12/2008	AS	SP	
Issue	Date	By	Chkd	Appd

Metres
0 120 240 480

ARUP

8th Floor St James's Buildings
Oxford Street Manchester M1 6EL
Tel+44(0)161 228 2331 Fax+44(0)161 236 1057
www.arup.com

Client
**Peak District National Park Authority
High Peaks Borough Council
Derbyshire Dales District Council**

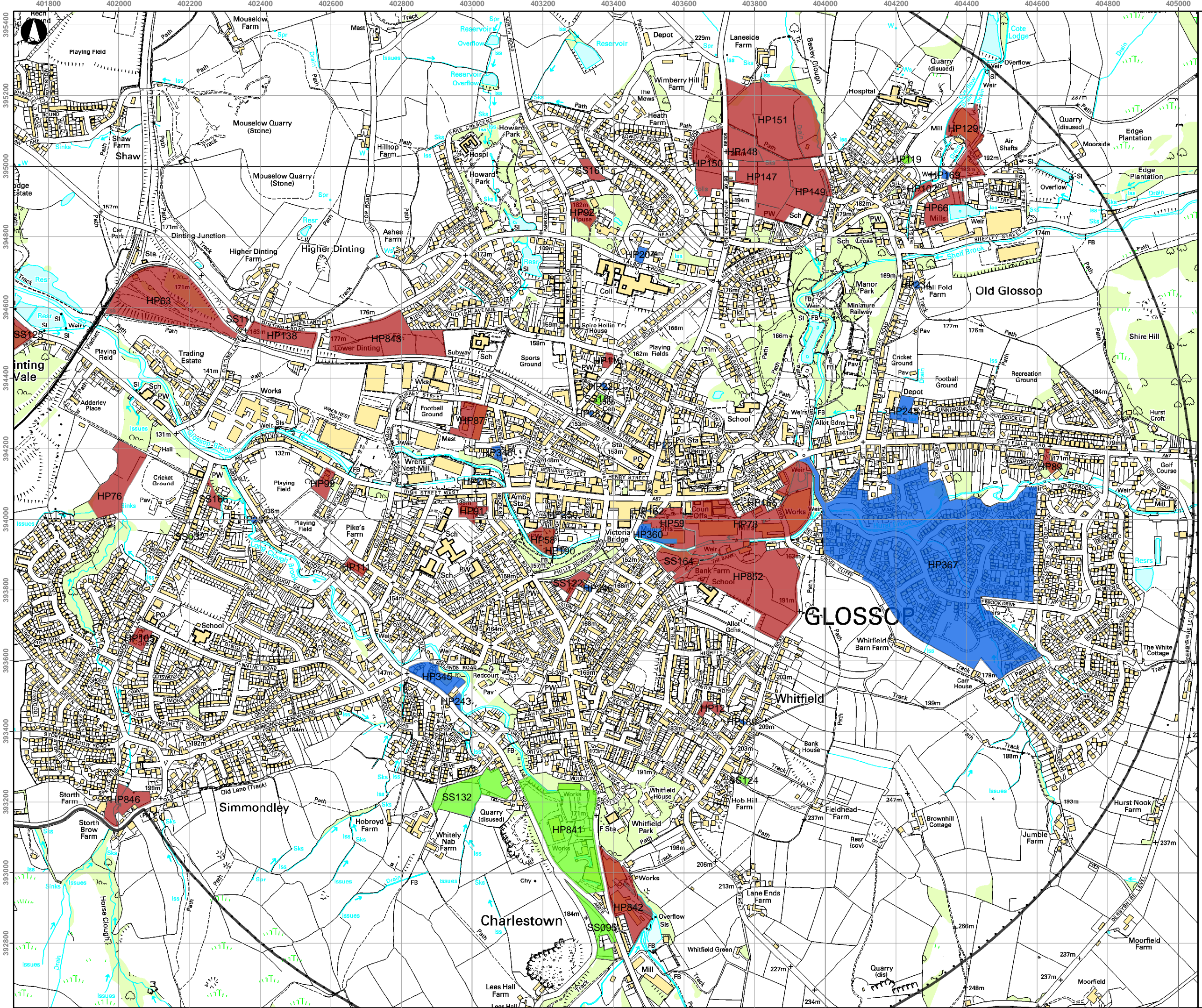
Job Title
Peak Sub Region SHLAA

Drawing Title
Peak District Sites

Scale at A3
1:10,000

Drawing Status
Information

Job No 207059-00	Drawing No 001	Issue A
----------------------------	--------------------------	-------------------



Key

- Potential Sites which passed filter
- Potential Sites which failed filter
- Planning Permission Sites
- PDNP Housing Commitments
- National Park Boundary
- High Peak District Boundary
- Derbyshire Dales District Boundary

Notes

1. A number of planning permissions supplied by Peak District National Park were not provided as polygons with defined areas. Therefore these sites are presented as points and labeled 'Housing Commitments'.

A	05/12/2008	AS	SP		
Issue	Date	By	Chkd	Appd	

Metres

0 120 240 480

ARUP

8th Floor St James's Buildings
Oxford Street Manchester M1 6EL
Tel+44(0)161 228 2331 Fax+44(0)161 236 1057
www.arup.com

Client
**Peak District National Park Authority
High Peaks Borough Council
Derbyshire Dales District Council**

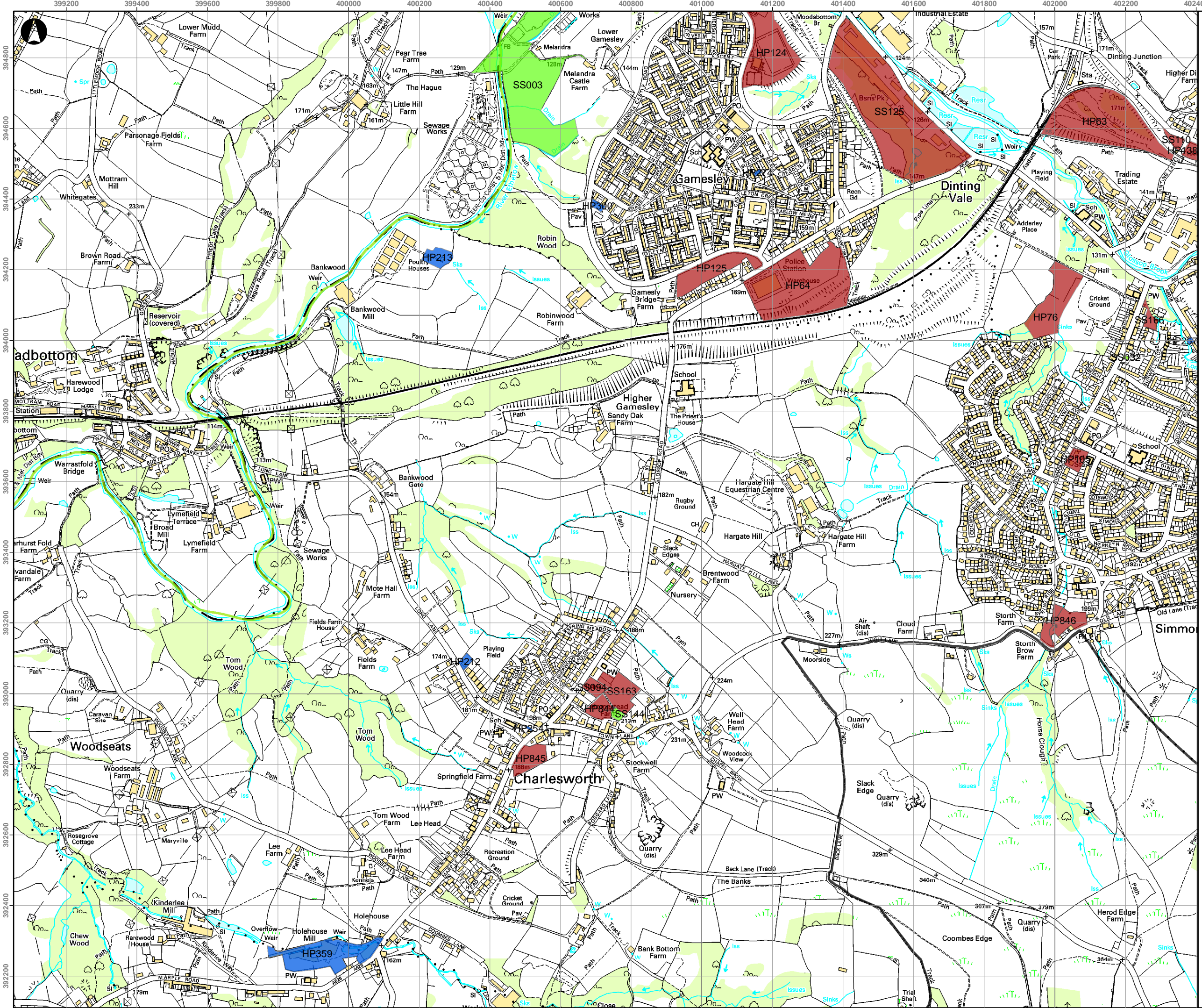
Job Title
Peak Sub Region SHLAA

Drawing Title
Peak District Sites

Scale at A3
1:10,000

Drawing Status
Information

Job No 207059-00	Drawing No 002	Issue A
----------------------------	--------------------------	-------------------



Key

- Potential Sites which passed filter
- Potential Sites which failed filter
- Planning Permission Sites
- PDNP Housing Commitments
- National Park Boundary
- High Peak District Boundary
- Derbyshire Dales District Boundary

Notes

1. A number of planning permissions supplied by Peak District National Park were not provided as polygons with defined areas. Therefore these sites are presented as points and labeled 'Housing Commitments'.

A	05/12/2008	AS	SP	
Issue	Date	By	Chkd	Appd

Metres

0 120 240 480

ARUP

8th Floor St James's Buildings
Oxford Street Manchester M1 6EL
Tel+44(0)161 228 2331 Fax+44(0)161 236 1057
www.arup.com

Client
**Peak District National Park Authority
High Peaks Borough Council
Derbyshire Dales District Council**

Job Title
Peak Sub Region SHLAA

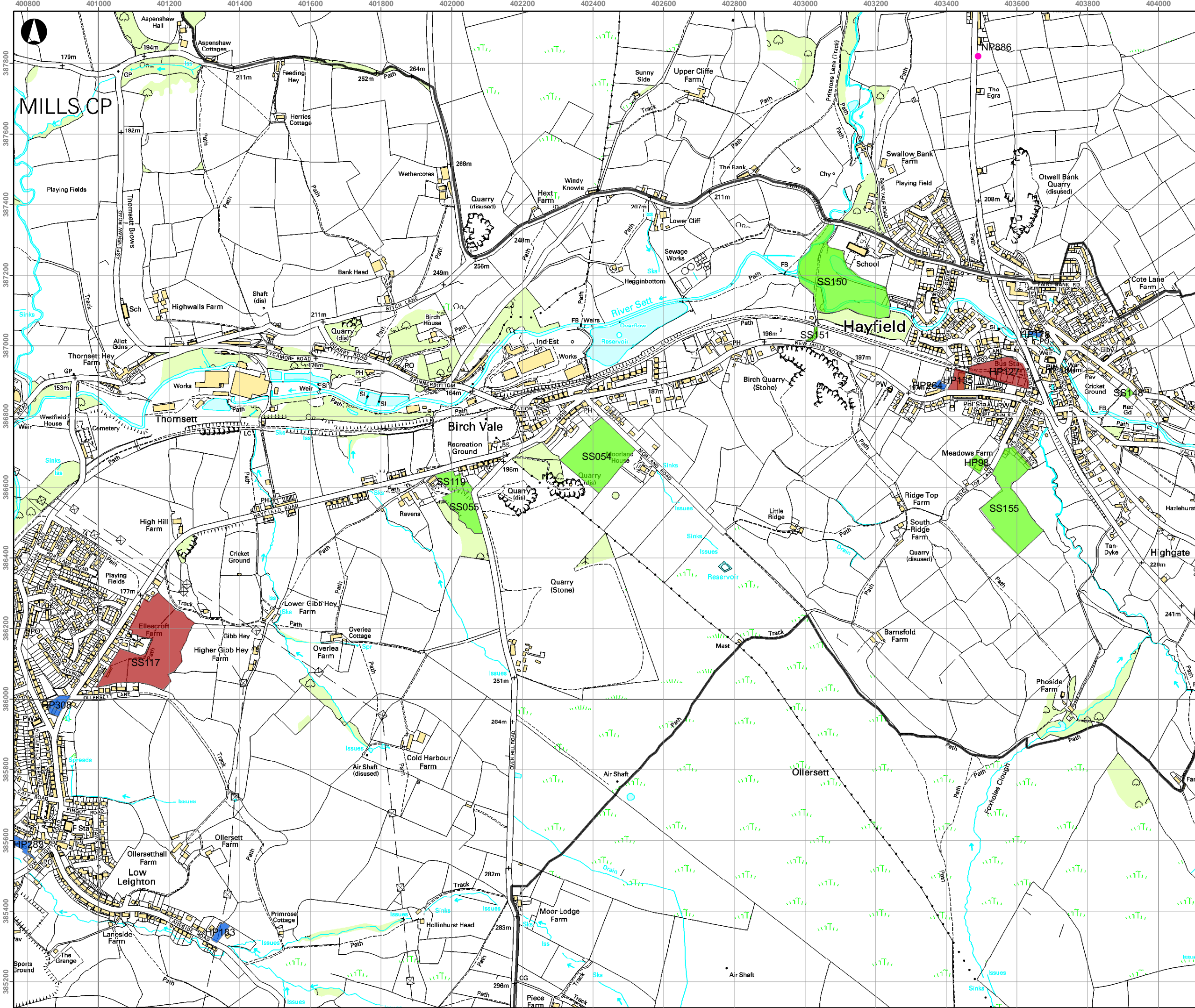
Drawing Title
Peak District Sites

Scale at A3
1:10,000

Drawing Status

Information

Job No 207059-00	Drawing No 003	Issue A
----------------------------	--------------------------	-------------------



Key

- Potential Sites which passed filter
- Potential Sites which failed filter
- Planning Permission Sites
- PDNP Housing Commitments
- National Park Boundary
- High Peak District Boundary
- Derbyshire Dales District Boundary

Notes

1. A number of planning permissions supplied by Peak District National Park were not provided as polygons with defined areas. Therefore these sites are presented as points and labeled 'Housing Commitments'.

A	05/12/2008	AS	SP	
Issue	Date	By	Chkd	Appd

Metres
0 100 200 400

ARUP

8th Floor St James's Buildings
Oxford Street Manchester M1 6EL
Tel+44(0)161 228 2331 Fax+44(0)161 236 1057
www.arup.com

Client
**Peak District National Park Authority
High Peaks Borough Council
Derbyshire Dales District Council**

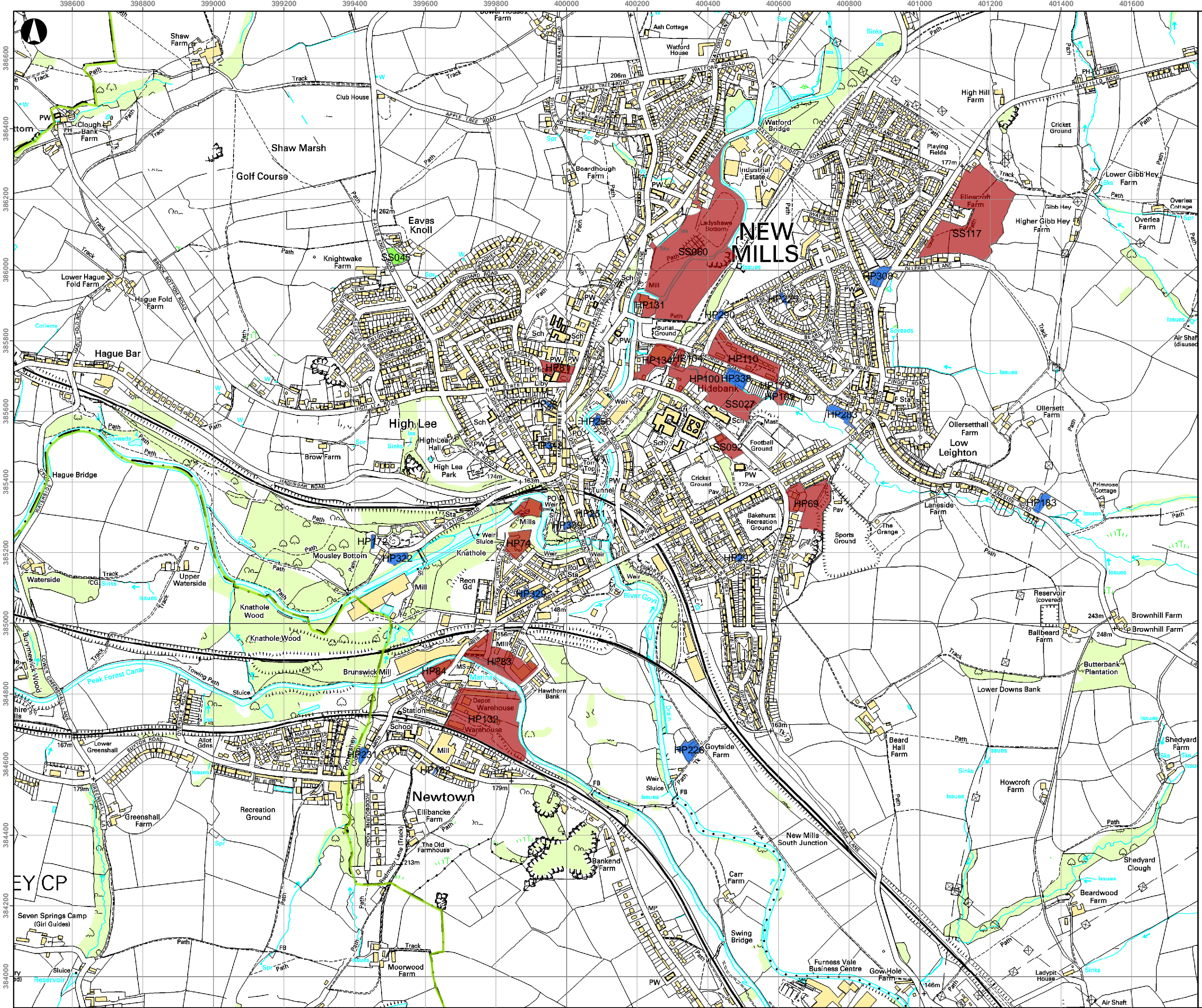
Job Title
Peak Sub Region SHLAA

Drawing Title
Peak District Sites

Scale at A3
1:10,000

Drawing Status
Information

Job No 207059-00	Drawing No 004	Issue A
----------------------------	--------------------------	-------------------



Key

- Potential Sites which passed filter
- Potential Sites which failed filter
- Planning Permission Sites
- PDNP Housing Commitments
- National Park Boundary
- High Peak District Boundary
- Derbyshire Dales District Boundary

Notes

1. A number of planning permissions supplied by Peak District National Park were not provided as polygons with defined areas. Therefore these sites are presented as points and labeled 'Housing Commitments'.

A	05/12/2008	AS	SP	
Issue	Date	By	Chkd	Appd

Metres

0 120 240 480

ARUP

8th Floor St James's Buildings
Oxford Street Manchester M1 6EL
Tel+44(0)161 228 2331 Fax+44(0)161 236 1057
www.arup.com

Client
**Peak District National Park Authority
High Peaks Borough Council
Derbyshire Dales District Council**

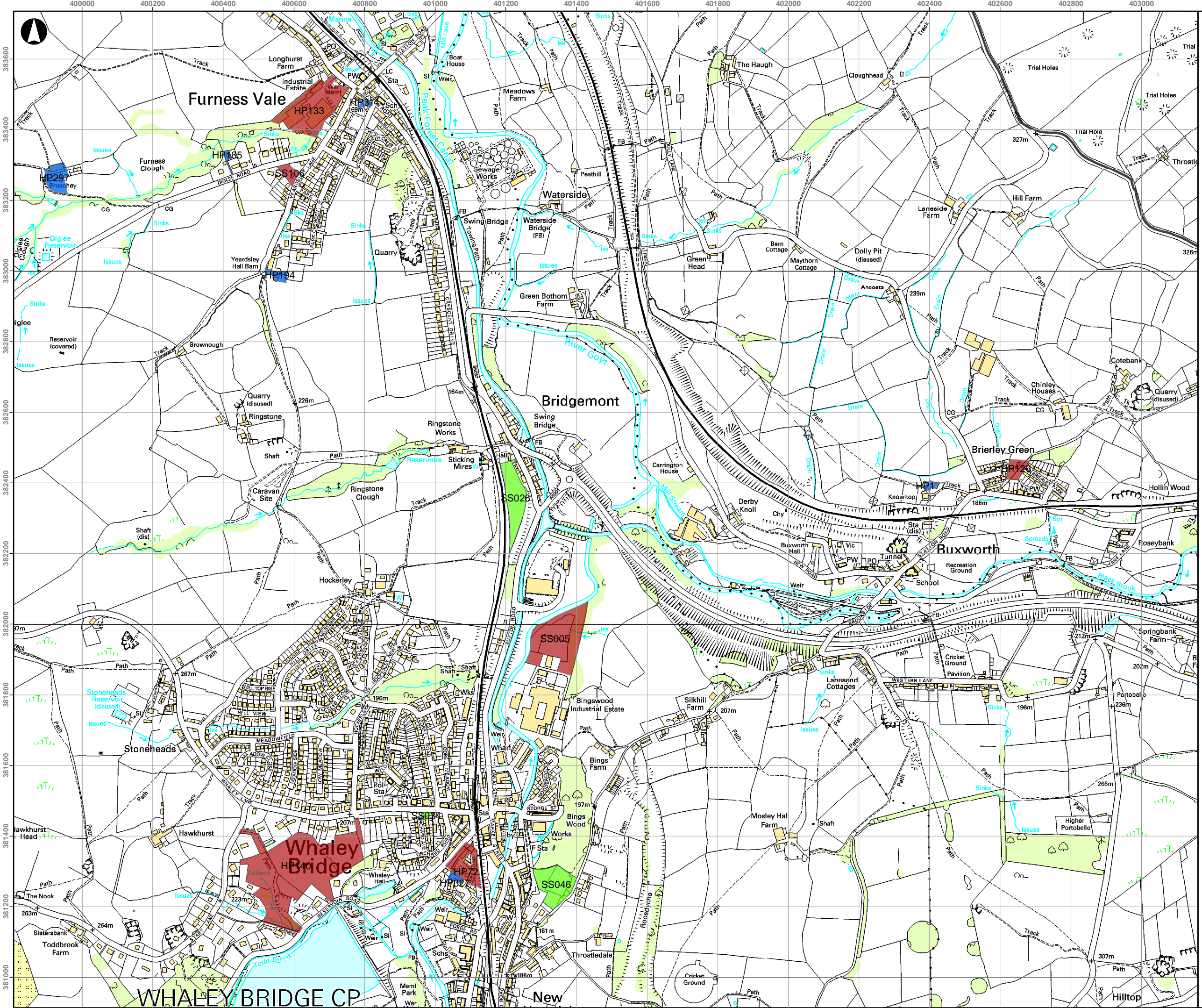
Job Title
Peak Sub Region SHLAA

Drawing Title
Peak District Sites

Scale at A3
1:10,000

Drawing Status
Information

Job No 207059-00	Drawing No 005	Issue A
----------------------------	--------------------------	-------------------



Key

- Potential Sites which passed filter
- Potential Sites which failed filter
- Planning Permission Sites
- PDNP Housing Commitments
- National Park Boundary
- High Peak District Boundary
- Derbyshire Dales District Boundary

Notes

1. A number of planning permissions supplied by Peak District National Park were not provided as polygons with defined areas. Therefore these sites are presented as points and labeled 'Housing Commitments'.

A	05/12/2008	AS	SP	
Issue	Date	By	Chkd	Appd

Metres

0 120 240 480

ARUP

8th Floor St James's Buildings
Oxford Street Manchester M1 6EL
Tel+44(0)161 228 2331 Fax+44(0)161 236 1057
www.arup.com

Client
**Peak District National Park Authority
High Peaks Borough Council
Derbyshire Dales District Council**

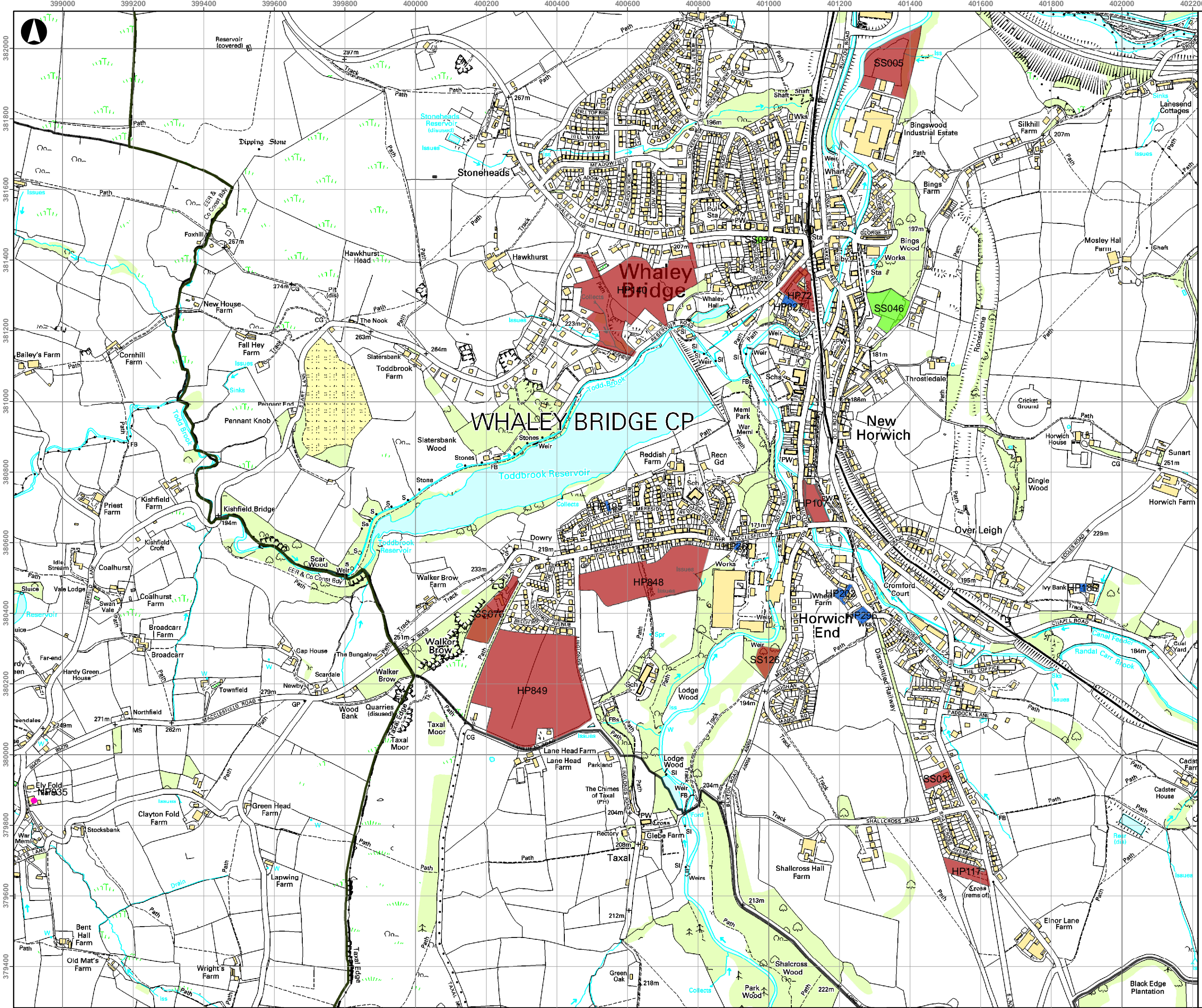
Job Title
Peak Sub Region SHLAA

Drawing Title
Peak District Sites

Scale at A3
1:10,000

Drawing Status
Information

Job No 207059-00	Drawing No 006	Issue A
----------------------------	--------------------------	-------------------



Key

- Potential Sites which passed filter
- Potential Sites which failed filter
- Planning Permission Sites
- PDNP Housing Commitments
- National Park Boundary
- High Peak District Boundary
- Derbyshire Dales District Boundary

Notes

1. A number of planning permissions supplied by Peak District National Park were not provided as polygons with defined areas. Therefore these sites are presented as points and labeled 'Housing Commitments'.

A	05/12/2008	AS	SP	
Issue	Date	By	Chkd	Appd



ARUP

8th Floor St James's Buildings
 Oxford Street Manchester M1 6EL
 Tel+44(0)161 228 2331 Fax+44(0)161 236 1057
 www.arup.com

Client
**Peak District National Park Authority
 High Peaks Borough Council
 Derbyshire Dales District Council**

Job Title
Peak Sub Region SHLAA

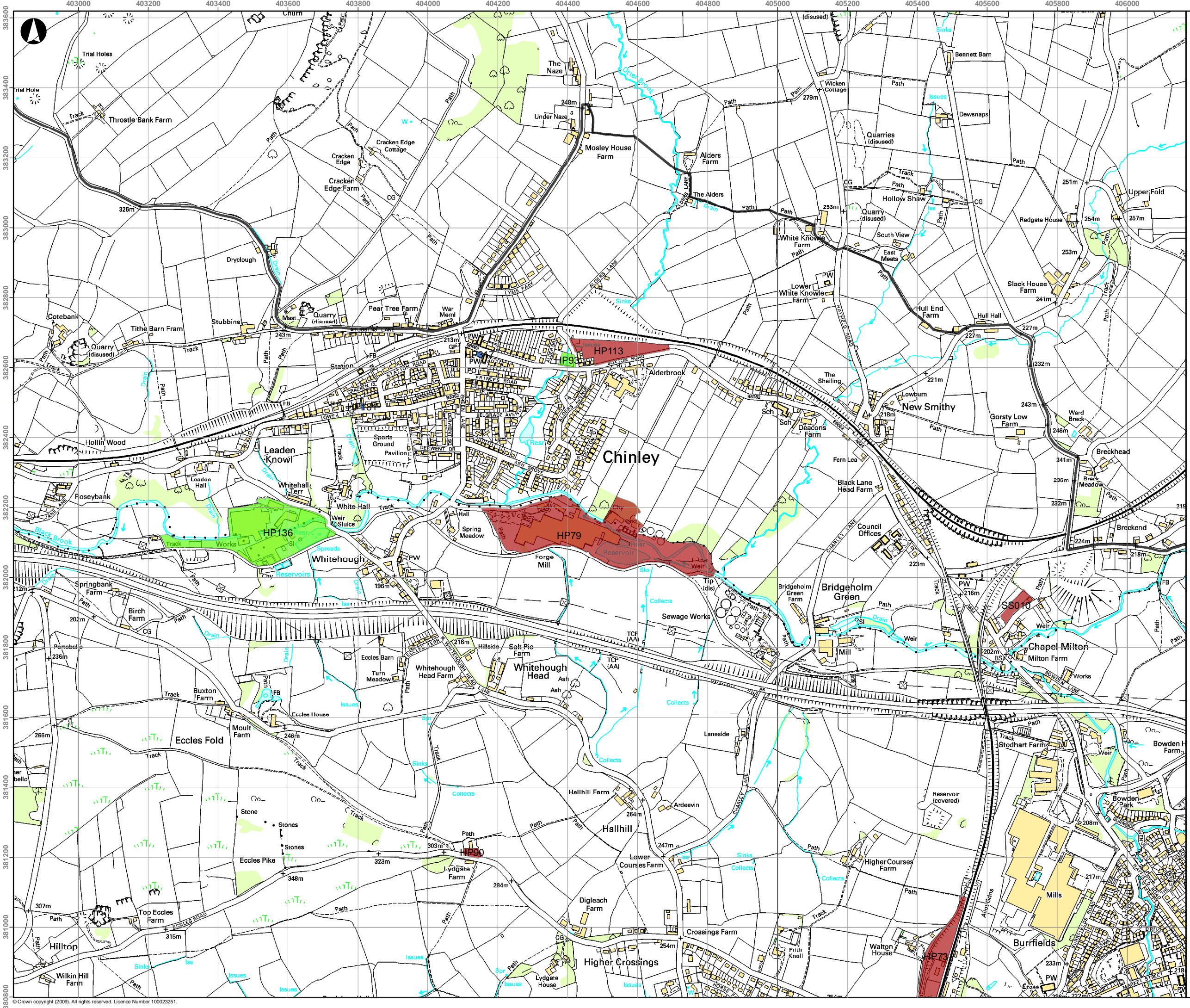
Drawing Title
Peak District Sites

Scale at A3
1:10,000

Drawing Status

Information

Job No 207059-00	Drawing No 007	Issue A
----------------------------	--------------------------	-------------------



Key

- Potential Sites which passed filter
- Potential Sites which failed filter
- Planning Permission Sites
- PDNP Housing Commitments
- National Park Boundary
- High Peak District Boundary
- Derbyshire Dales District Boundary

Notes

1. A number of planning permissions supplied by Peak District National Park were not provided as polygons with defined areas. Therefore these sites are presented as points and labeled 'Housing Commitments'.

A	05/12/2008	AS	SP	
Issue	Date	By	Chkd	Appd

Metres

0 120 240 480

ARUP

8th Floor St James's Buildings
Oxford Street Manchester M1 6EL
Tel+44(0)161 228 2331 Fax+44(0)161 236 1057
www.arup.com

Client
**Peak District National Park Authority
High Peaks Borough Council
Derbyshire Dales District Council**

Job Title
Peak Sub Region SHLAA

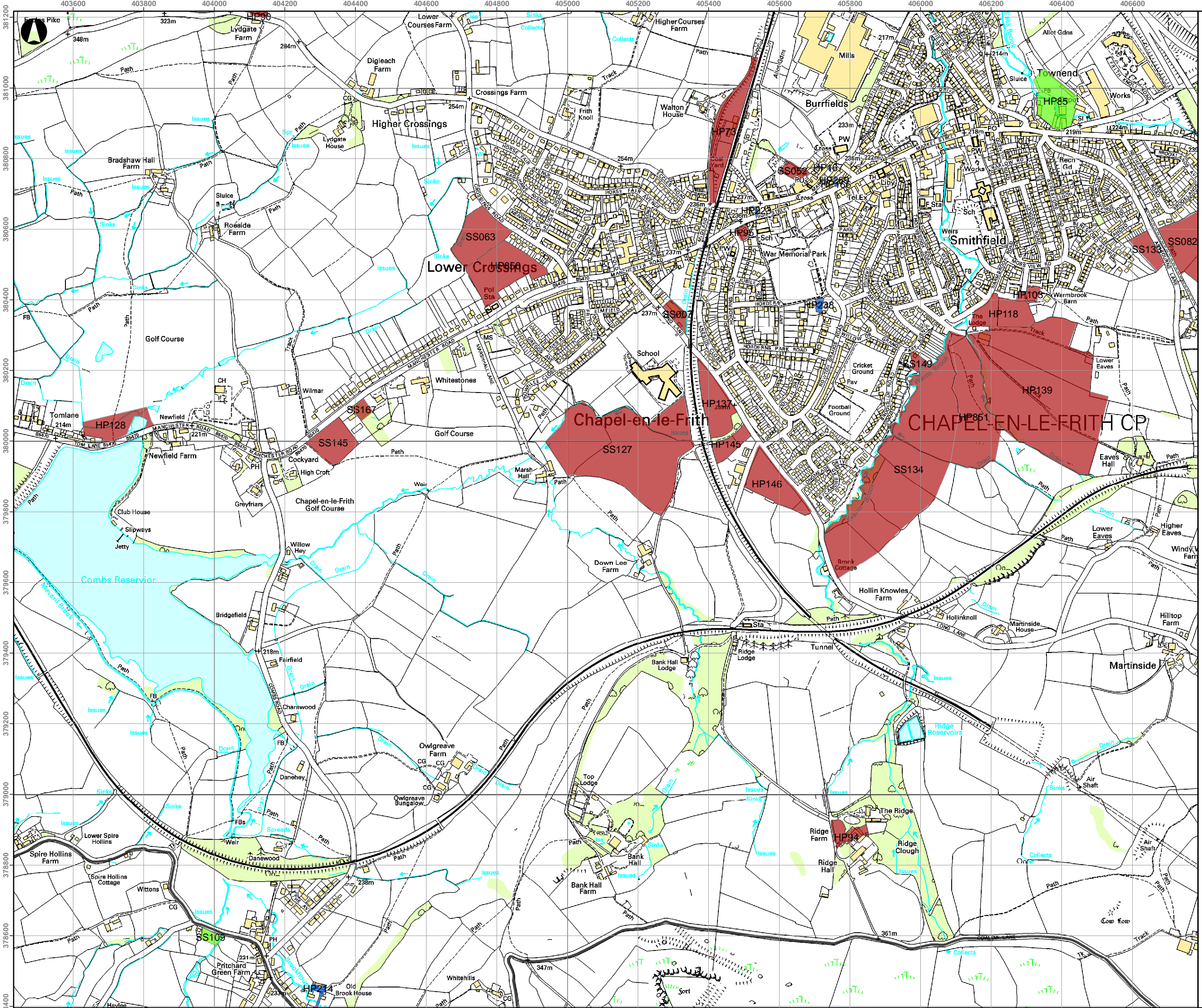
Drawing Title
Peak District Sites

Scale at A3
1:10,000

Drawing Status

Information

Job No 207059-00	Drawing No 008	Issue A
----------------------------	--------------------------	-------------------



Key

- Potential Sites which passed filter
- Potential Sites which failed filter
- Planning Permission Sites
- PDNP Housing Commitments
- National Park Boundary
- High Peak District Boundary
- Derbyshire Dales District Boundary

Notes

1. A number of planning permissions supplied by Peak District National Park were not provided as polygons with defined areas. Therefore these sites are presented as points and labeled 'Housing Commitments'.

A	05/12/2008	AS	SP	
Issue	Date	By	Chkd	Appd

Metres

0 120 240 480

ARUP

8th Floor St James's Buildings
Oxford Street Manchester M1 6EL
Tel+44(0)161 228 2331 Fax+44(0)161 236 1057
www.arup.com

Client
**Peak District National Park Authority
High Peaks Borough Council
Derbyshire Dales District Council**

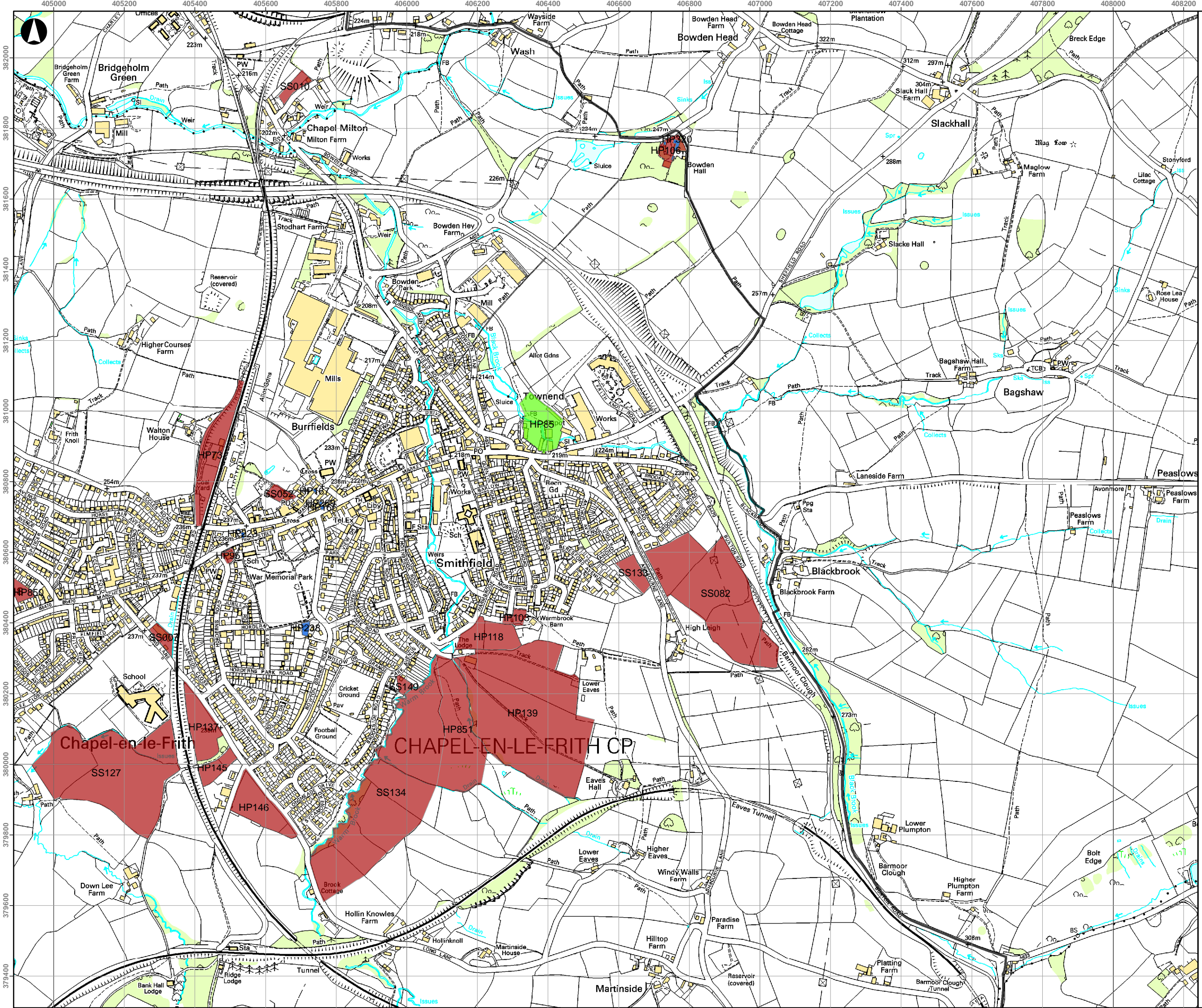
Job Title
Peak Sub Region SHLAA

Drawing Title
Peak District Sites

Scale at A3
1:10,000

Drawing Status
Information

Job No 207059-00	Drawing No 009	Issue A
----------------------------	--------------------------	-------------------



Key

- Potential Sites which passed filter
- Potential Sites which failed filter
- Planning Permission Sites
- PDNP Housing Commitments
- National Park Boundary
- High Peak District Boundary
- Derbyshire Dales District Boundary

Notes

1. A number of planning permissions supplied by Peak District National Park were not provided as polygons with defined areas. Therefore these sites are presented as points and labeled 'Housing Commitments'.

A	05/12/2008	AS	SP	
Issue	Date	By	Chkd	Appd

Metres

0 120 240 480

ARUP

8th Floor St James's Buildings
 Oxford Street Manchester M1 6EL
 Tel+44(0)161 228 2331 Fax+44(0)161 236 1057
 www.arup.com

Client
**Peak District National Park Authority
 High Peaks Borough Council
 Derbyshire Dales District Council**

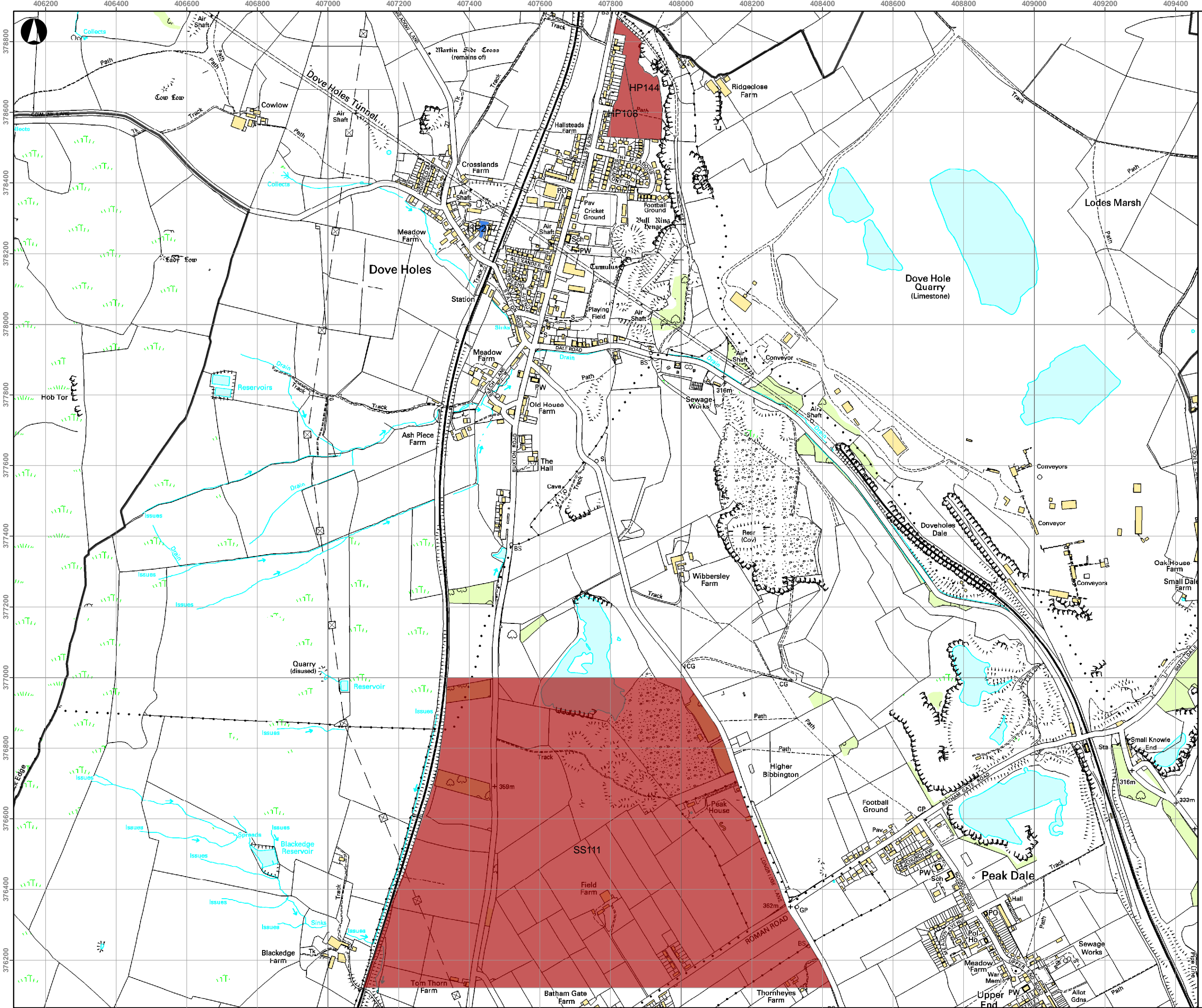
Job Title
Peak Sub Region SHLAA

Drawing Title
Peak District Sites

Scale at A3
1:10,000

Drawing Status
Information

Job No 207059-00	Drawing No 010	Issue A
----------------------------	--------------------------	-------------------




Key

- Potential Sites which passed filter
- Potential Sites which failed filter
- Planning Permission Sites
- PDNP Housing Commitments
- National Park Boundary
- High Peak District Boundary
- Derbyshire Dales District Boundary

Notes

1. A number of planning permissions supplied by Peak District National Park were not provided as polygons with defined areas. Therefore these sites are presented as points and labeled 'Housing Commitments'.

A	05/12/2008	AS	SP	
Issue	Date	By	Chkd	Appd



ARUP

8th Floor St James's Buildings
 Oxford Street Manchester M1 6EL
 Tel+44(0)161 228 2331 Fax+44(0)161 236 1057
 www.arup.com

Client
**Peak District National Park Authority
 High Peaks Borough Council
 Derbyshire Dales District Council**

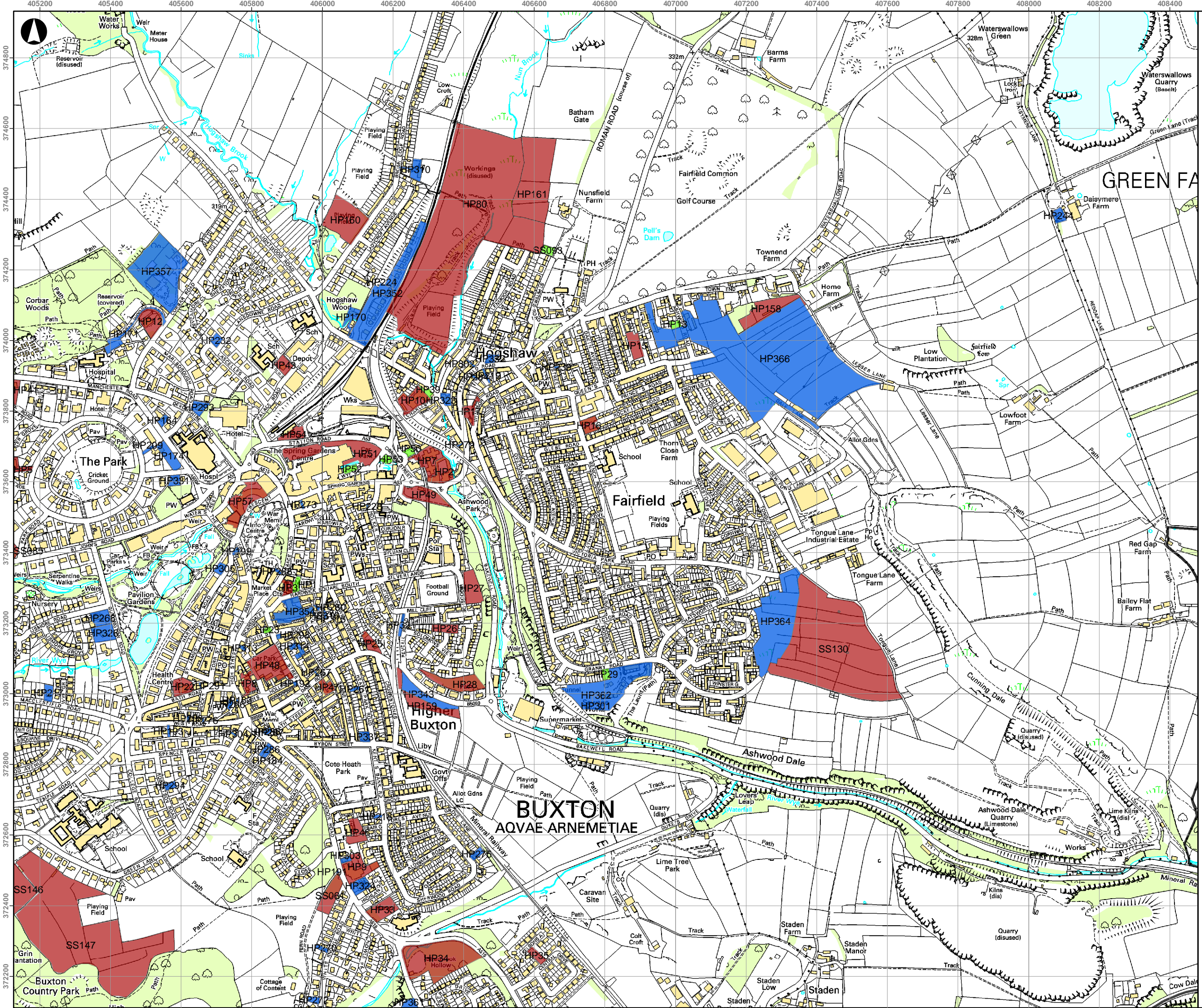
Job Title
Peak Sub Region SHLAA

Drawing Title
Peak District Sites

Scale at A3
1:10,000

Drawing Status
Information

Job No 207059-00	Drawing No 011	Issue A
----------------------------	--------------------------	-------------------



Key

- Potential Sites which passed filter
- Potential Sites which failed filter
- Planning Permission Sites
- PDNP Housing Commitments
- National Park Boundary
- High Peak District Boundary
- Derbyshire Dales District Boundary

Notes

1. A number of planning permissions supplied by Peak District National Park were not provided as polygons with defined areas. Therefore these sites are presented as points and labeled 'Housing Commitments'.

A	05/12/2008	AS	SP	
Issue	Date	By	Chkd	Appd

Metres

0 120 240 480

ARUP

8th Floor St James's Buildings
Oxford Street Manchester M1 6EL
Tel+44(0)161 228 2331 Fax+44(0)161 236 1057
www.arup.com

Client
**Peak District National Park Authority
High Peaks Borough Council
Derbyshire Dales District Council**

Job Title
Peak Sub Region SHLAA

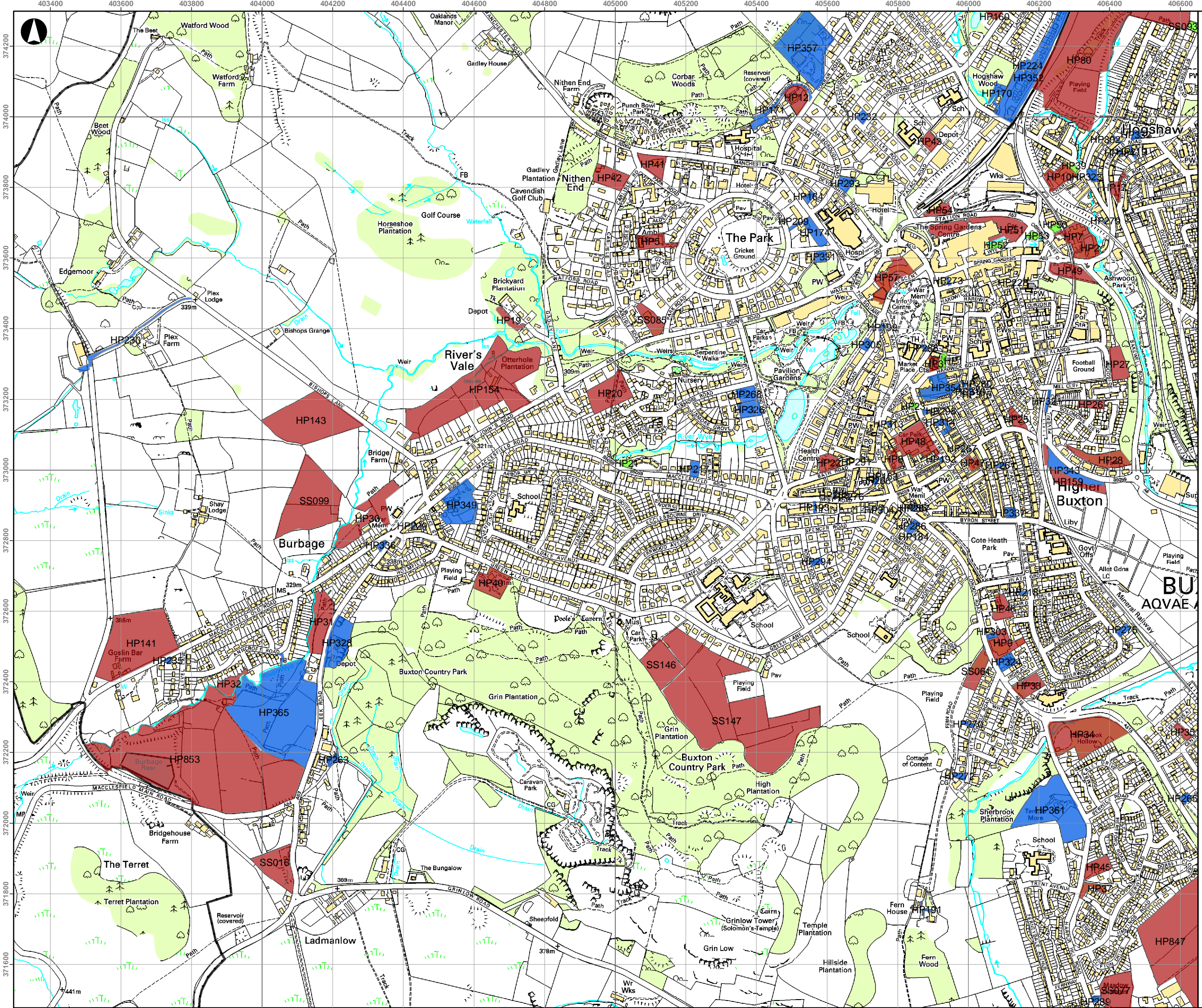
Drawing Title
Peak District Sites

Scale at A3
1:10,000

Drawing Status

Information

Job No 207059-00	Drawing No 012	Issue A
----------------------------	--------------------------	-------------------



Key

- Potential Sites which passed filter
- Potential Sites which failed filter
- Planning Permission Sites
- PDNP Housing Commitments
- National Park Boundary
- High Peak District Boundary
- Derbyshire Dales District Boundary

Notes

1. A number of planning permissions supplied by Peak District National Park were not provided as polygons with defined areas. Therefore these sites are presented as points and labeled 'Housing Commitments'.

A	05/12/2008	AS	SP	
Issue	Date	By	Chkd	Appd

Metres
0 120 240 480

ARUP

8th Floor St James's Buildings
Oxford Street Manchester M1 6EL
Tel+44(0)161 228 2331 Fax+44(0)161 236 1057
www.arup.com

Client
**Peak District National Park Authority
High Peaks Borough Council
Derbyshire Dales District Council**

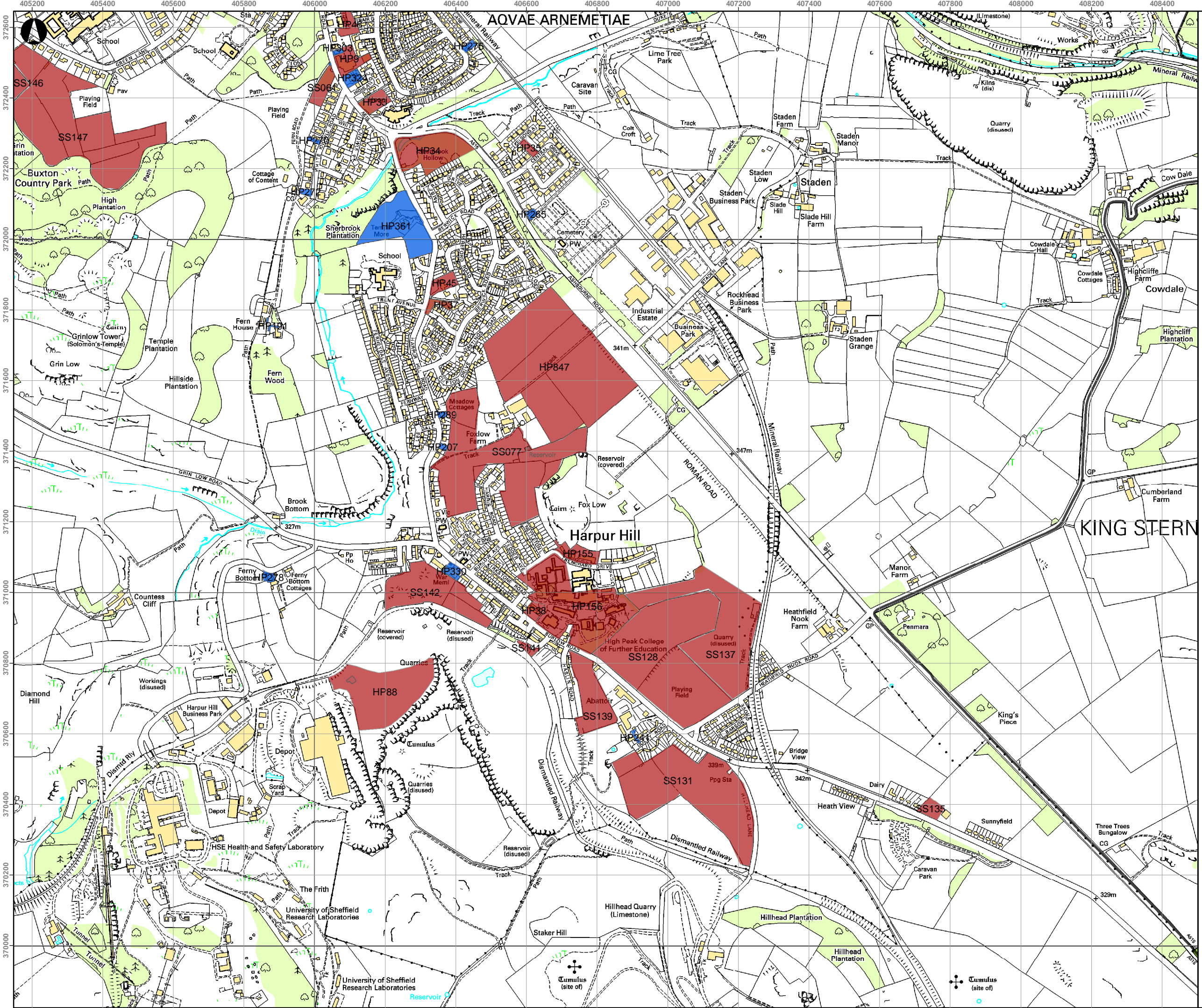
Job Title
Peak Sub Region SHLAA

Drawing Title
Peak District Sites

Scale at A3
1:10,000

Drawing Status
Information

Job No 207059-00	Drawing No 013	Issue A
----------------------------	--------------------------	-------------------



Key

- Potential Sites which passed filter
- Potential Sites which failed filter
- Planning Permission Sites
- PDNP Housing Commitments
- National Park Boundary
- High Peak District Boundary
- Derbyshire Dales District Boundary

Notes

1. A number of planning permissions supplied by Peak District National Park were not provided as polygons with defined areas. Therefore these sites are presented as points and labeled 'Housing Commitments'.

A	05/12/2008	AS	SP	
Issue	Date	By	Chkd	Appd

Metres

0 120 240 480

ARUP

8th Floor St James's Buildings
Oxford Street Manchester M1 6EL
Tel: +44(0)161 228 2331 Fax: +44(0)161 236 1057
www.arup.com

Client

**Peak District National Park Authority
High Peaks Borough Council
Derbyshire Dales District Council**

Job Title

Peak Sub Region SHLAA

Drawing Title

Peak District Sites

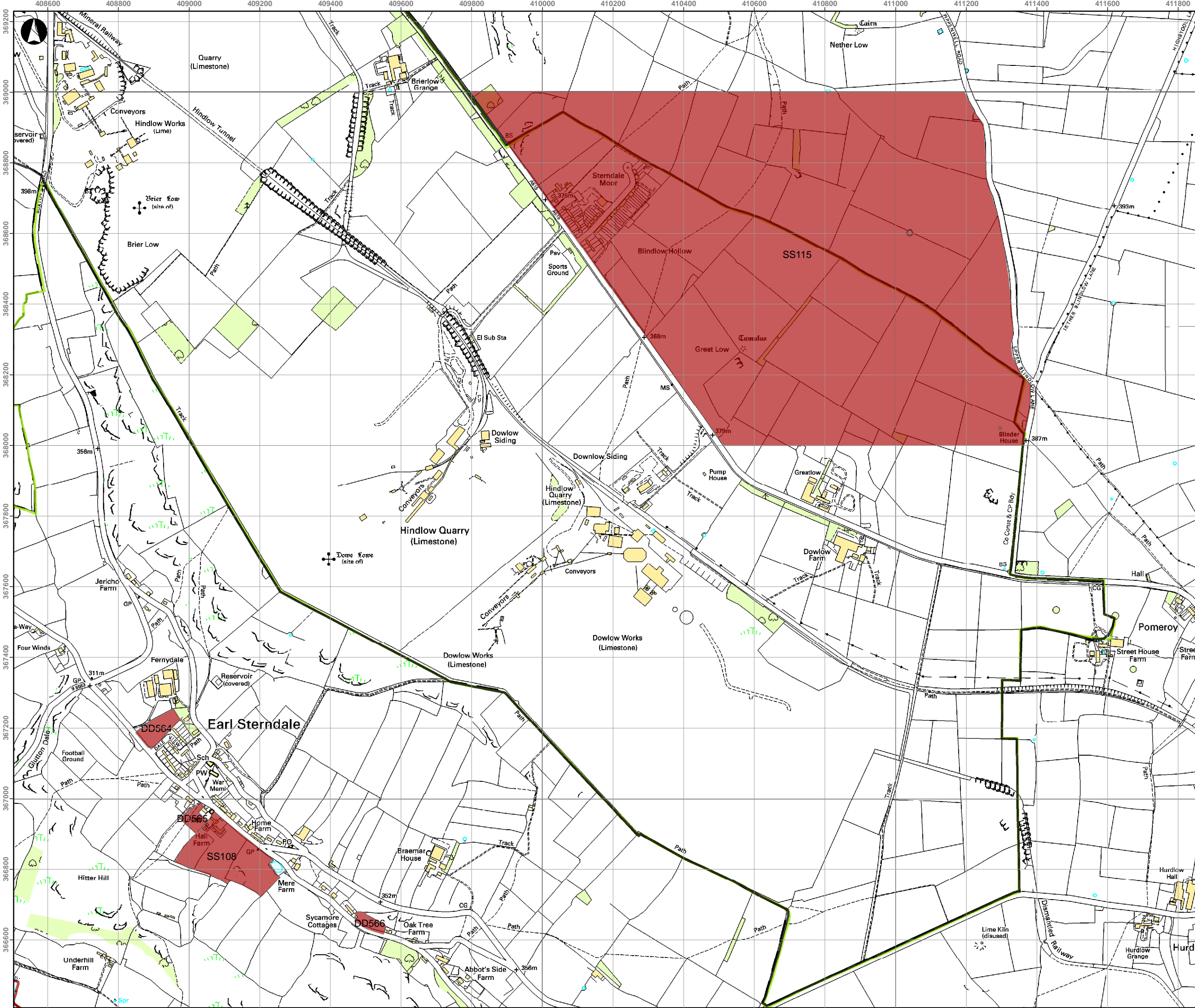
Scale at A3

1:10,000

Drawing Status

Information

Job No	Drawing No	Issue
207059-00	014	A



Key

- Potential Sites which passed filter
- Potential Sites which failed filter
- Planning Permission Sites
- PDNP Housing Commitments
- National Park Boundary
- High Peak District Boundary
- Derbyshire Dales District Boundary

Notes

1. A number of planning permissions supplied by Peak District National Park were not provided as polygons with defined areas. Therefore these sites are presented as points and labeled 'Housing Commitments'.

A	05/12/2008	AS	SP	
Issue	Date	By	Chkd	Appd

Metres

0 120 240 480

ARUP

8th Floor St.James's Buildings
Oxford Street Manchester M1 6EL
Tel+44(0)161 228 2331 Fax+44(0)161 236 1057
www.arup.com

Client
**Peak District National Park Authority
High Peaks Borough Council
Derbyshire Dales District Council**

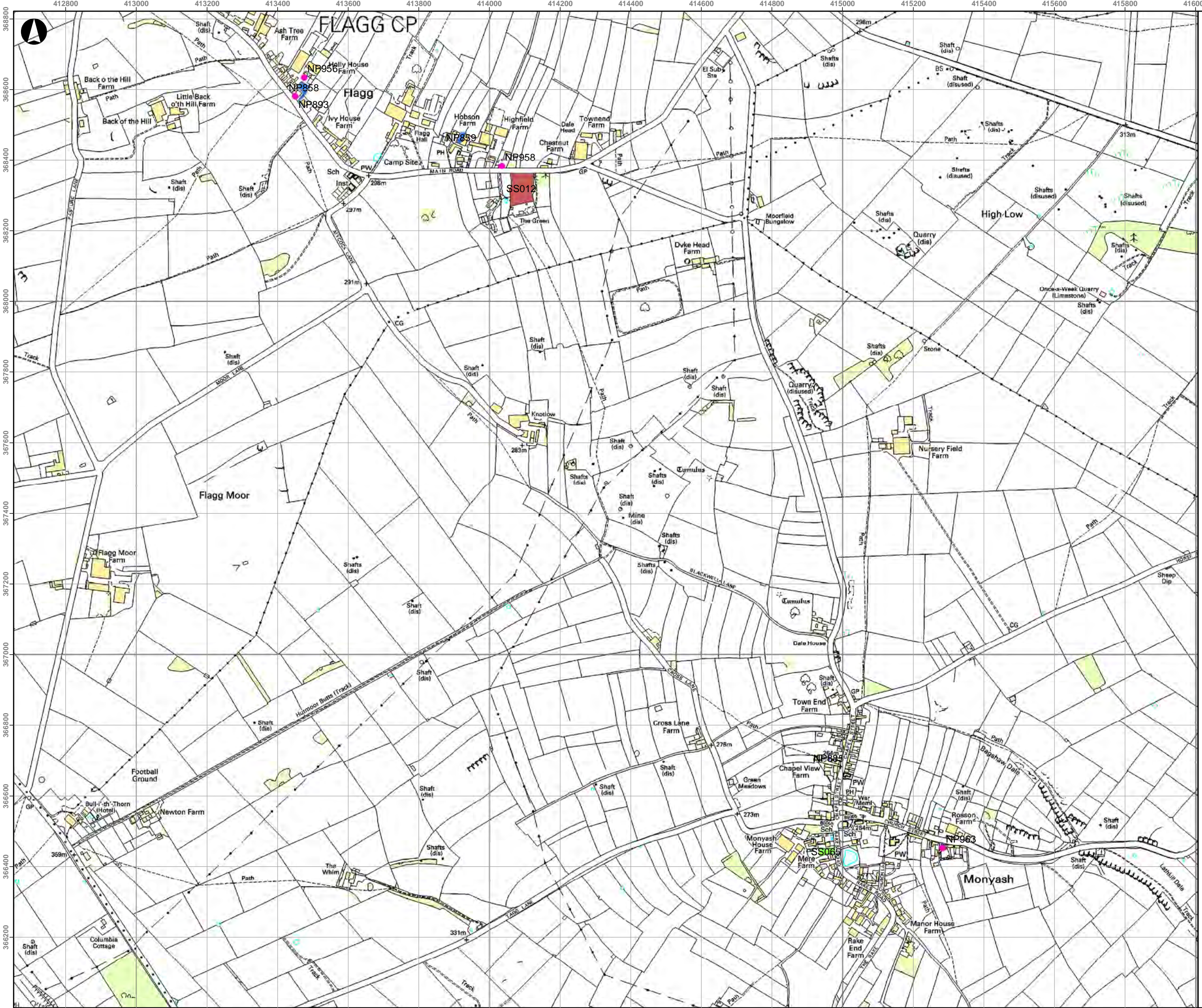
Job Title
Peak Sub Region SHLAA

Drawing Title
Peak District Sites

Scale at A3
1:10,000

Drawing Status
Information

Job No 207059-00	Drawing No 015	Issue A
----------------------------	--------------------------	-------------------



Key

- Potential Sites which passed filter
- Potential Sites which failed filter
- Planning Permission Sites
- PDNP Housing Commitments
- National Park Boundary
- High Peak District Boundary
- Derbyshire Dales District Boundary

Notes

1. A number of planning permissions supplied by Peak District National Park were not provided as polygons with defined areas. Therefore these sites are presented as points and labeled 'Housing Commitments'.

A	05/12/2008	AS	SP	
Issue	Date	By	Chkd	Appd

Metres

0 130 260 520

ARUP

8th Floor St James's Buildings
 Oxford Street Manchester M1 6EL
 Tel+44(0)161 228 2331 Fax+44(0)161 236 1057
 www.arup.com

Client

**Peak District National Park Authority
 High Peaks Borough Council
 Derbyshire Dales District Council**

Job Title

Peak Sub Region SHLAA

Drawing Title

Peak District Sites

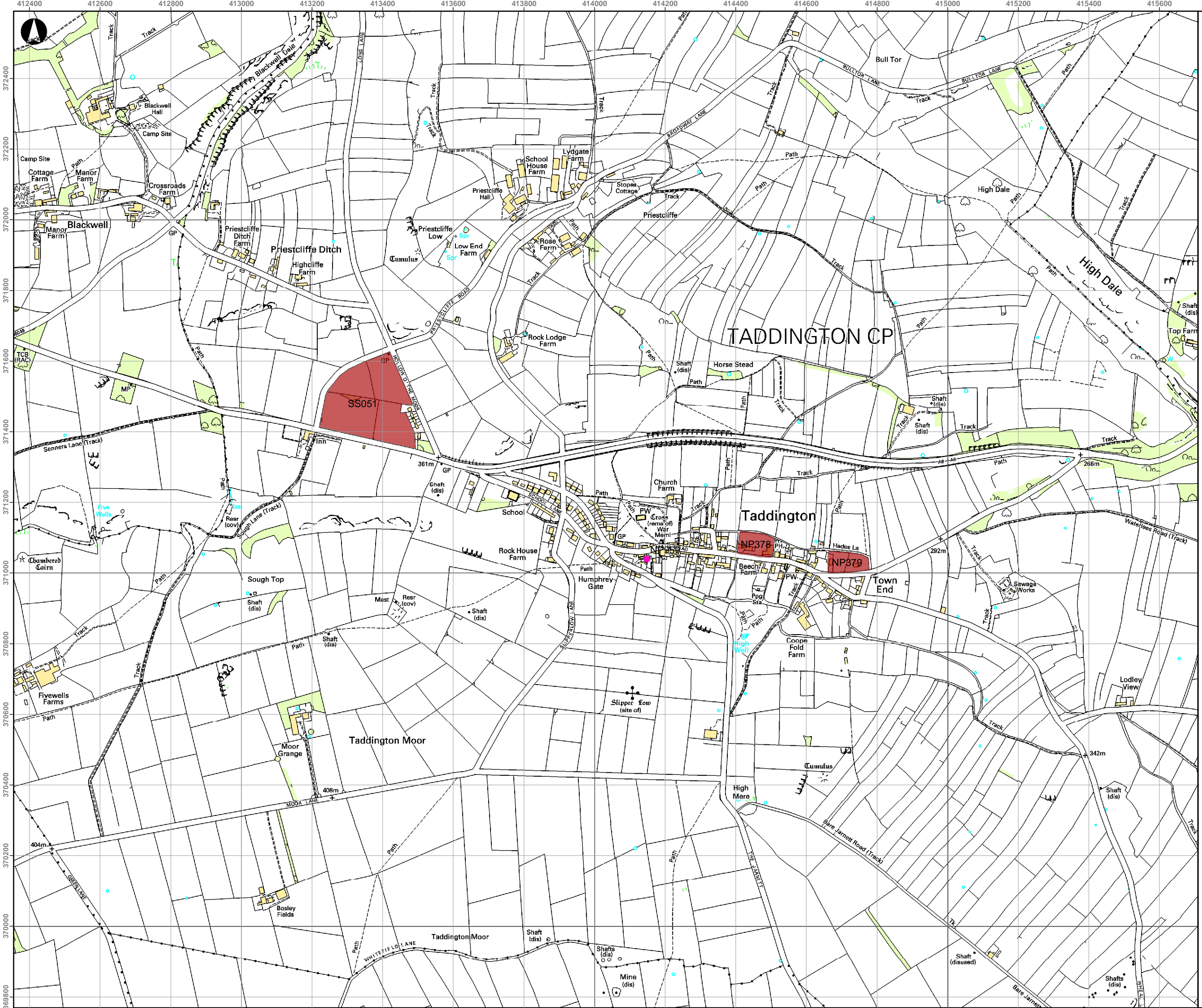
Scale at A3

1:10,000

Drawing Status

Information

Job No	Drawing No	Issue
207059-00	016	A



Key

- Potential Sites which passed filter
- Potential Sites which failed filter
- Planning Permission Sites
- PDNP Housing Commitments
- National Park Boundary
- High Peak District Boundary
- Derbyshire Dales District Boundary

Notes

1. A number of planning permissions supplied by Peak District National Park were not provided as polygons with defined areas. Therefore these sites are presented as points and labeled 'Housing Commitments'.

A	05/12/2008	AS	SP	
Issue	Date	By	Chkd	Appd

Metres

0 120 240 480

ARUP

8th Floor St James's Buildings
Oxford Street Manchester M1 6EL
Tel+44(0)161 228 2331 Fax+44(0)161 236 1057
www.arup.com

Client
**Peak District National Park Authority
High Peaks Borough Council
Derbyshire Dales District Council**

Job Title
Peak Sub Region SHLAA

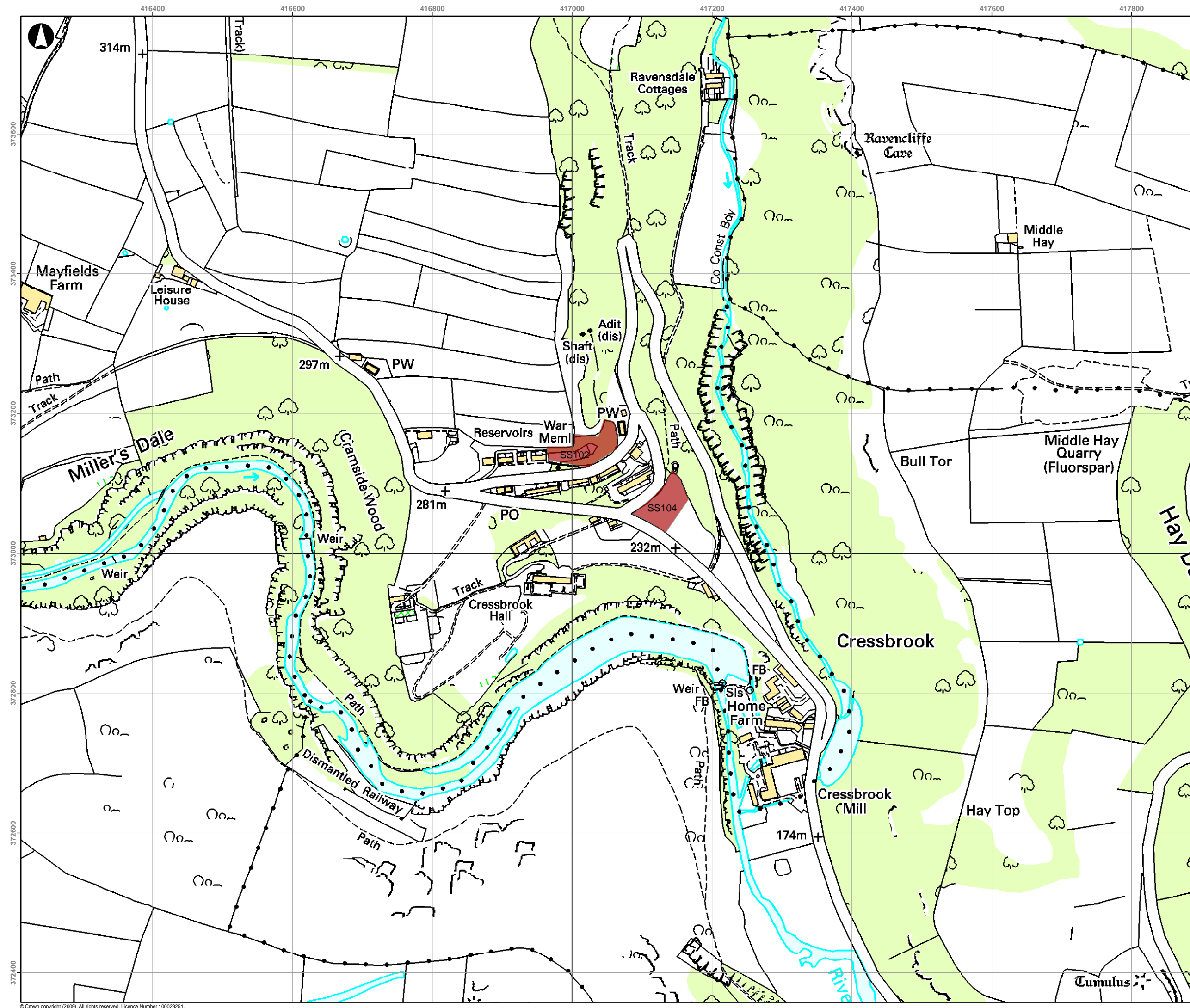
Drawing Title
Peak District Sites

Scale at A3
1:10,000

Drawing Status

Information

Job No 207059-00	Drawing No 017	Issue A
----------------------------	--------------------------	-------------------

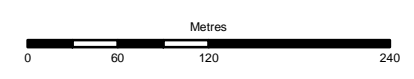


- Key**
- Potential Sites which passed filter
 - Potential Sites which failed filter
 - Planning Permission Sites
 - PDNP Housing Commitments
 - National Park Boundary
 - High Peak District Boundary
 - Derbyshire Dales District Boundary

Notes

1. A number of planning permissions supplied by Peak District National Park were not provided as polygons with defined areas. Therefore these sites are presented as points and labeled 'Housing Commitments'.

A	05/12/2008	AS	SP	
Issue	Date	By	Chkd	Appd



ARUP

8th Floor St James's Buildings
Oxford Street Manchester M1 6EL
Tel+44(0)161 228 2331 Fax+44(0)161 236 1057
www.arup.com

Client
**Peak District National Park Authority
High Peaks Borough Council
Derbyshire Dales District Council**

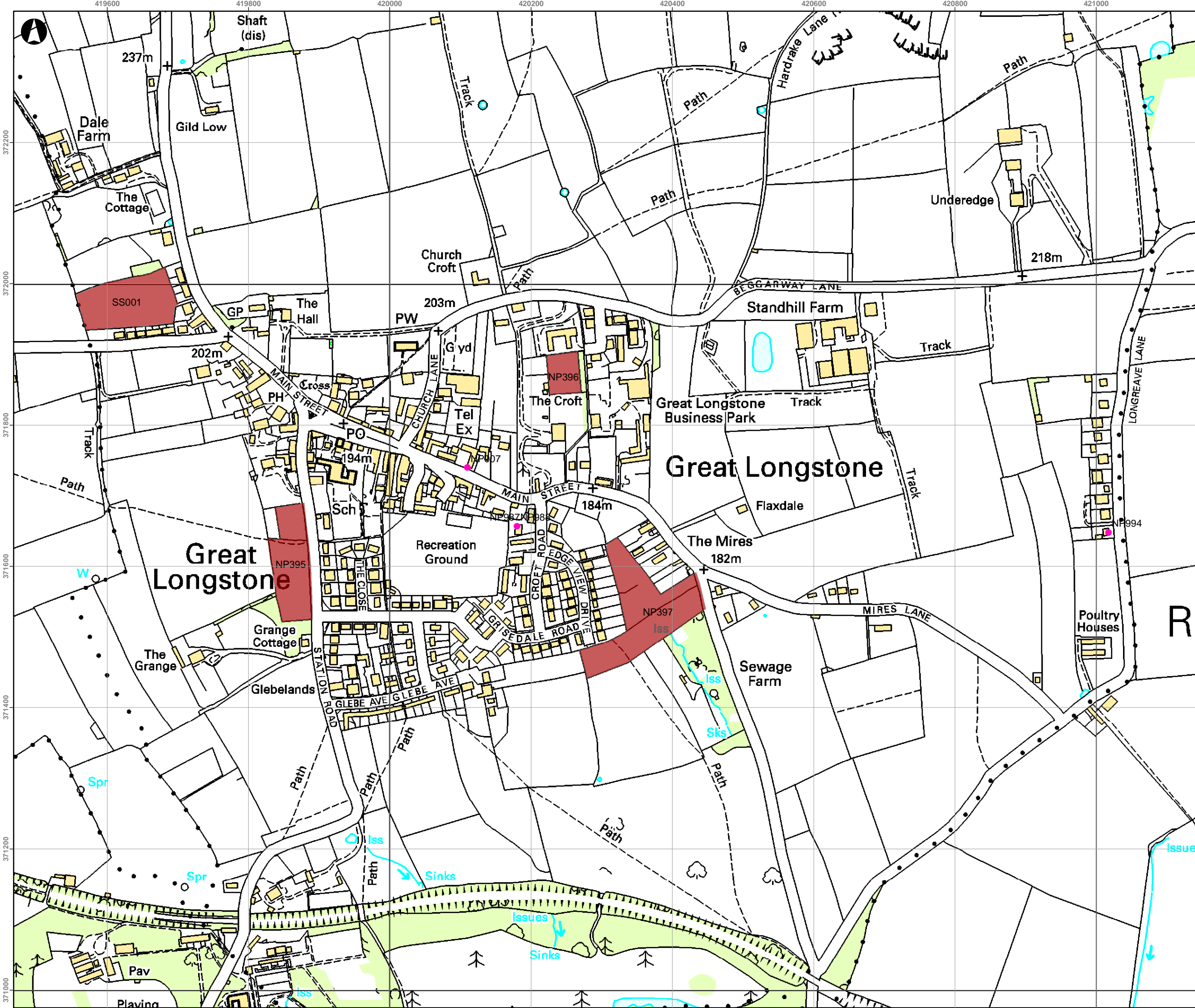
Job Title
Peak Sub Region SHLAA

Drawing Title
Peak District Sites

Scale at A3
1:5,000

Drawing Status
Information

Job No	Drawing No	Issue
207059-00	018	A



- Key**
- Potential Sites which passed filter
 - Potential Sites which failed filter
 - Planning Permission Sites
 - PDNP Housing Commitments
 - National Park Boundary
 - High Peak District Boundary
 - Derbyshire Dales District Boundary

Notes

1. A number of planning permissions supplied by Peak District National Park were not provided as polygons with defined areas. Therefore these sites are presented as points and labeled 'Housing Commitments'.

A	05/12/2008	AS	SP	
Issue	Date	By	Chkd	Appd

Metres
0 50 100 200

ARUP

8th Floor St James's Buildings
Oxford Street Manchester M1 6EL
Tel+44(0)161 228 2331 Fax+44(0)161 236 1057
www.arup.com

Client
**Peak District National Park Authority
High Peaks Borough Council
Derbyshire Dales District Council**

Job Title
Peak Sub Region SHLAA

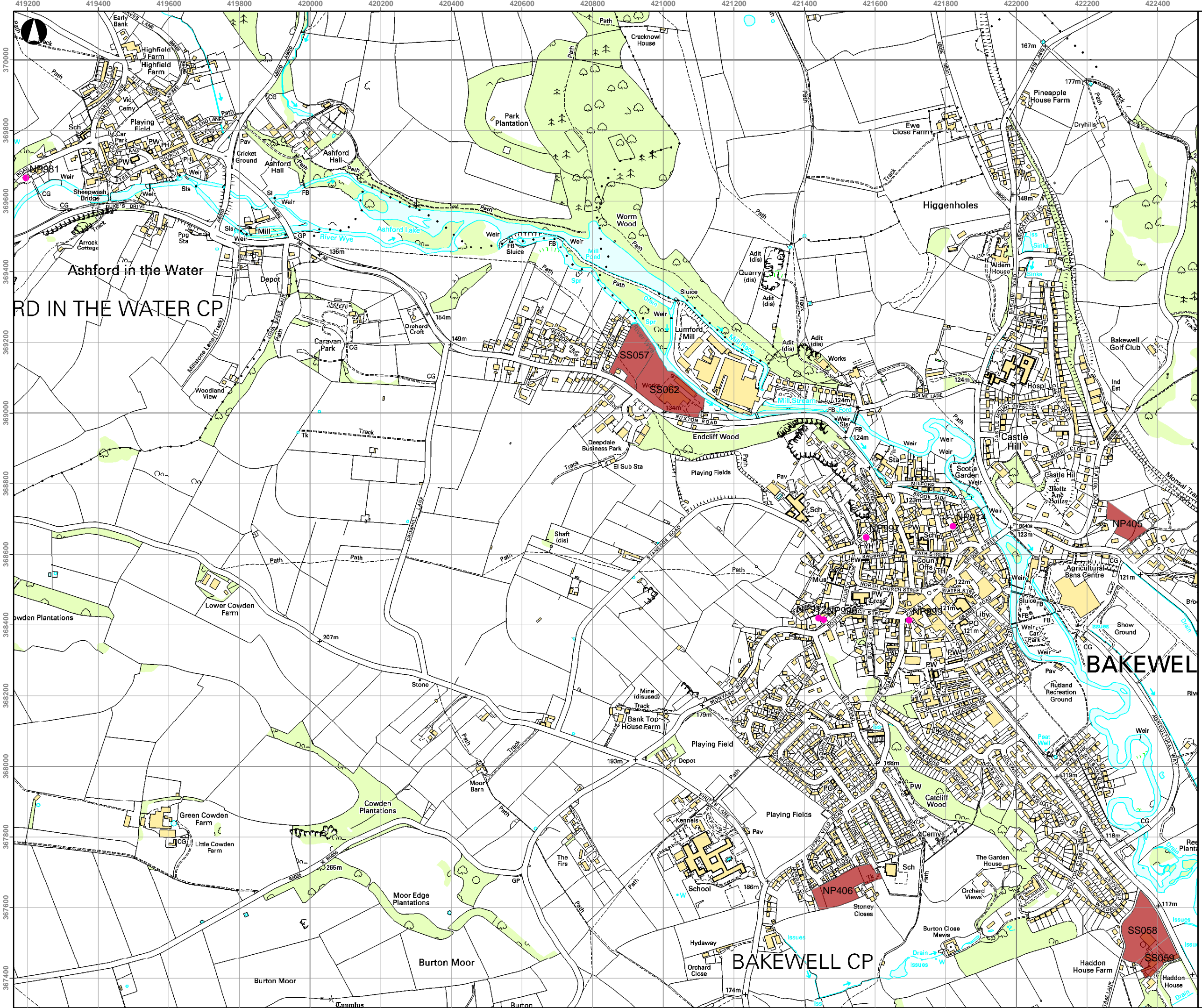
Drawing Title
Peak District Sites

Scale at A3
1:5,000

Drawing Status

Information

Job No 207059-00	Drawing No 019	Issue A
----------------------------	--------------------------	-------------------



Key

- Potential Sites which passed filter
- Potential Sites which failed filter
- Planning Permission Sites
- PDNP Housing Commitments
- National Park Boundary
- High Peak District Boundary
- Derbyshire Dales District Boundary

Notes

1. A number of planning permissions supplied by Peak District National Park were not provided as polygons with defined areas. Therefore these sites are presented as points and labeled 'Housing Commitments'.

A	05/12/2008	AS	SP	
Issue	Date	By	Chkd	Appd

Metres
0 87.5 175 350

ARUP

8th Floor St James's Buildings
Oxford Street Manchester M1 6EL
Tel+44(0)161 228 2331 Fax+44(0)161 236 1057
www.arup.com

Client
**Peak District National Park Authority
High Peaks Borough Council
Derbyshire Dales District Council**

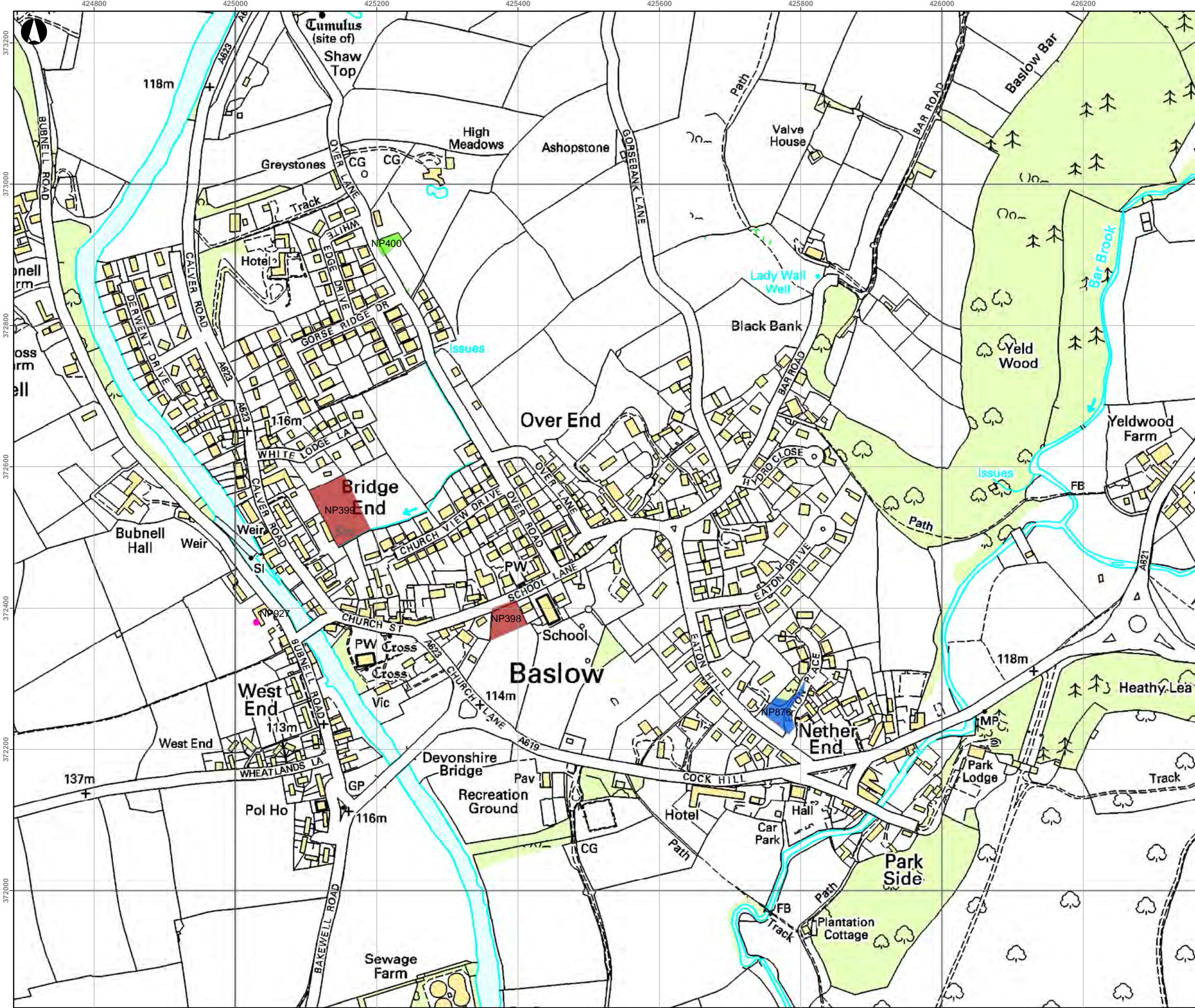
Job Title
Peak Sub Region SHLAA

Drawing Title
Peak District Sites

Scale at A3
1:10,000

Drawing Status
Information

Job No 207059-00	Drawing No 020	Issue A
----------------------------	--------------------------	-------------------



Key

- Potential Sites which passed filter
- Potential Sites which failed filter
- Planning Permission Sites
- PDNP Housing Commitments
- National Park Boundary
- High Peak District Boundary
- Derbyshire Dales District Boundary

Notes

1. A number of planning permissions supplied by Peak District National Park were not provided as polygons with defined areas. Therefore these sites are presented as points and labeled 'Housing Commitments'.

A	05/12/2008	AS	SP	
Issue	Date	By	Chkd	Appd

Metres

0 65 130 260

ARUP

8th Floor St James's Buildings
Oxford Street Manchester M1 6EL
Tel+44(0)161 228 2331 Fax+44(0)161 236 1057
www.arup.com

Client
**Peak District National Park Authority
High Peaks Borough Council
Derbyshire Dales District Council**

Job Title
Peak Sub Region SHLAA

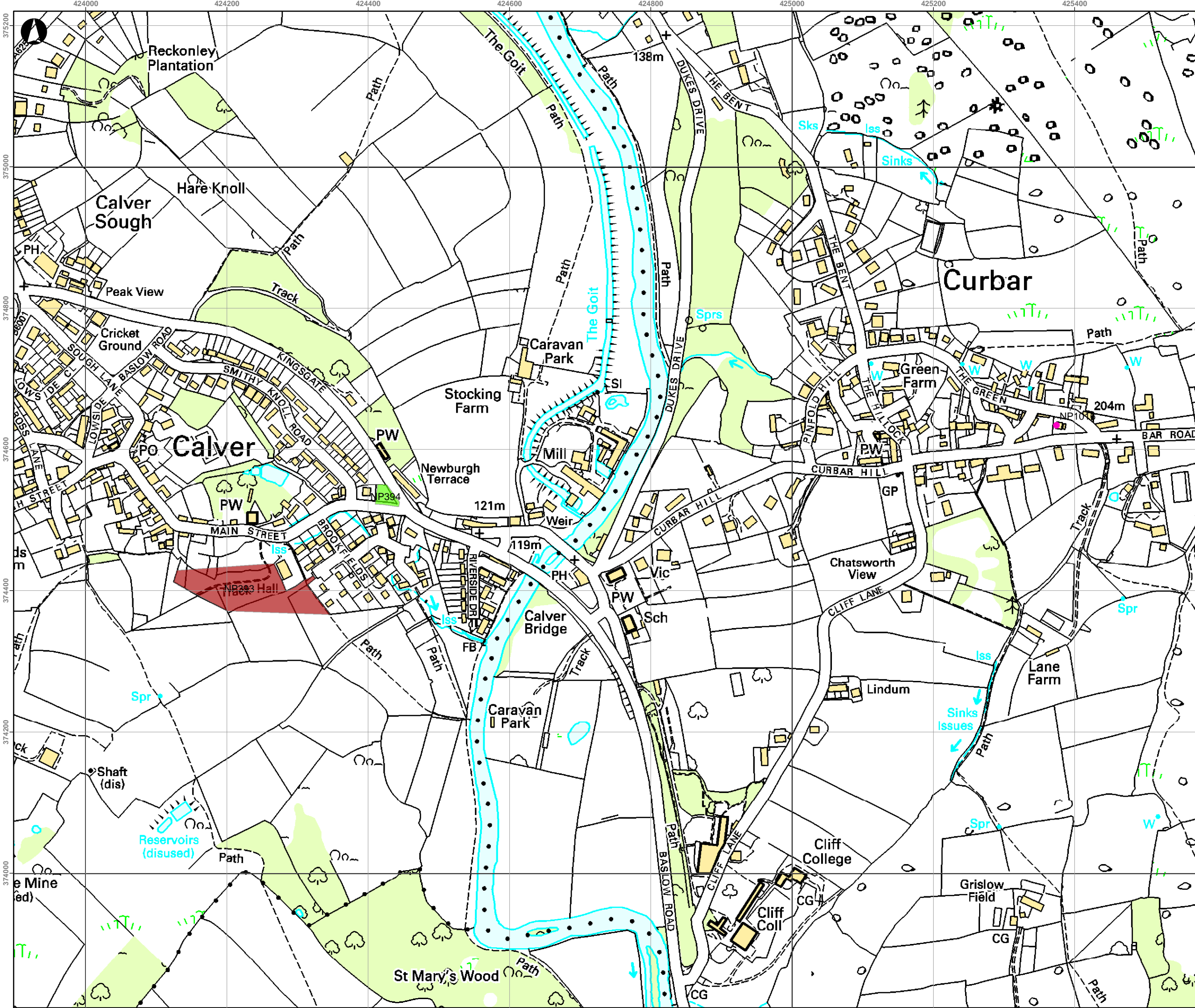
Drawing Title
Peak District Sites

Scale at A3
1:5,000

Drawing Status

Information

Job No 207059-00	Drawing No 021	Issue A
----------------------------	--------------------------	-------------------



Key

- Potential Sites which passed filter
- Potential Sites which failed filter
- Planning Permission Sites
- PDNP Housing Commitments
- National Park Boundary
- High Peak District Boundary
- Derbyshire Dales District Boundary

Notes

1. A number of planning permissions supplied by Peak District National Park were not provided as polygons with defined areas. Therefore these sites are presented as points and labeled 'Housing Commitments'.

A	05/12/2008	AS	SP	
Issue	Date	By	Chkd	Appd

Metres

0 60 120 240

ARUP

8th Floor St James's Buildings
Oxford Street Manchester M1 6EL
Tel+44(0)161 228 2331 Fax+44(0)161 236 1057
www.arup.com

Client
**Peak District National Park Authority
High Peaks Borough Council
Derbyshire Dales District Council**

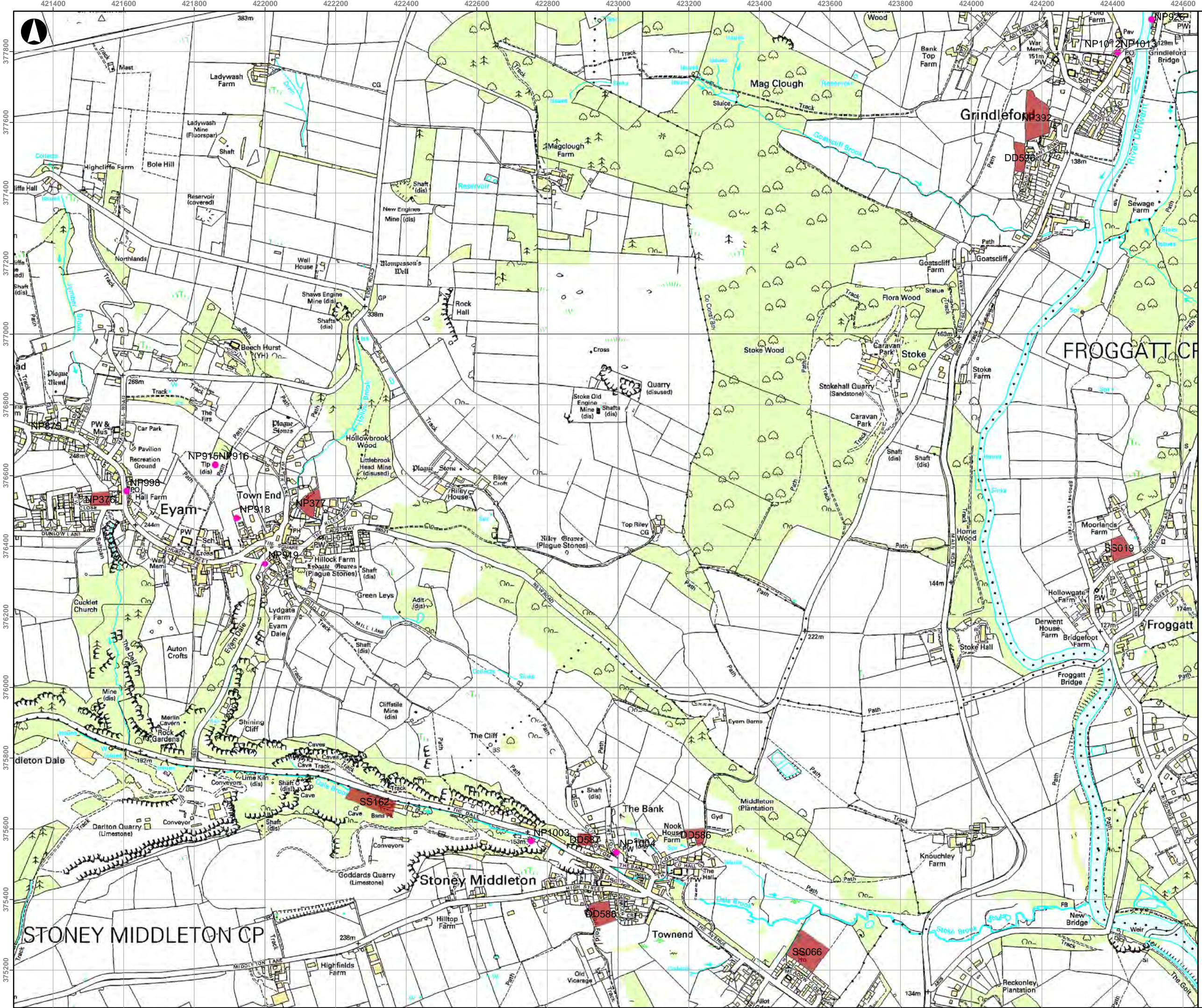
Job Title
Peak Sub Region SHLAA

Drawing Title
Peak District Sites

Scale at A3
1:5,000

Drawing Status
Information

Job No	Drawing No	Issue
207059-00	022	A



Key

- Potential Sites which passed filter
- Potential Sites which failed filter
- Planning Permission Sites
- PDNP Housing Commitments
- National Park Boundary
- High Peak District Boundary
- Derbyshire Dales District Boundary

Notes

1. A number of planning permissions supplied by Peak District National Park were not provided as polygons with defined areas. Therefore these sites are presented as points and labeled 'Housing Commitments'.

A	05/12/2008	AS	SP	
Issue	Date	By	Chkd	Appd

Metres

0 130 260 520

ARUP

8th Floor St James's Buildings
Oxford Street Manchester M1 6EL
Tel+44(0)161 228 2331 Fax+44(0)161 236 1057
www.arup.com

Client
**Peak District National Park Authority
High Peaks Borough Council
Derbyshire Dales District Council**

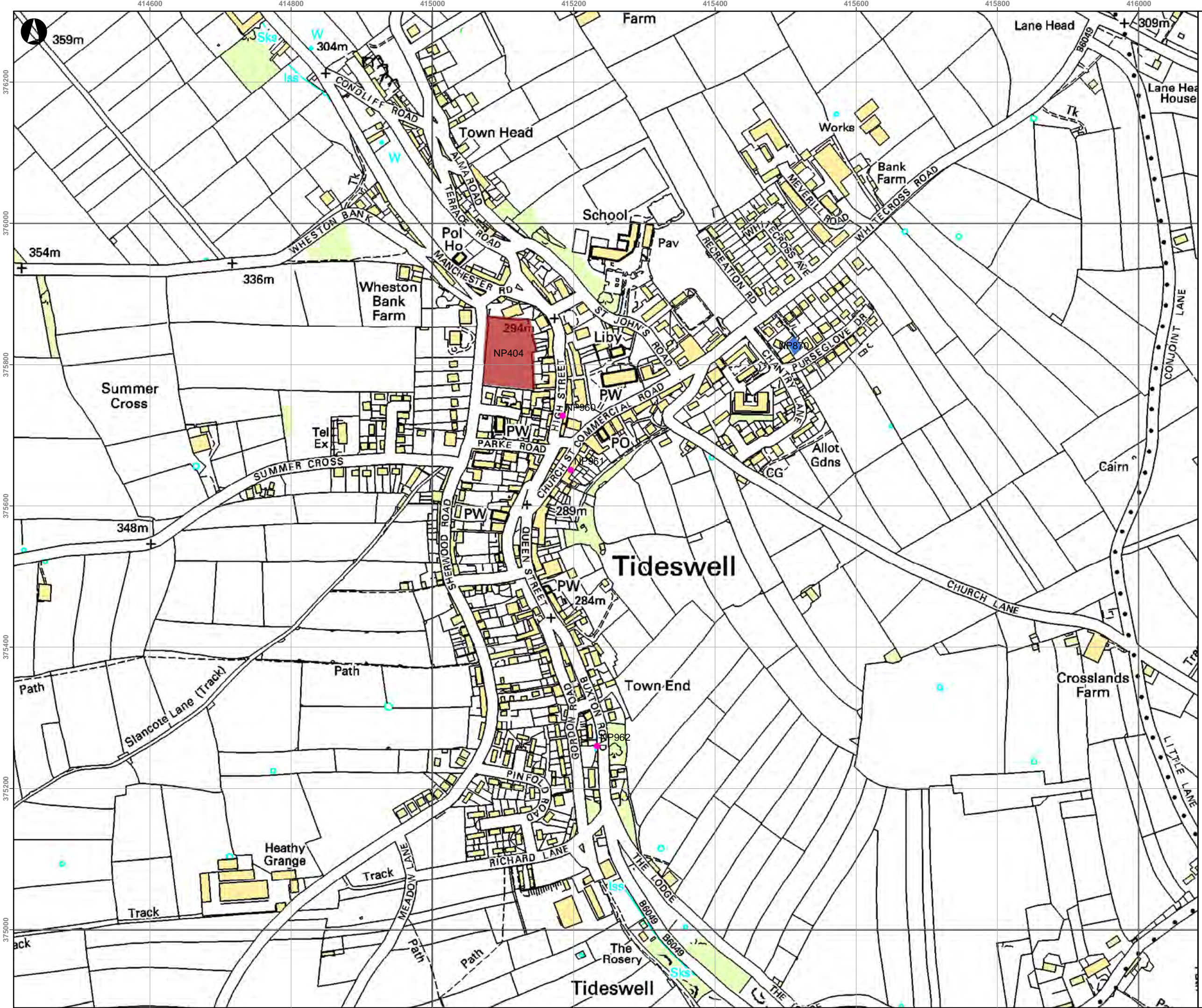
Job Title
Peak Sub Region SHLAA

Drawing Title
Peak District Sites

Scale at A3
1:10,000

Drawing Status
Information

Job No 207059-00	Drawing No 023	Issue A
----------------------------	--------------------------	-------------------



Key

- Potential Sites which passed filter
- Potential Sites which failed filter
- Planning Permission Sites
- PDNP Housing Commitments
- National Park Boundary
- High Peak District Boundary
- Derbyshire Dales District Boundary

Notes

1. A number of planning permissions supplied by Peak District National Park were not provided as polygons with defined areas. Therefore these sites are presented as points and labeled 'Housing Commitments'.

A	05/12/2008	AS	SP	
Issue	Date	By	Chkd	Appd

Metres

0 65 130 260

ARUP

8th Floor St James's Buildings
Oxford Street Manchester M1 6EL
Tel+44(0)161 228 2331 Fax+44(0)161 236 1057
www.arup.com

Client
**Peak District National Park Authority
High Peaks Borough Council
Derbyshire Dales District Council**

Job Title
Peak Sub Region SHLAA

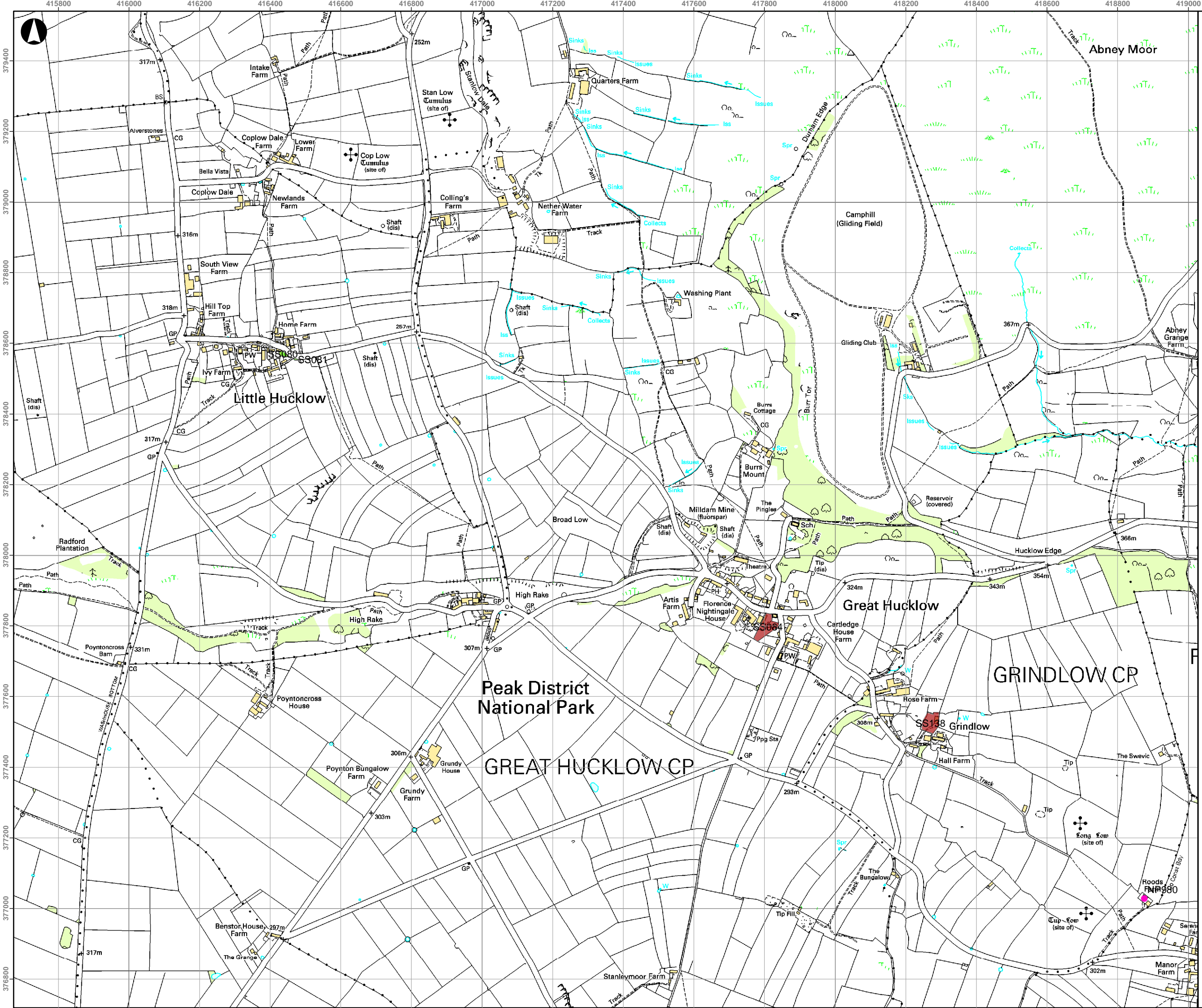
Drawing Title
Peak District Sites

Scale at A3
1:5,000

Drawing Status

Information

Job No 207059-00	Drawing No 024	Issue A
----------------------------	--------------------------	-------------------



Key

- Potential Sites which passed filter
- Potential Sites which failed filter
- Planning Permission Sites
- PDNP Housing Commitments
- National Park Boundary
- High Peak District Boundary
- Derbyshire Dales District Boundary

Notes

1. A number of planning permissions supplied by Peak District National Park were not provided as polygons with defined areas. Therefore these sites are presented as points and labeled 'Housing Commitments'.

A	05/12/2008	AS	SP	
Issue	Date	By	Chkd	Appd

Metres
0 120 240 480

ARUP

8th Floor St James's Buildings
Oxford Street Manchester M1 6EL
Tel+44(0)161 228 2331 Fax+44(0)161 236 1057
www.arup.com

Client
**Peak District National Park Authority
High Peaks Borough Council
Derbyshire Dales District Council**

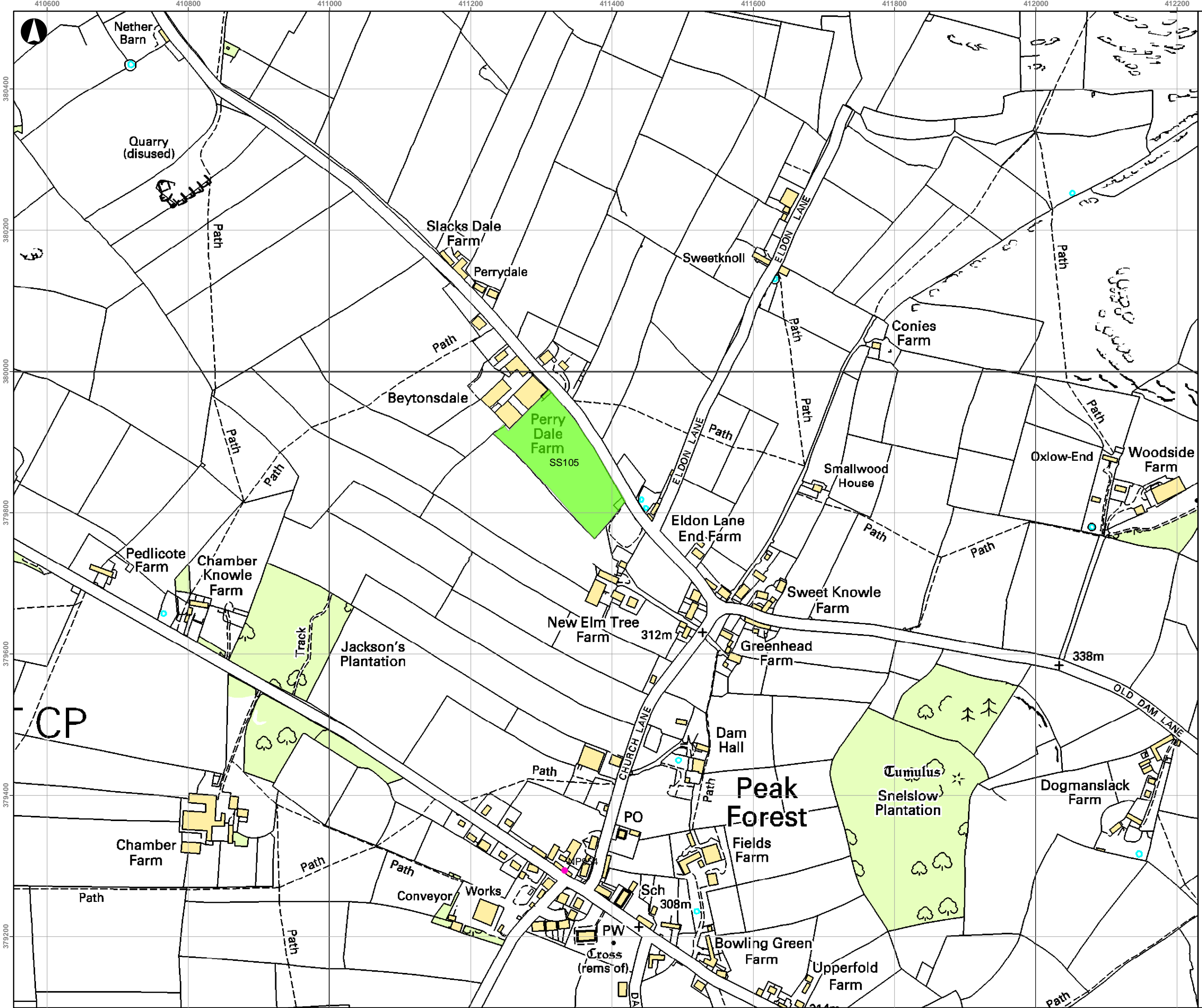
Job Title
Peak Sub Region SHLAA

Drawing Title
Peak District Sites

Scale at A3
1:10,000

Drawing Status
Information

Job No 207059-00	Drawing No 025	Issue A
----------------------------	--------------------------	-------------------



Key

- Potential Sites which passed filter
- Potential Sites which failed filter
- Planning Permission Sites
- PDNP Housing Commitments
- National Park Boundary
- High Peak District Boundary
- Derbyshire Dales District Boundary

Notes

1. A number of planning permissions supplied by Peak District National Park were not provided as polygons with defined areas. Therefore these sites are presented as points and labeled 'Housing Commitments'.

A	05/12/2008	AS	SP	
Issue	Date	By	Chkd	Appd

Metres

0 60 120 240

ARUP

8th Floor St James's Buildings
Oxford Street Manchester M1 6EL
Tel+44(0)161 228 2331 Fax+44(0)161 236 1057
www.arup.com

Client
**Peak District National Park Authority
High Peaks Borough Council
Derbyshire Dales District Council**

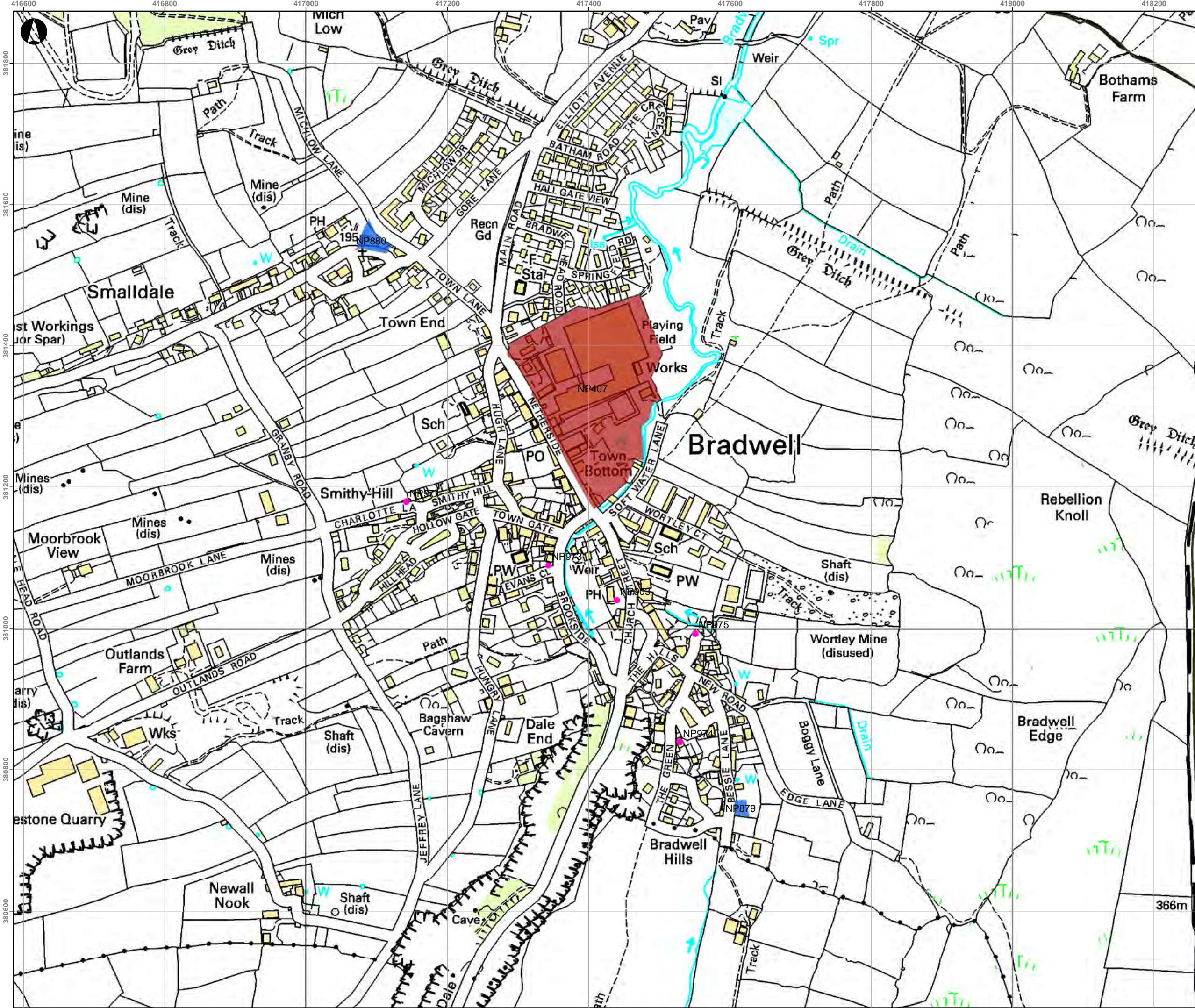
Job Title
Peak Sub Region SHLAA

Drawing Title
Peak District Sites

Scale at A3
1:5,000

Drawing Status
Information

Job No 207059-00	Drawing No 026	Issue A
----------------------------	--------------------------	-------------------

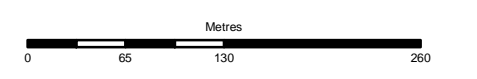


- Key**
- Potential Sites which passed filter
 - Potential Sites which failed filter
 - Planning Permission Sites
 - PDNP Housing Commitments
 - National Park Boundary
 - High Peak District Boundary
 - Derbyshire Dales District Boundary

Notes

1. A number of planning permissions supplied by Peak District National Park were not provided as polygons with defined areas. Therefore these sites are presented as points and labeled 'Housing Commitments'.

A	05/12/2008	AS	SP	
Issue	Date	By	Chkd	Appd



ARUP

8th Floor St James's Buildings
 Oxford Street Manchester M1 6EL
 Tel+44(0)161 228 2331 Fax+44(0)161 236 1057
 www.arup.com

Client
**Peak District National Park Authority
 High Peaks Borough Council
 Derbyshire Dales District Council**

Job Title
Peak Sub Region SHLAA

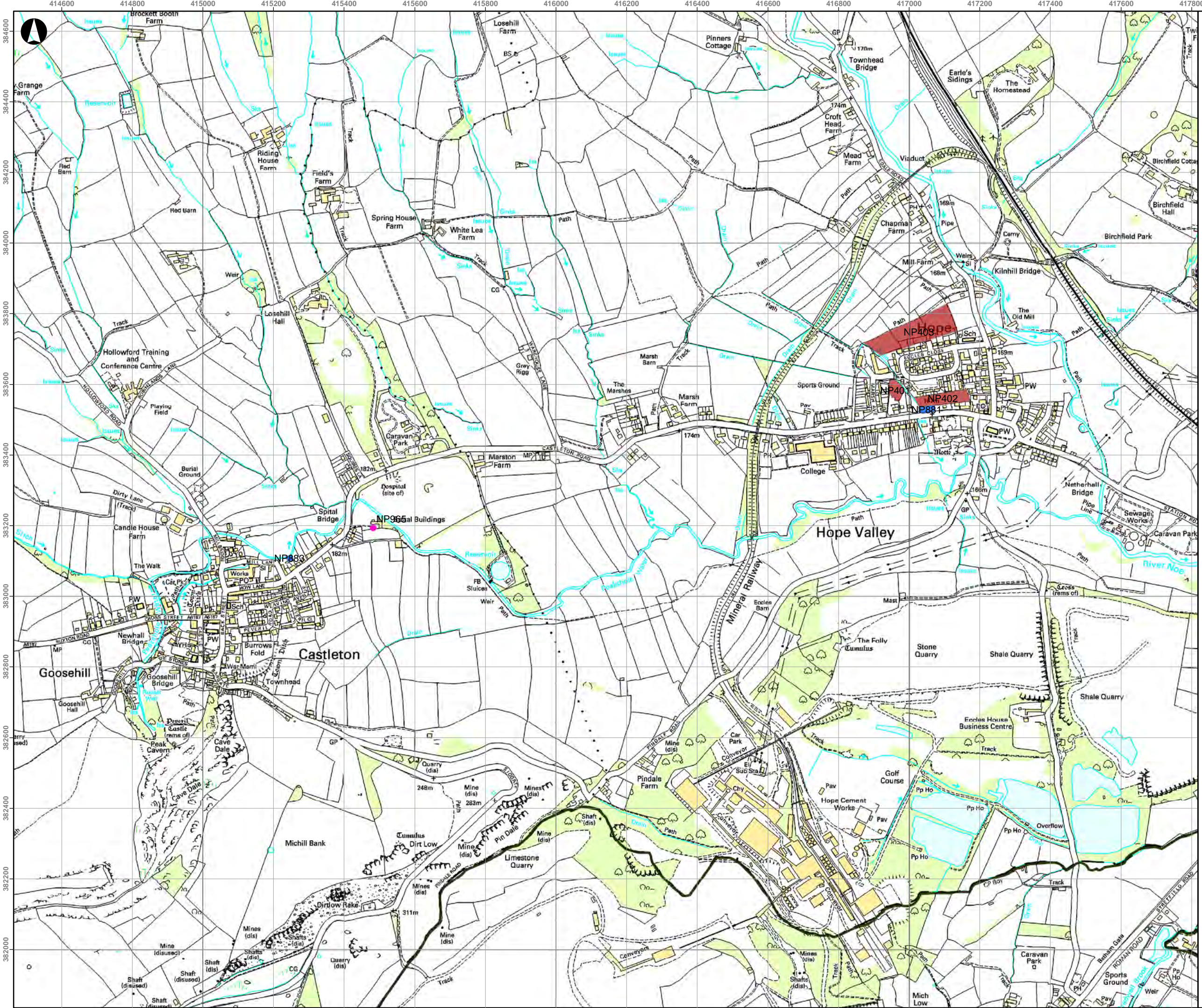
Drawing Title
Peak District Sites

Scale at A3
1:5,000

Drawing Status

Information

Job No	Drawing No	Issue
207059-00	027	A



Key

- Potential Sites which passed filter
- Potential Sites which failed filter
- Planning Permission Sites
- PDNP Housing Commitments
- National Park Boundary
- High Peak District Boundary
- Derbyshire Dales District Boundary

Notes

1. A number of planning permissions supplied by Peak District National Park were not provided as polygons with defined areas. Therefore these sites are presented as points and labeled 'Housing Commitments'.

A	05/12/2008	AS	SP	
Issue	Date	By	Chkd	Appd

Metres

0 130 260 520

ARUP

8th Floor St James's Buildings
 Oxford Street Manchester M1 6EL
 Tel+44(0)161 228 2331 Fax+44(0)161 236 1057
 www.arup.com

Client
Peak District National Park Authority
High Peaks Borough Council
Derbyshire Dales District Council

Job Title
Peak Sub Region SHLAA

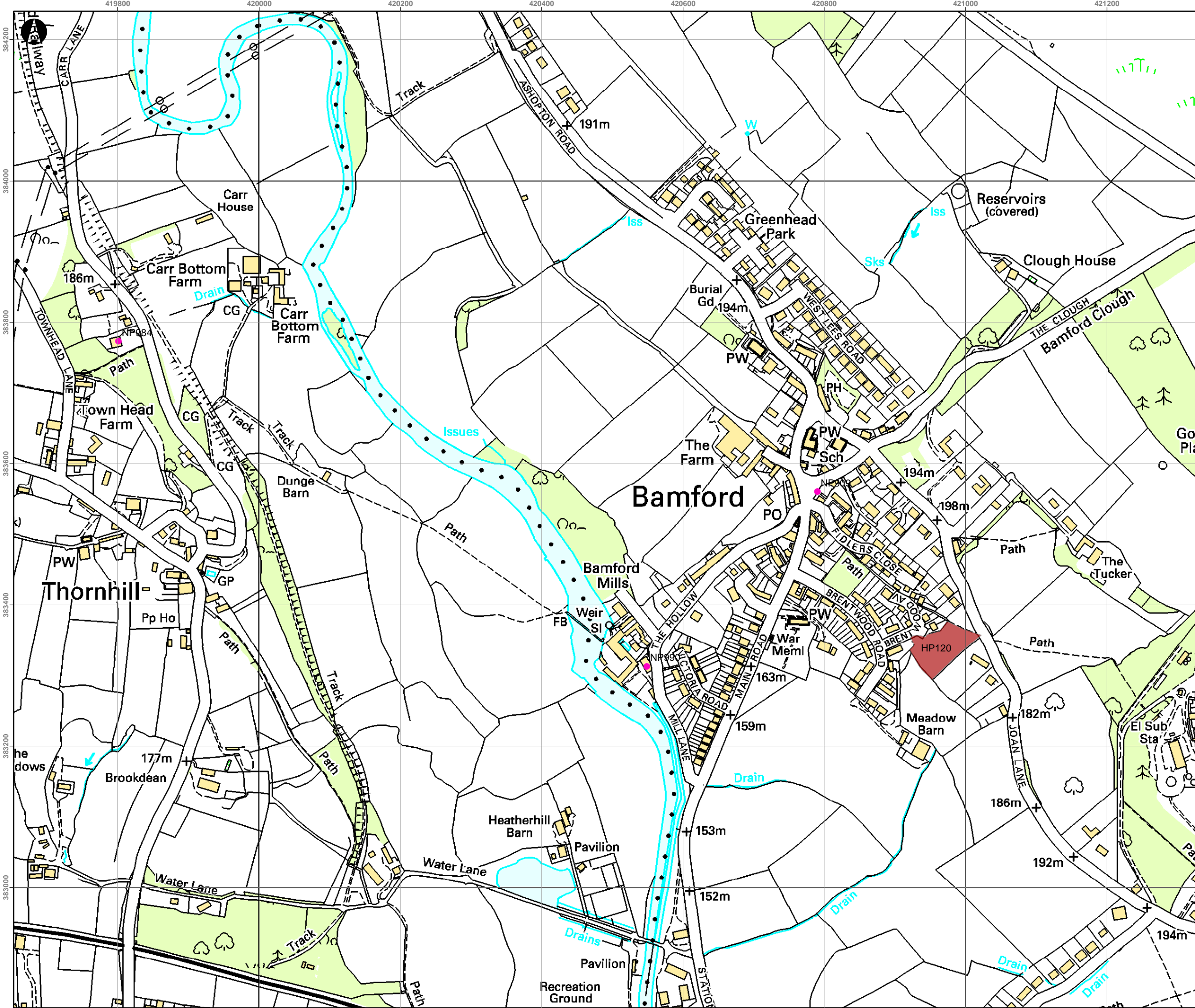
Drawing Title
Peak District Sites

Scale at A3
1:10,000

Drawing Status

Information

Job No	Drawing No	Issue
207059-00	028	A



Key

- Potential Sites which passed filter
- Potential Sites which failed filter
- Planning Permission Sites
- PDNP Housing Commitments
- National Park Boundary
- High Peak District Boundary
- Derbyshire Dales District Boundary

Notes

1. A number of planning permissions supplied by Peak District National Park were not provided as polygons with defined areas. Therefore these sites are presented as points and labeled 'Housing Commitments'.

A	05/12/2008	AS	SP	
Issue	Date	By	Chkd	Appd

Metres
0 50 100 200

ARUP

8th Floor St James's Buildings
Oxford Street Manchester M1 6EL
Tel+44(0)161 228 2331 Fax+44(0)161 236 1057
www.arup.com

Client
**Peak District National Park Authority
High Peaks Borough Council
Derbyshire Dales District Council**

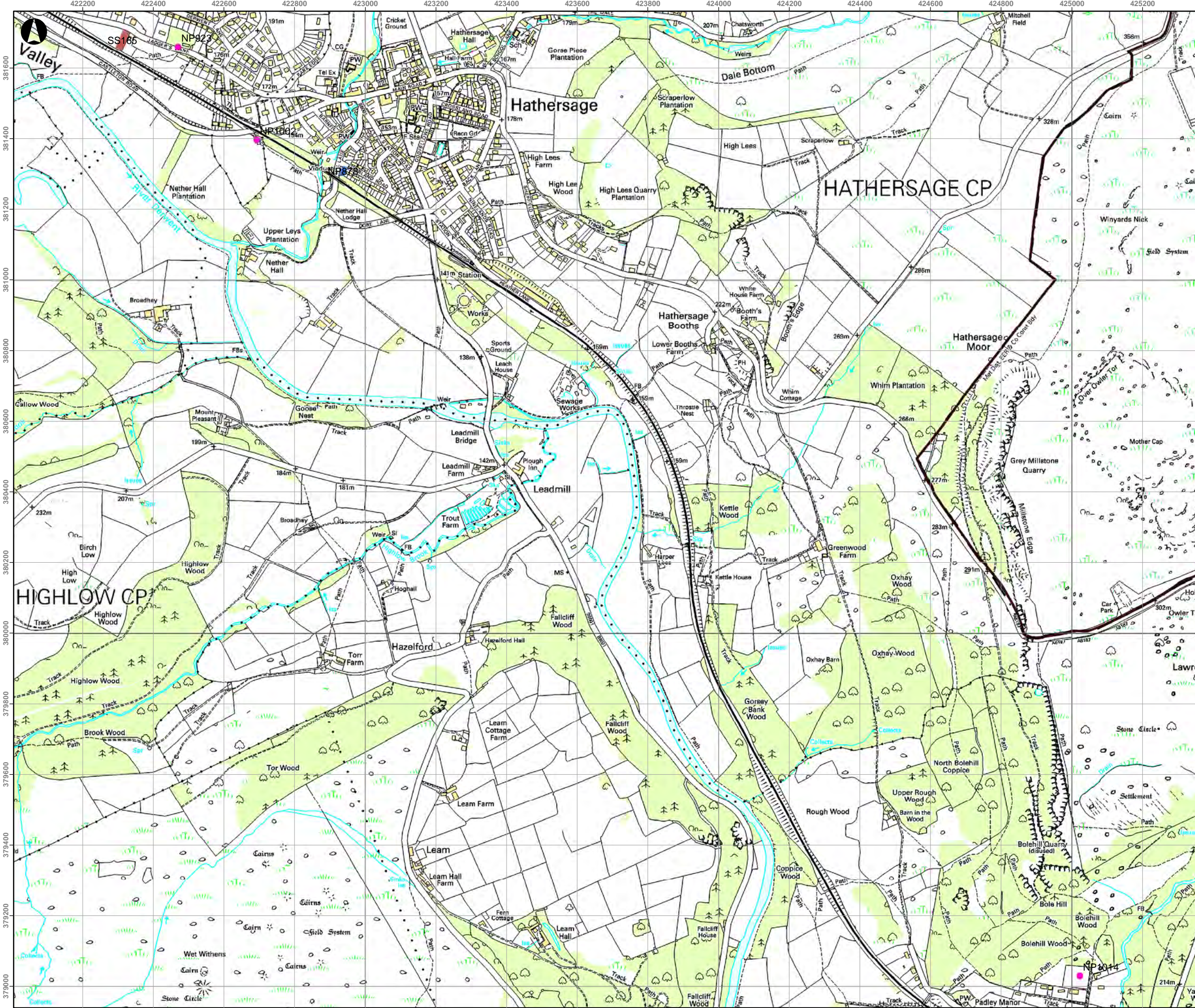
Job Title
Peak Sub Region SHLAA

Drawing Title
Peak District Sites

Scale at A3
1:5,000

Drawing Status
Information

Job No 207059-00	Drawing No 029	Issue A
----------------------------	--------------------------	-------------------



Key

- Potential Sites which passed filter
- Potential Sites which failed filter
- Planning Permission Sites
- PDNP Housing Commitments
- National Park Boundary
- High Peak District Boundary
- Derbyshire Dales District Boundary

Notes

1. A number of planning permissions supplied by Peak District National Park were not provided as polygons with defined areas. Therefore these sites are presented as points and labeled 'Housing Commitments'.

A	05/12/2008	AS	SP	
Issue	Date	By	Chkd	Appd

Metres

0 130 260 520

ARUP

8th Floor St James's Buildings
Oxford Street Manchester M1 6EL
Tel+44(0)161 228 2331 Fax+44(0)161 236 1057
www.arup.com

Client
**Peak District National Park Authority
High Peaks Borough Council
Derbyshire Dales District Council**

Job Title
Peak Sub Region SHLAA

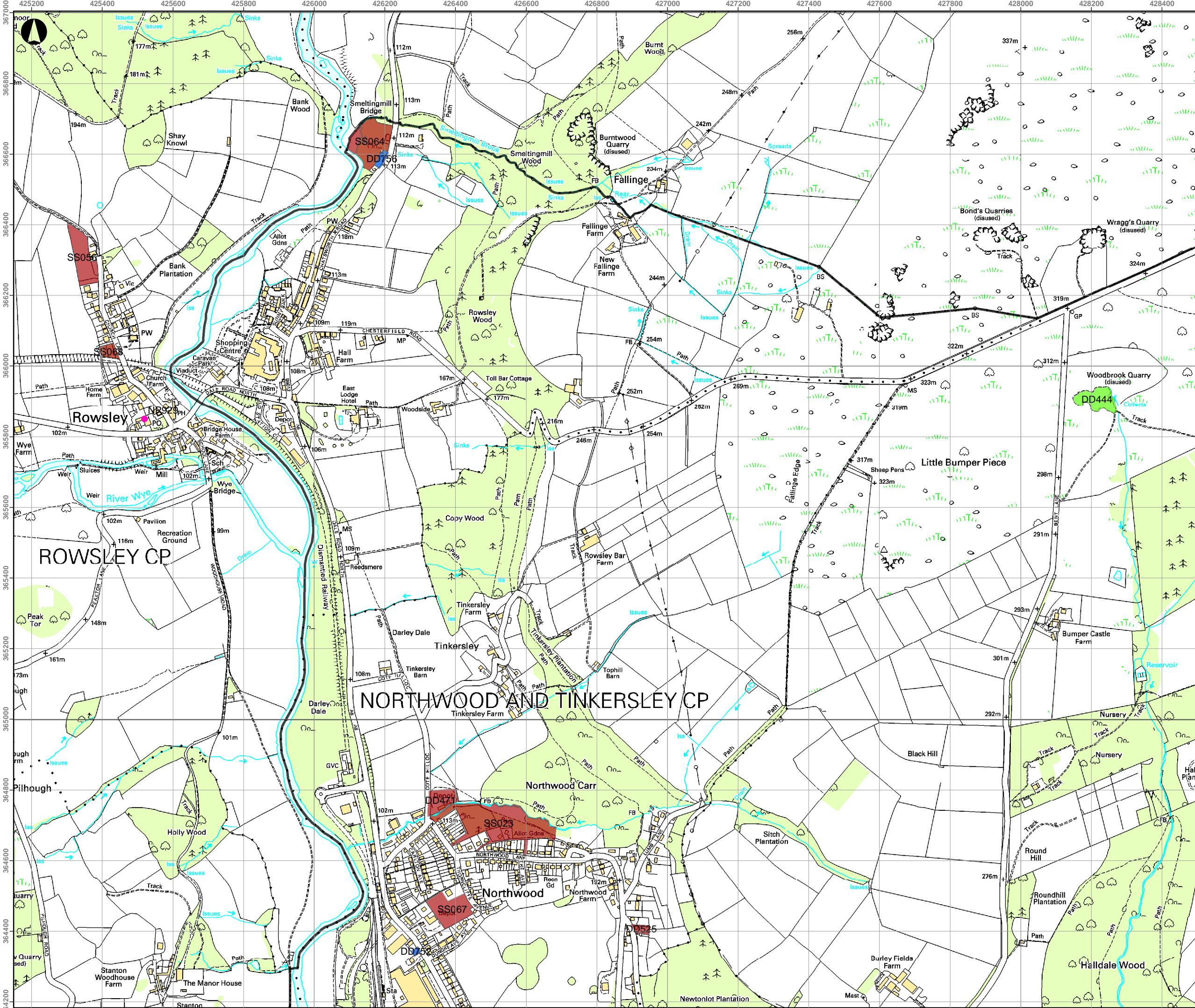
Drawing Title
Peak District Sites

Scale at A3
1:10,000

Drawing Status

Information

Job No 207059-00	Drawing No 030	Issue A
----------------------------	--------------------------	-------------------



Key

- Potential Sites which passed filter
- Potential Sites which failed filter
- Planning Permission Sites
- PDNP Housing Commitments
- National Park Boundary
- High Peak District Boundary
- Derbyshire Dales District Boundary

Notes

1. A number of planning permissions supplied by Peak District National Park were not provided as polygons with defined areas. Therefore these sites are presented as points and labeled 'Housing Commitments'.

A	05/12/2008	AS	SP	
Issue	Date	By	Chkd	Appd

Metres

0 100 200 400

ARUP

8th Floor St James's Buildings
Oxford Street Manchester M1 6EL
Tel+44(0)161 228 2331 Fax+44(0)161 236 1057
www.arup.com

Client
**Peak District National Park Authority
High Peaks Borough Council
Derbyshire Dales District Council**

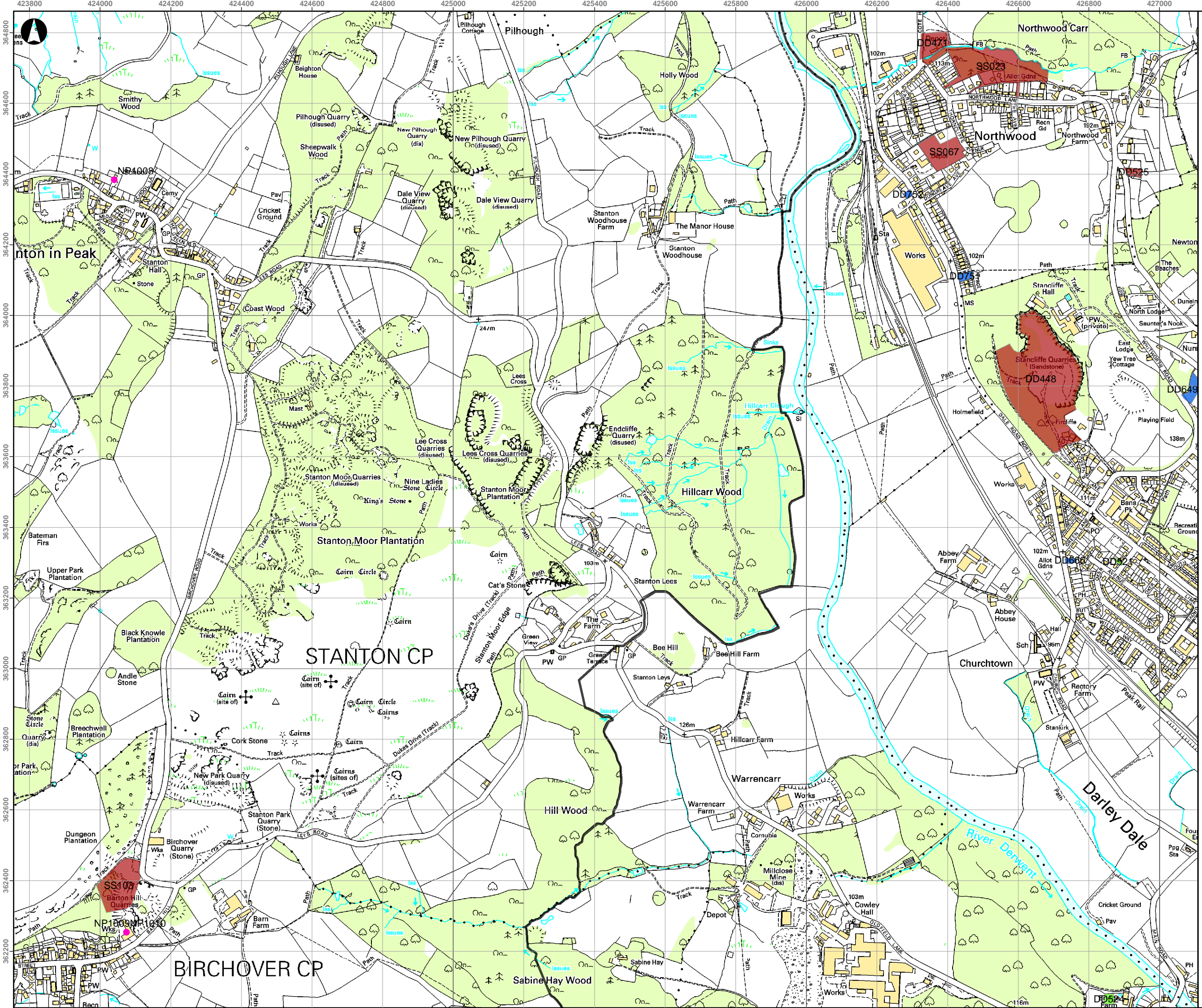
Job Title
Peak Sub Region SHLAA

Drawing Title
Peak District Sites

Scale at A3
1:10,000

Drawing Status
Information

Job No 207059-00	Drawing No 031	Issue A
----------------------------	--------------------------	-------------------



Key

- Potential Sites which passed filter
- Potential Sites which failed filter
- Planning Permission Sites
- PDNP Housing Commitments
- National Park Boundary
- High Peak District Boundary
- Derbyshire Dales District Boundary

Notes

1. A number of planning permissions supplied by Peak District National Park were not provided as polygons with defined areas. Therefore these sites are presented as points and labeled 'Housing Commitments'.

A	05/12/2008	AS	SP	
Issue	Date	By	Chkd	Appd

Metres

0 120 240 480

ARUP

8th Floor St James's Buildings
Oxford Street Manchester M1 6EL
Tel+44(0)161 228 2331 Fax+44(0)161 236 1057
www.arup.com

Client
**Peak District National Park Authority
High Peaks Borough Council
Derbyshire Dales District Council**

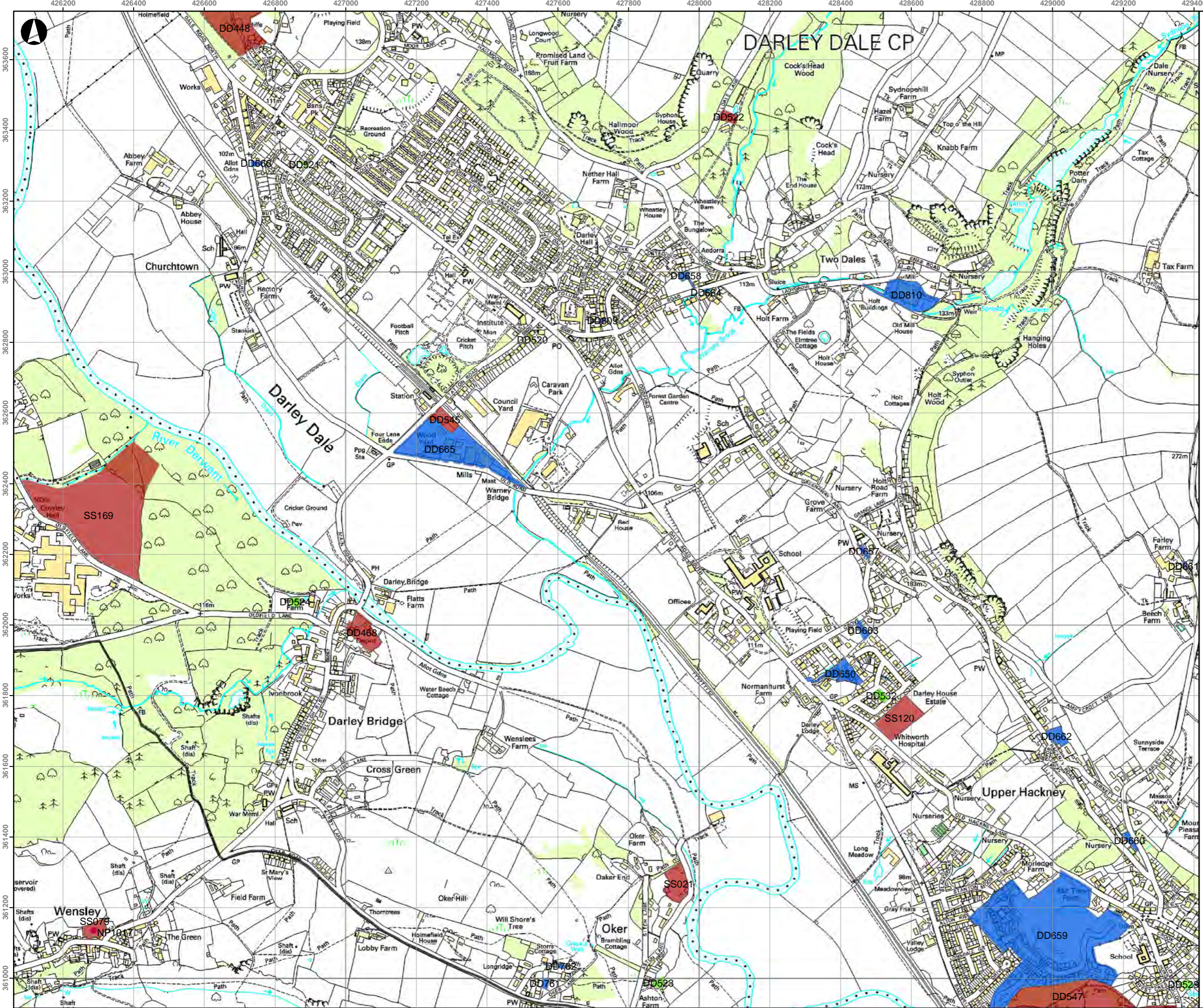
Job Title
Peak Sub Region SHLAA

Drawing Title
Peak District Sites

Scale at A3
1:10,000

Drawing Status
Information

Job No 207059-00	Drawing No 032	Issue A
----------------------------	--------------------------	-------------------



Key

- Potential Sites which passed filter
- Potential Sites which failed filter
- Planning Permission Sites
- PDNP Housing Commitments
- National Park Boundary
- High Peak District Boundary
- Derbyshire Dales District Boundary

Notes

1. A number of planning permissions supplied by Peak District National Park were not provided as polygons with defined areas. Therefore these sites are presented as points and labeled 'Housing Commitments'.

A	05/12/2008	AS	SP	
Issue	Date	By	Chkd	Appd

Metres

0 125 250 500

ARUP

8th Floor St James's Buildings
Oxford Street Manchester M1 6EL
Tel+44(0)161 228 2331 Fax+44(0)161 236 1057
www.arup.com

Client
**Peak District National Park Authority
High Peaks Borough Council
Derbyshire Dales District Council**

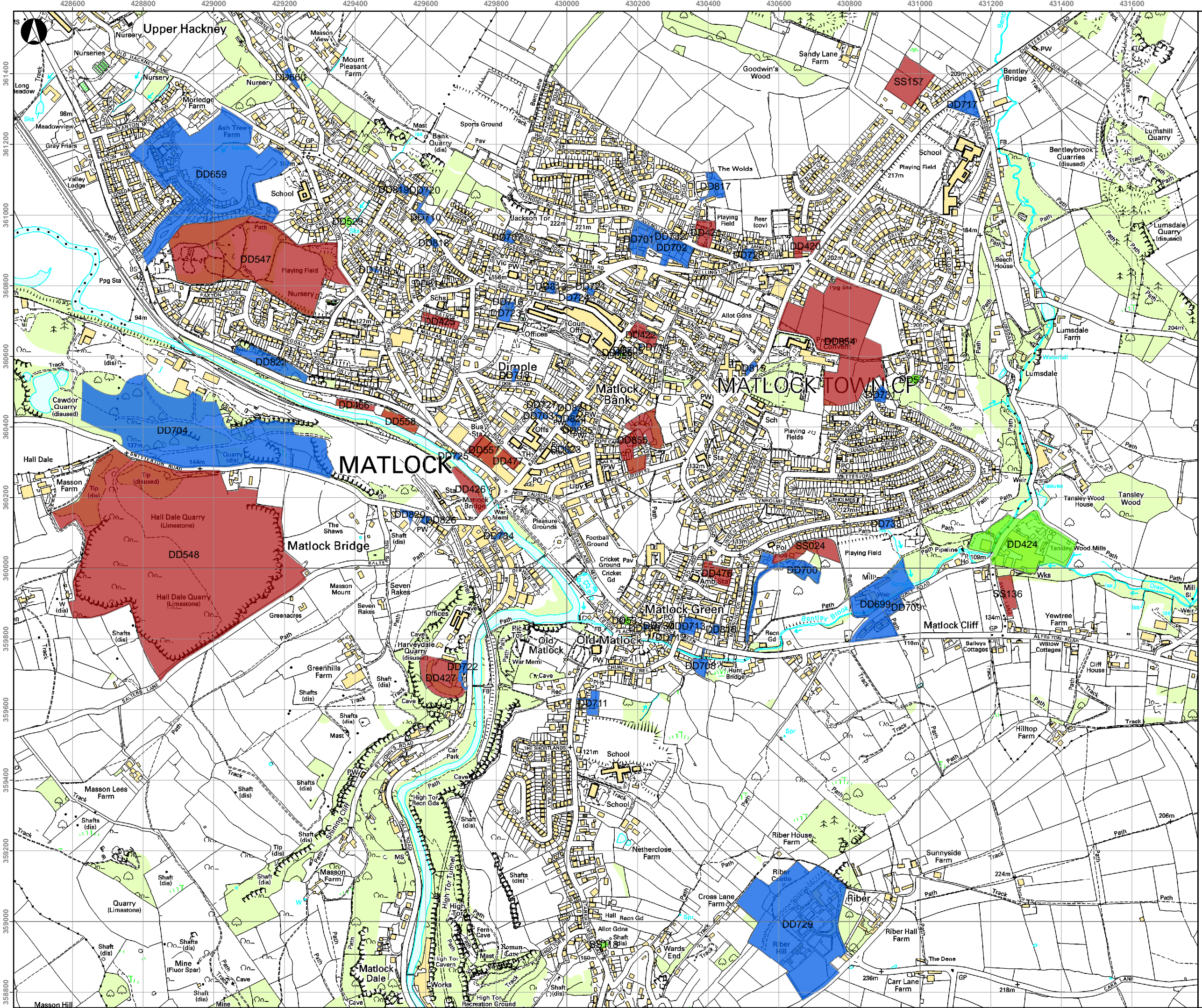
Job Title
Peak Sub Region SHLAA

Drawing Title
Peak District Sites

Scale at A3
1:10,000

Drawing Status
Information

Job No 207059-00	Drawing No 033	Issue A
----------------------------	--------------------------	-------------------



Key

- Potential Sites which passed filter
- Potential Sites which failed filter
- Planning Permission Sites
- PDNP Housing Commitments
- National Park Boundary
- High Peak District Boundary
- Derbyshire Dales District Boundary

Notes

1. A number of planning permissions supplied by Peak District National Park were not provided as polygons with defined areas. Therefore these sites are presented as points and labeled 'Housing Commitments'.

A	05/12/2008	AS	SP		
Issue	Date	By	Chkd	Appd	

Metres

0 120 240 480

ARUP

8th Floor St James's Buildings
Oxford Street Manchester M1 6EL
Tel+44(0)161 228 2331 Fax+44(0)161 236 1057
www.arup.com

Client

**Peak District National Park Authority
High Peaks Borough Council
Derbyshire Dales District Council**

Job Title

Peak Sub Region SHLAA

Drawing Title

Peak District Sites

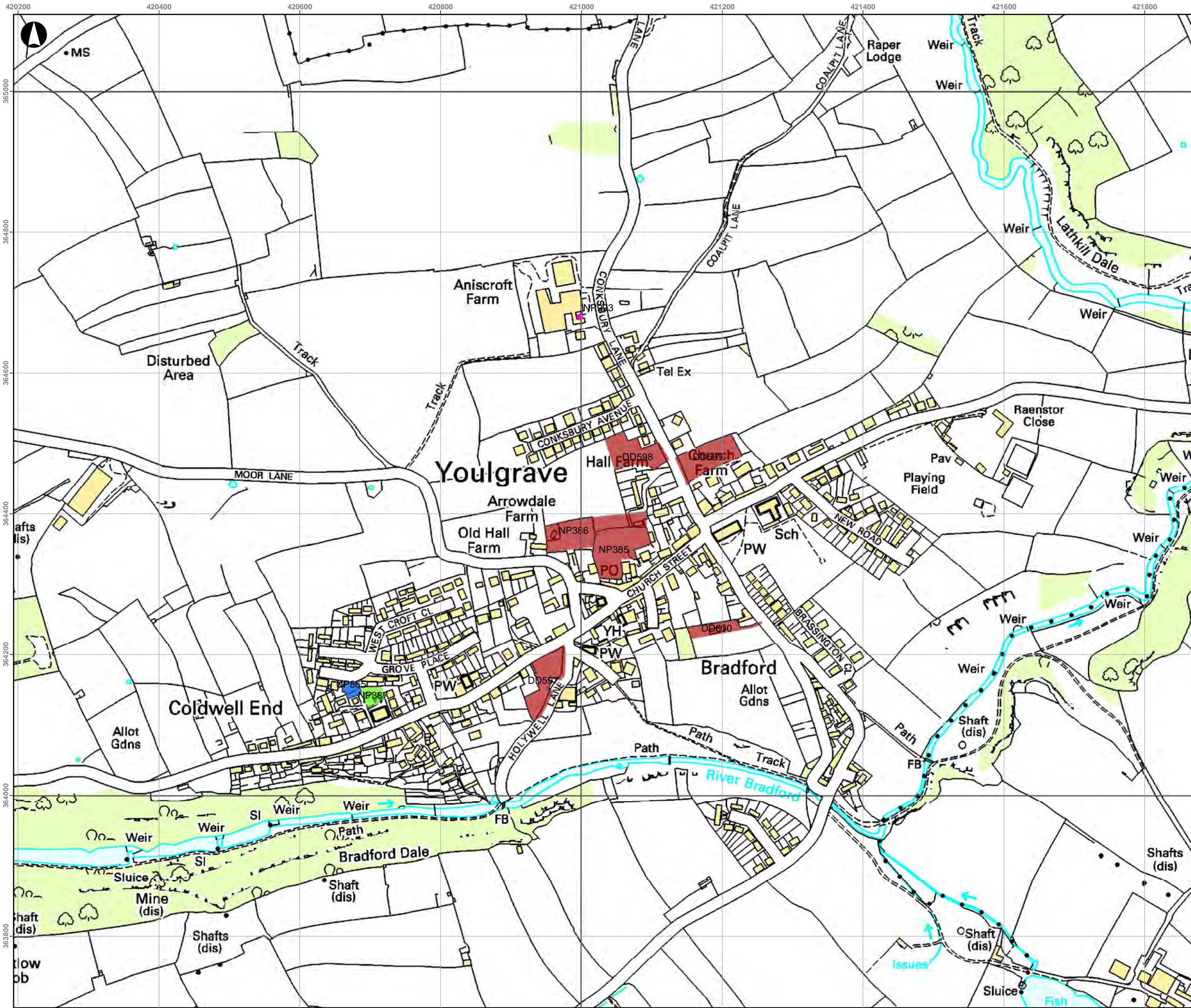
Scale at A3

1:10,000

Drawing Status

Information

Job No	Drawing No	Issue
207059-00	034	A



Key

- Potential Sites which passed filter
- Potential Sites which failed filter
- Planning Permission Sites
- PDNP Housing Commitments
- National Park Boundary
- High Peak District Boundary
- Derbyshire Dales District Boundary

Notes

1. A number of planning permissions supplied by Peak District National Park were not provided as polygons with defined areas. Therefore these sites are presented as points and labeled 'Housing Commitments'.

A	05/12/2008	AS	SP	
Issue	Date	By	Chkd	Appd

Metres

0 65 130 260

ARUP

8th Floor St James's Buildings
Oxford Street Manchester M1 6EL
Tel+44(0)161 228 2331 Fax+44(0)161 236 1057
www.arup.com

Client
**Peak District National Park Authority
High Peaks Borough Council
Derbyshire Dales District Council**

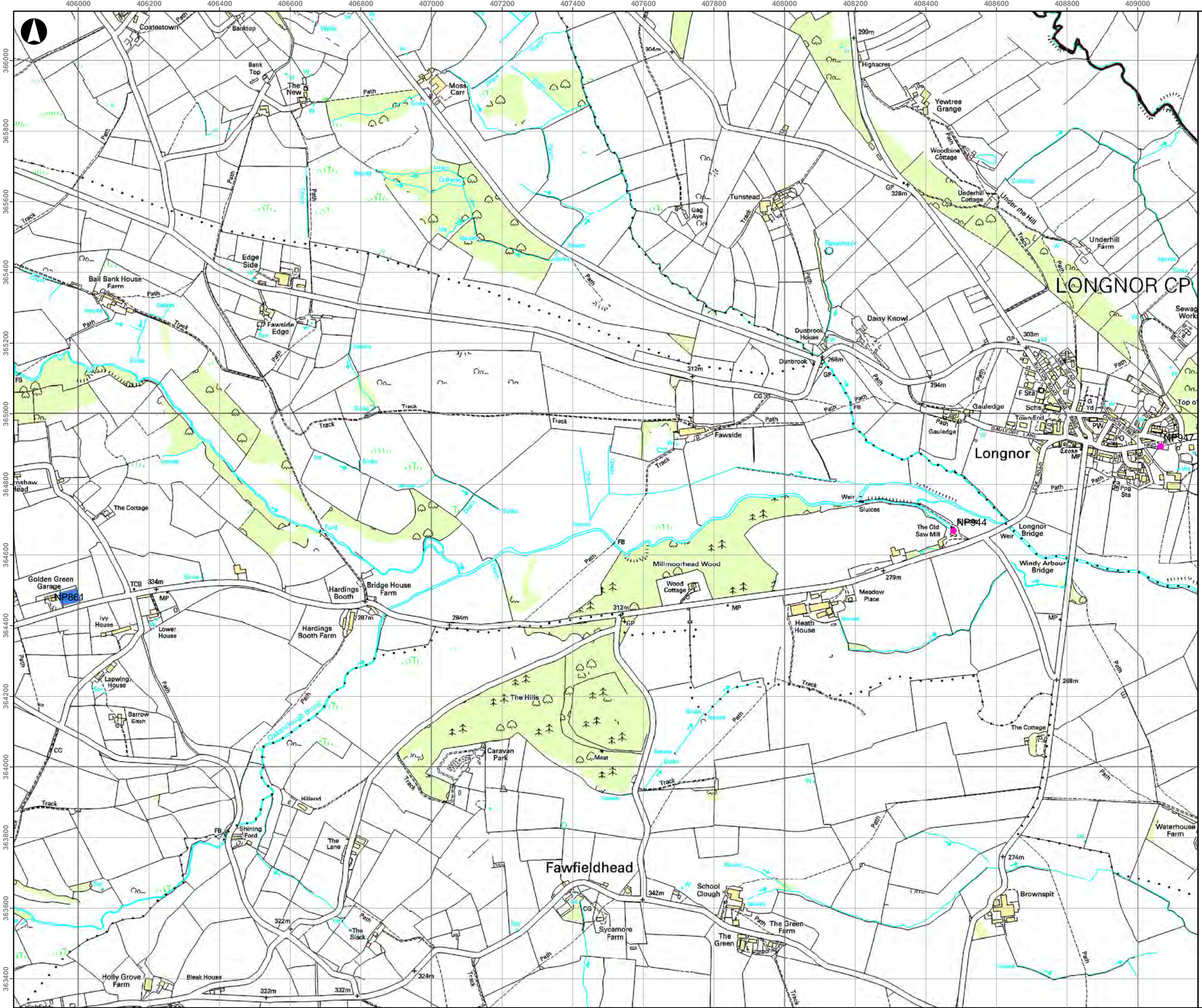
Job Title
Peak Sub Region SHLAA

Drawing Title
Peak District Sites

Scale at A3
1:5,000

Drawing Status
Information

Job No	Drawing No	Issue
207059-00	036	A



- Key**
- Potential Sites which passed filter
 - Potential Sites which failed filter
 - Planning Permission Sites
 - PDNP Housing Commitments
 - National Park Boundary
 - High Peak District Boundary
 - Derbyshire Dales District Boundary

Notes

1. A number of planning permissions supplied by Peak District National Park were not provided as polygons with defined areas. Therefore these sites are presented as points and labeled 'Housing Commitments'.

A	05/12/2008	AS	SP	
Issue	Date	By	Chkd	Appd

Metres

0 130 260 520

ARUP

8th Floor St.James's Buildings
Oxford Street Manchester M1 6EL
Tel+44(0)161 228 2331 Fax+44(0)161 236 1057
www.arup.com

Client
**Peak District National Park Authority
High Peaks Borough Council
Derbyshire Dales District Council**

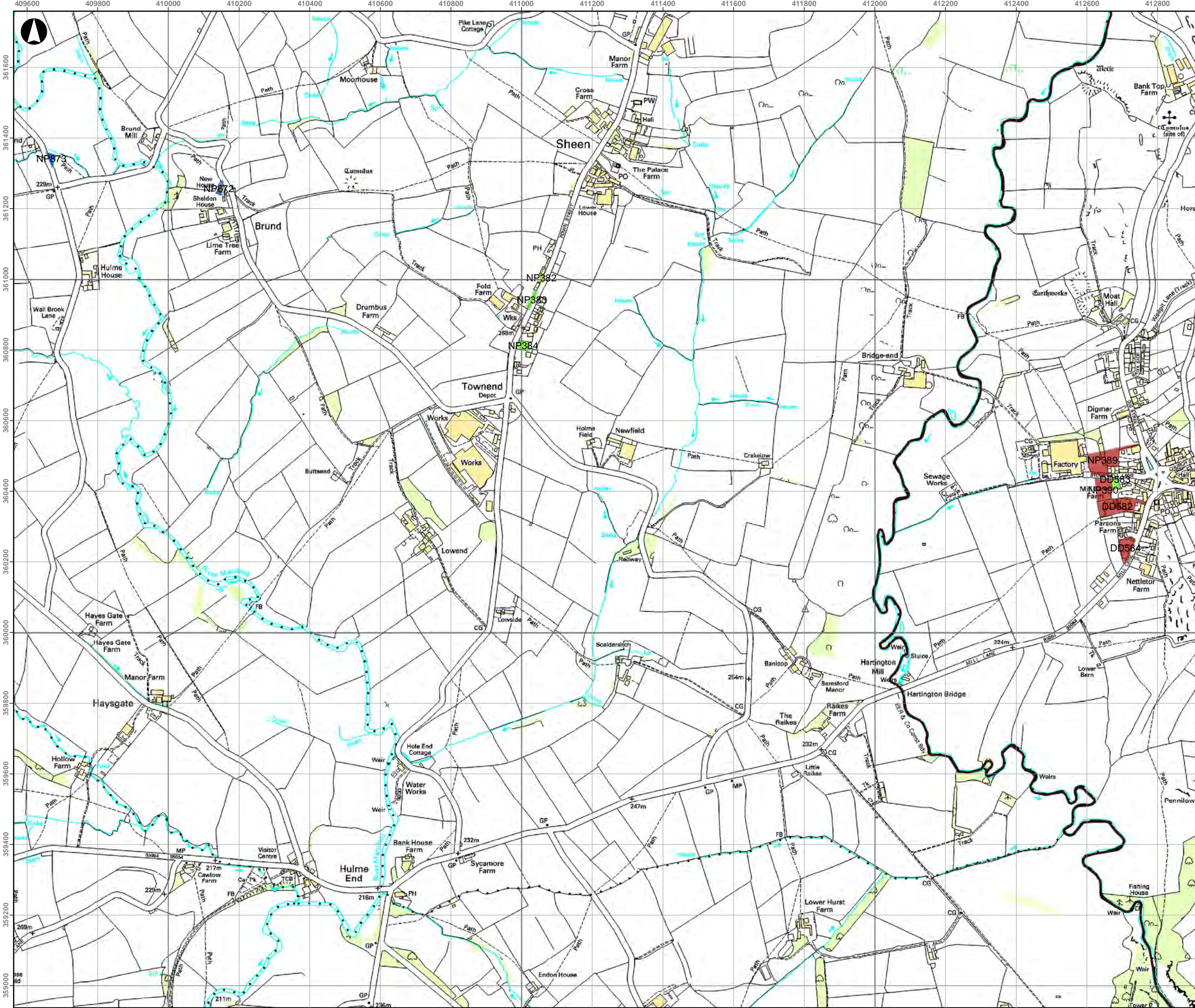
Job Title
Peak Sub Region SHLAA

Drawing Title
Peak District Sites

Scale at A3
1:10,000

Drawing Status
Information

Job No 207059-00	Drawing No 037	Issue A
----------------------------	--------------------------	-------------------



Key

- Potential Sites which passed filter
- Potential Sites which failed filter
- Planning Permission Sites
- PDNP Housing Commitments
- National Park Boundary
- High Peak District Boundary
- Derbyshire Dales District Boundary

Notes

1. A number of planning permissions supplied by Peak District National Park were not provided as polygons with defined areas. Therefore these sites are presented as points and labeled 'Housing Commitments'.

A	05/12/2008	AS	SP	
Issue	Date	By	Chkd	Appd

Metres

0 130 260 520

ARUP

8th Floor St James's Buildings
Oxford Street Manchester M1 6EL
Tel+44(0)161 228 2331 Fax+44(0)161 236 1057
www.arup.com

Client
**Peak District National Park Authority
High Peaks Borough Council
Derbyshire Dales District Council**

Job Title
Peak Sub Region SHLAA

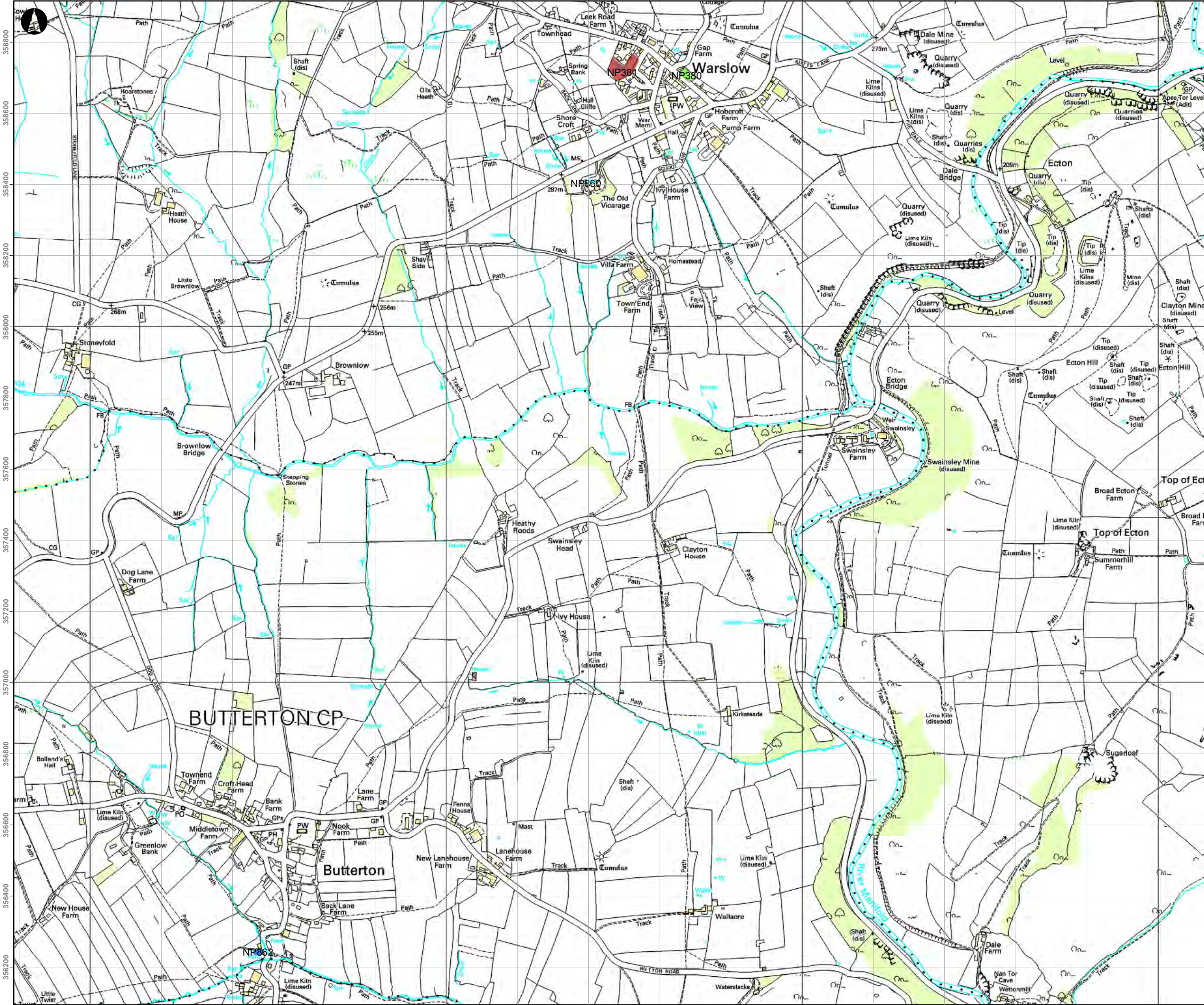
Drawing Title
Peak District Sites

Scale at A3
1:10,000

Drawing Status
Information

Job No 207059-00	Drawing No 038	Issue A
----------------------------	--------------------------	-------------------

406800 407000 407200 407400 407600 407800 408000 408200 408400 408600 408800 409000 409200 409400 409600 409800 410000

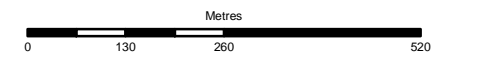


- Key**
- Potential Sites which passed filter
 - Potential Sites which failed filter
 - Planning Permission Sites
 - PDNP Housing Commitments
 - National Park Boundary
 - High Peak District Boundary
 - Derbyshire Dales District Boundary

Notes

1. A number of planning permissions supplied by Peak District National Park were not provided as polygons with defined areas. Therefore these sites are presented as points and labeled 'Housing Commitments'.

A	05/12/2008	AS	SP	
Issue	Date	By	Chkd	Appd



ARUP

8th Floor St James's Buildings
Oxford Street Manchester M1 6EL
Tel+44(0)161 228 2331 Fax+44(0)161 236 1057
www.arup.com

Client
**Peak District National Park Authority
High Peaks Borough Council
Derbyshire Dales District Council**

Job Title
Peak Sub Region SHLAA

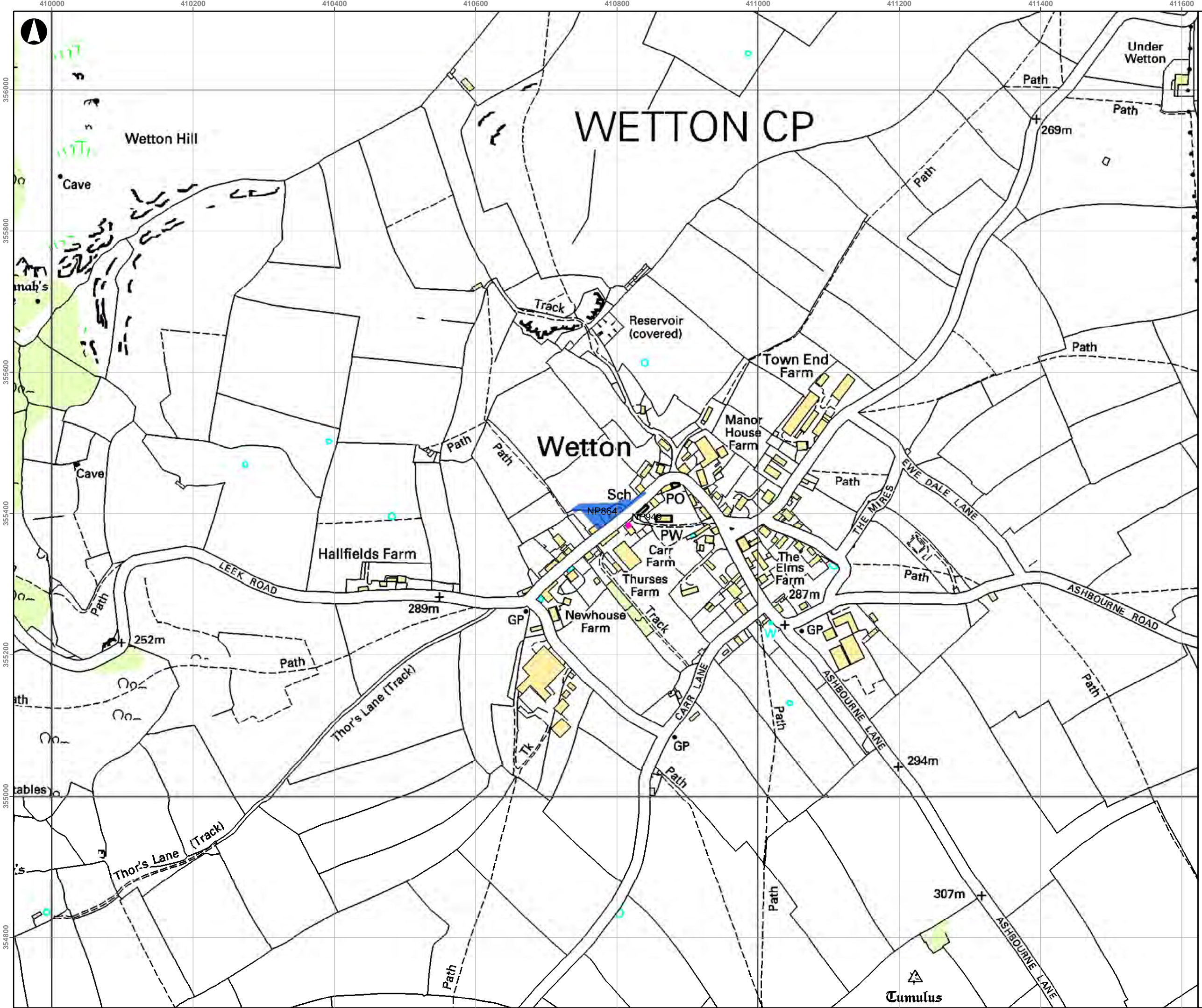
Drawing Title
Peak District Sites

Scale at A3
1:10,000

Drawing Status

Information

Job No 207059-00	Drawing No 039	Issue A
----------------------------	--------------------------	-------------------



Key

- Potential Sites which passed filter
- Potential Sites which failed filter
- Planning Permission Sites
- PDNP Housing Commitments
- National Park Boundary
- High Peak District Boundary
- Derbyshire Dales District Boundary

Notes

1. A number of planning permissions supplied by Peak District National Park were not provided as polygons with defined areas. Therefore these sites are presented as points and labeled 'Housing Commitments'.

A	05/12/2008	AS	SP	
Issue	Date	By	Chkd	Appd

Metres

ARUP

8th Floor St James's Buildings
Oxford Street Manchester M1 6EL
Tel+44(0)161 228 2331 Fax+44(0)161 236 1057
www.arup.com

Client

**Peak District National Park Authority
High Peaks Borough Council
Derbyshire Dales District Council**

Job Title

Peak Sub Region SHLAA

Drawing Title

Peak District Sites

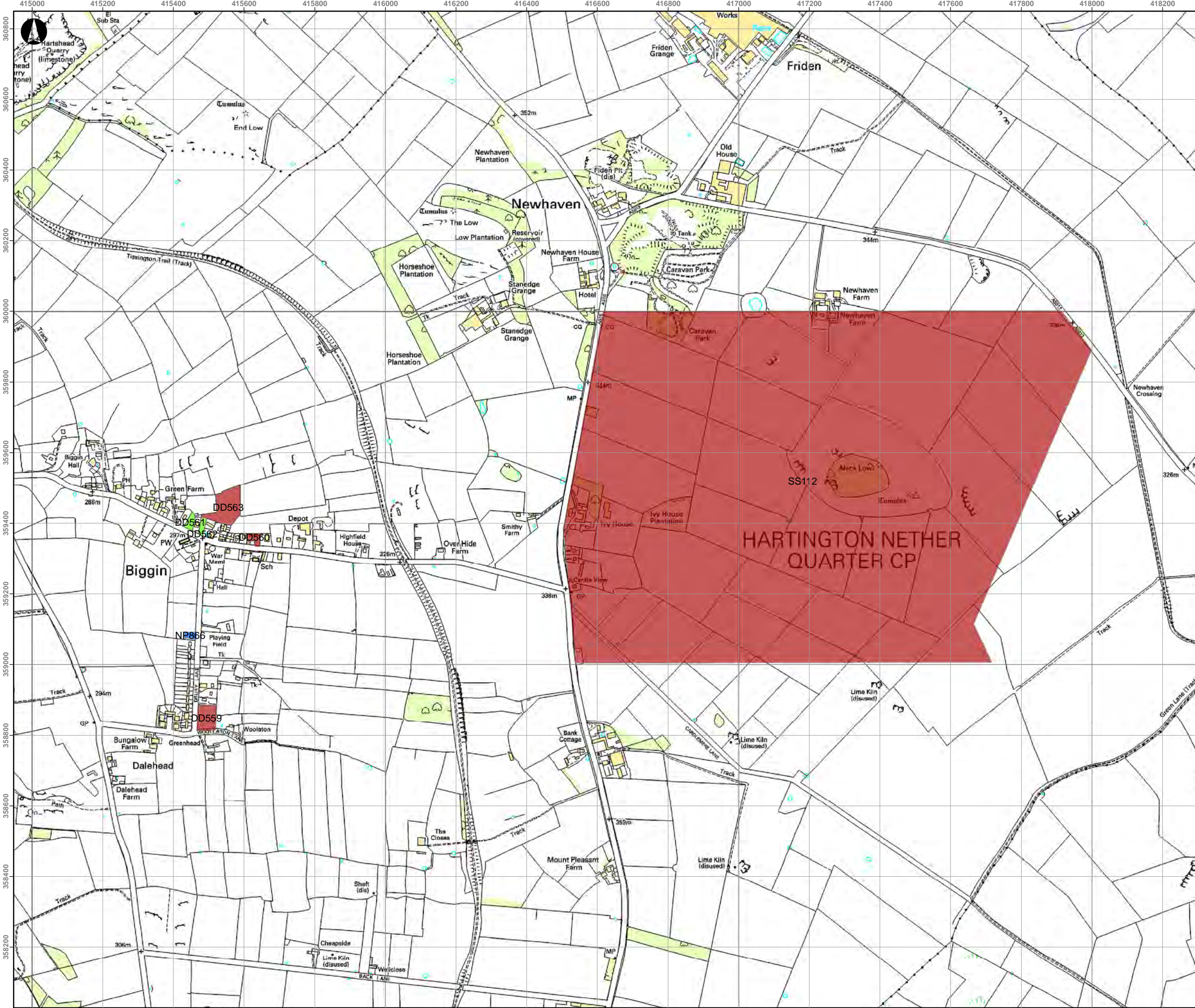
Scale at A3

1:5,000

Drawing Status

Information

Job No	Drawing No	Issue
207059-00	040	A



Key

- Potential Sites which passed filter
- Potential Sites which failed filter
- Planning Permission Sites
- PDNP Housing Commitments
- National Park Boundary
- High Peak District Boundary
- Derbyshire Dales District Boundary

Notes

1. A number of planning permissions supplied by Peak District National Park were not provided as polygons with defined areas. Therefore these sites are presented as points and labeled 'Housing Commitments'.

A	05/12/2008	AS	SP	
Issue	Date	By	Chkd	Appd

Metres

0 130 260 520

ARUP

8th Floor St.James's Buildings
 Oxford Street Manchester M1 6EL
 Tel+44(0)161 228 2331 Fax+44(0)161 236 1057
 www.arup.com

Client
**Peak District National Park Authority
 High Peaks Borough Council
 Derbyshire Dales District Council**

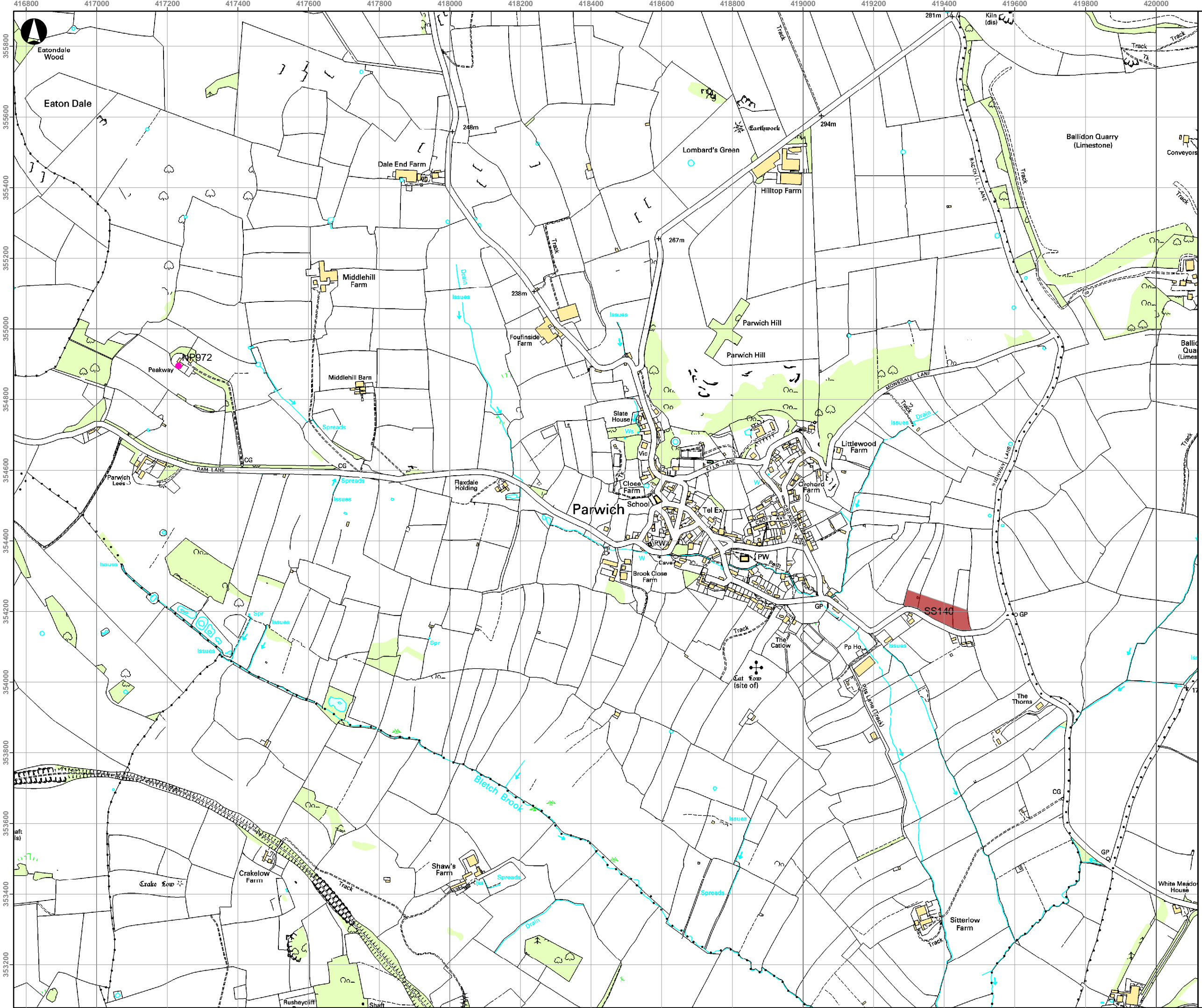
Job Title
Peak Sub Region SHLAA

Drawing Title
Peak District Sites

Scale at A3
1:10,000

Drawing Status
Information

Job No 207059-00	Drawing No 041	Issue A
----------------------------	--------------------------	-------------------



Key

- Potential Sites which passed filter
- Potential Sites which failed filter
- Planning Permission Sites
- PDNP Housing Commitments
- National Park Boundary
- High Peak District Boundary
- Derbyshire Dales District Boundary

Notes

1. A number of planning permissions supplied by Peak District National Park were not provided as polygons with defined areas. Therefore these sites are presented as points and labeled 'Housing Commitments'.

A	05/12/2008	AS	SP	
Issue	Date	By	Chkd	Appd

Metres

0 120 240 480

ARUP

8th Floor St James's Buildings
Oxford Street Manchester M1 6EL
Tel+44(0)161 228 2331 Fax+44(0)161 236 1057
www.arup.com

Client

**Peak District National Park Authority
High Peaks Borough Council
Derbyshire Dales District Council**

Job Title

Peak Sub Region SHLAA

Drawing Title

Peak District Sites

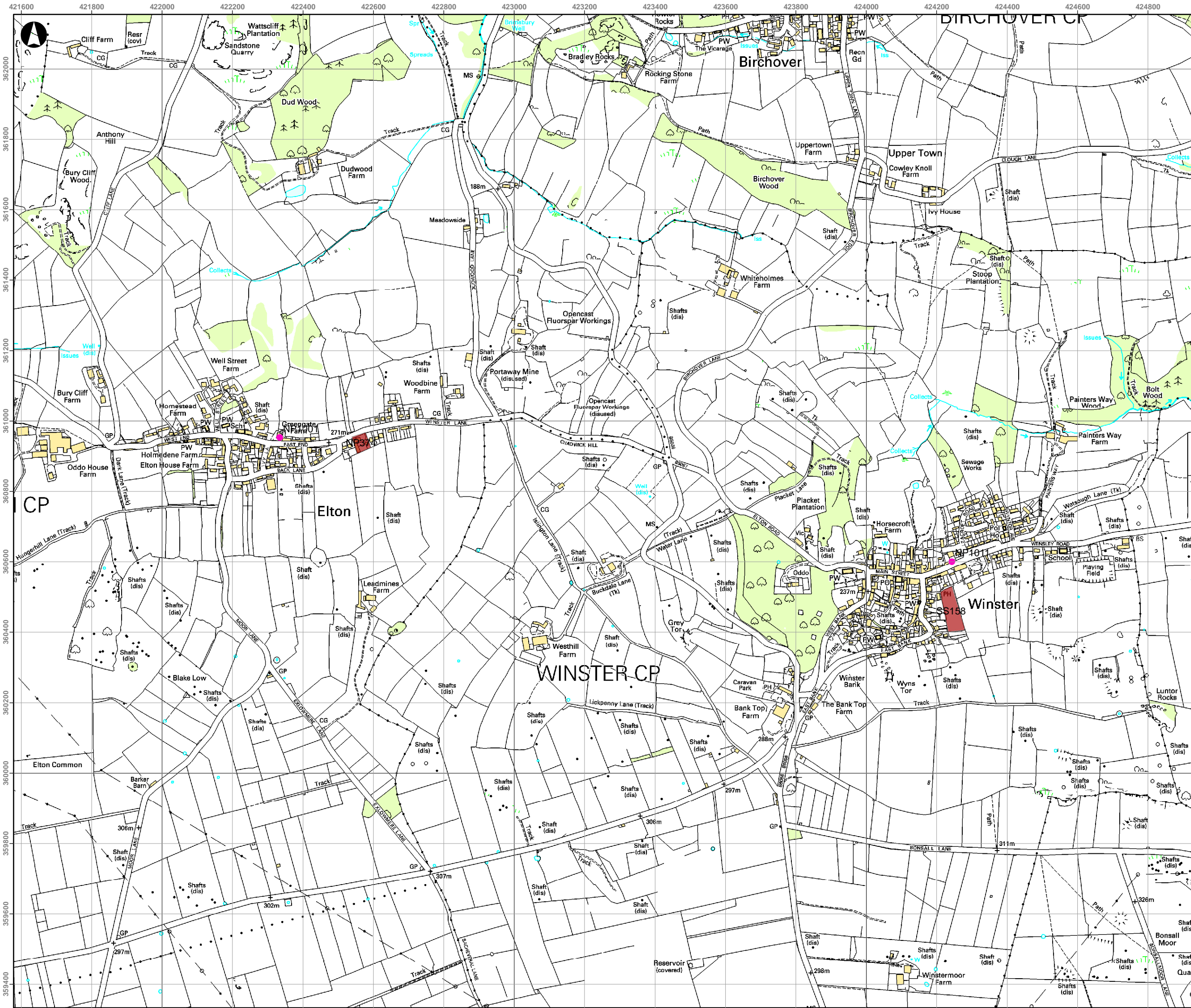
Scale at A3

1:10,000

Drawing Status

Information

Job No	Drawing No	Issue
207059-00	042	A



- Key**
- Potential Sites which passed filter
 - Potential Sites which failed filter
 - Planning Permission Sites
 - PDNP Housing Commitments
 - National Park Boundary
 - High Peak District Boundary
 - Derbyshire Dales District Boundary

Notes

1. A number of planning permissions supplied by Peak District National Park were not provided as polygons with defined areas. Therefore these sites are presented as points and labeled 'Housing Commitments'.

A	05/12/2008	AS	SP	
Issue	Date	By	Chkd	Appd

Metres

0 120 240 480

ARUP

8th Floor St James's Buildings
 Oxford Street Manchester M1 6EL
 Tel+44(0)161 228 2331 Fax+44(0)161 236 1057
 www.arup.com

Client
**Peak District National Park Authority
 High Peaks Borough Council
 Derbyshire Dales District Council**

Job Title
Peak Sub Region SHLAA

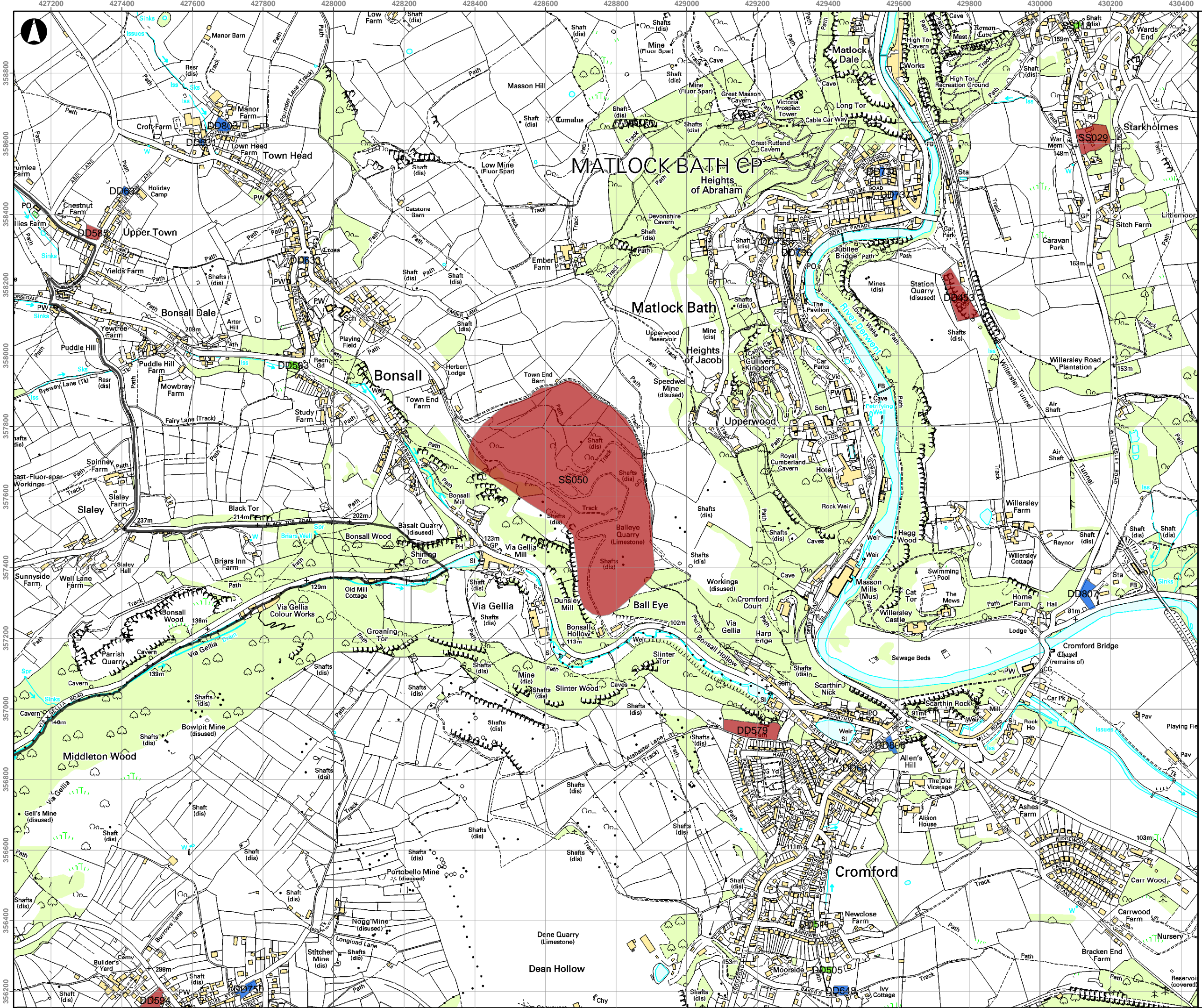
Drawing Title
Peak District Sites

Scale at A3
1:10,000

Drawing Status

Information

Job No	Drawing No	Issue
207059-00	043	A



Key

- Potential Sites which passed filter
- Potential Sites which failed filter
- Planning Permission Sites
- PDNP Housing Commitments
- National Park Boundary
- High Peak District Boundary
- Derbyshire Dales District Boundary

Notes

1. A number of planning permissions supplied by Peak District National Park were not provided as polygons with defined areas. Therefore these sites are presented as points and labeled 'Housing Commitments'.

A	05/12/2008	AS	SP	
Issue	Date	By	Chkd	Appd

Metres

0 120 240 480

ARUP

8th Floor St James's Buildings
Oxford Street Manchester M1 6EL
Tel+44(0)161 228 2331 Fax+44(0)161 236 1057
www.arup.com

Client
**Peak District National Park Authority
High Peaks Borough Council
Derbyshire Dales District Council**

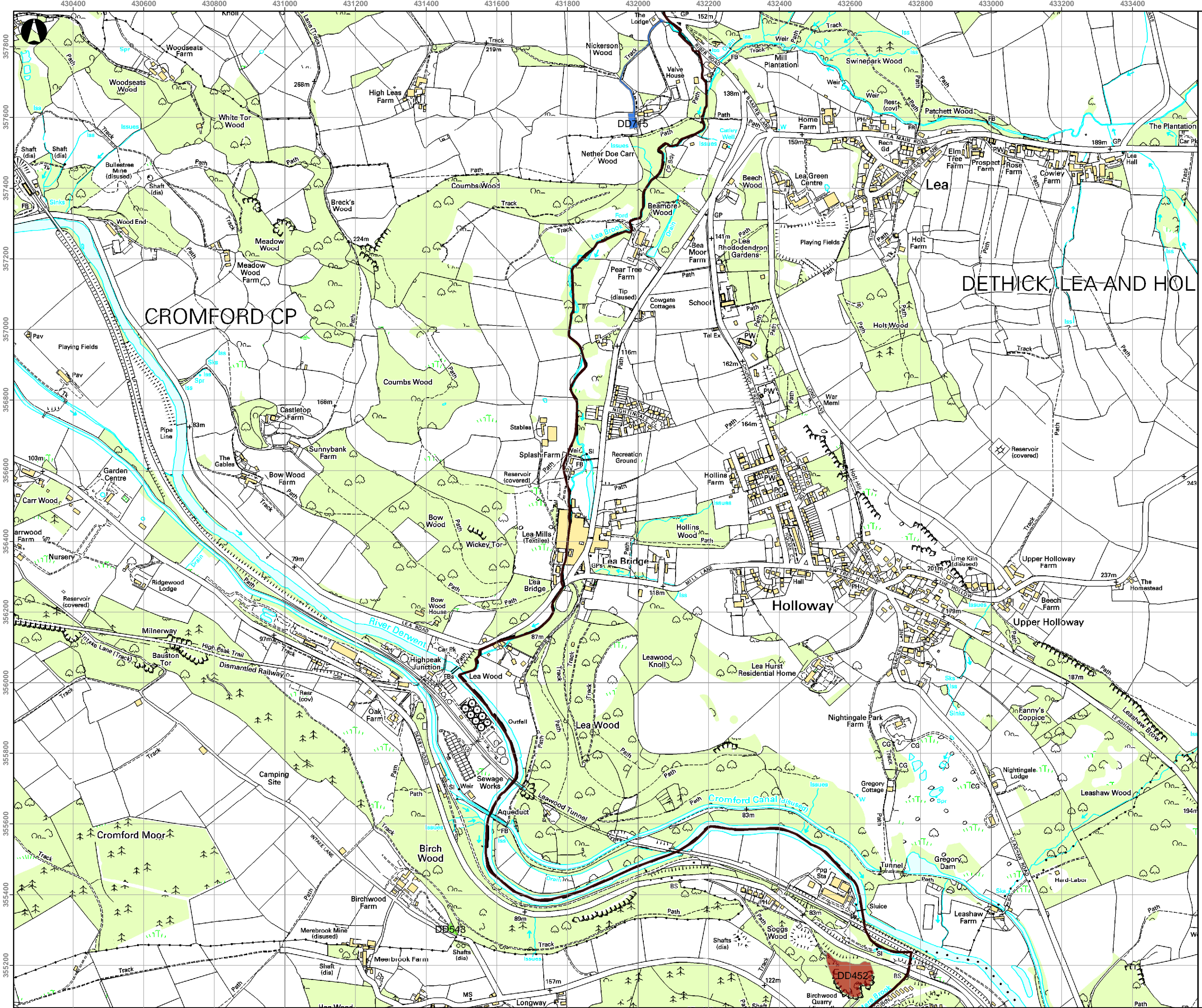
Job Title
Peak Sub Region SHLAA

Drawing Title
Peak District Sites

Scale at A3
1:10,000

Drawing Status
Information

Job No 207059-00	Drawing No 044	Issue A
----------------------------	--------------------------	-------------------



Key

- Potential Sites which passed filter
- Potential Sites which failed filter
- Planning Permission Sites
- PDNP Housing Commitments
- National Park Boundary
- High Peak District Boundary
- Derbyshire Dales District Boundary

Notes

1. A number of planning permissions supplied by Peak District National Park were not provided as polygons with defined areas. Therefore these sites are presented as points and labeled 'Housing Commitments'.

A	05/12/2008	AS	SP	
Issue	Date	By	Chkd	Appd



ARUP

8th Floor St James's Buildings
Oxford Street Manchester M1 6EL
Tel+44(0)161 228 2331 Fax+44(0)161 236 1057
www.arup.com

Client
**Peak District National Park Authority
High Peaks Borough Council
Derbyshire Dales District Council**

Job Title
Peak Sub Region SHLAA

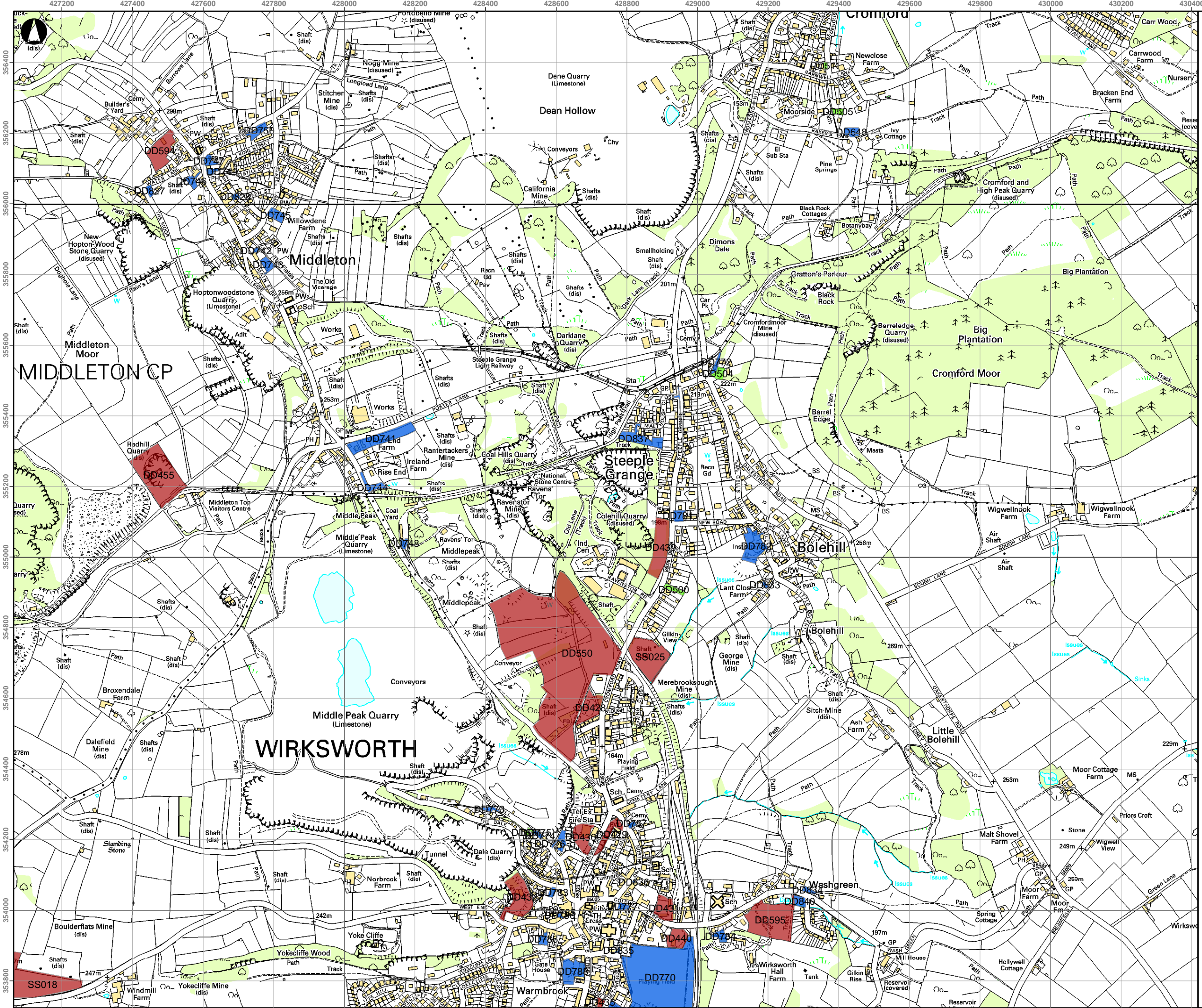
Drawing Title
Peak District Sites

Scale at A3
1:10,000

Drawing Status

Information

Job No 207059-00	Drawing No 045	Issue A
----------------------------	--------------------------	-------------------



Key

- Potential Sites which passed filter
- Potential Sites which failed filter
- Planning Permission Sites
- PDNP Housing Commitments
- National Park Boundary
- High Peak District Boundary
- Derbyshire Dales District Boundary

Notes

1. A number of planning permissions supplied by Peak District National Park were not provided as polygons with defined areas. Therefore these sites are presented as points and labeled 'Housing Commitments'.

A	05/12/2008	AS	SP	
Issue	Date	By	Chkd	Appd

Metres

0 120 240 480

ARUP

8th Floor St James's Buildings
Oxford Street Manchester M1 6EL
Tel+44(0)161 228 2331 Fax+44(0)161 236 1057
www.arup.com

Client

Peak District National Park Authority
High Peaks Borough Council
Derbyshire Dales District Council

Job Title

Peak Sub Region SHLAA

Drawing Title

Peak District Sites

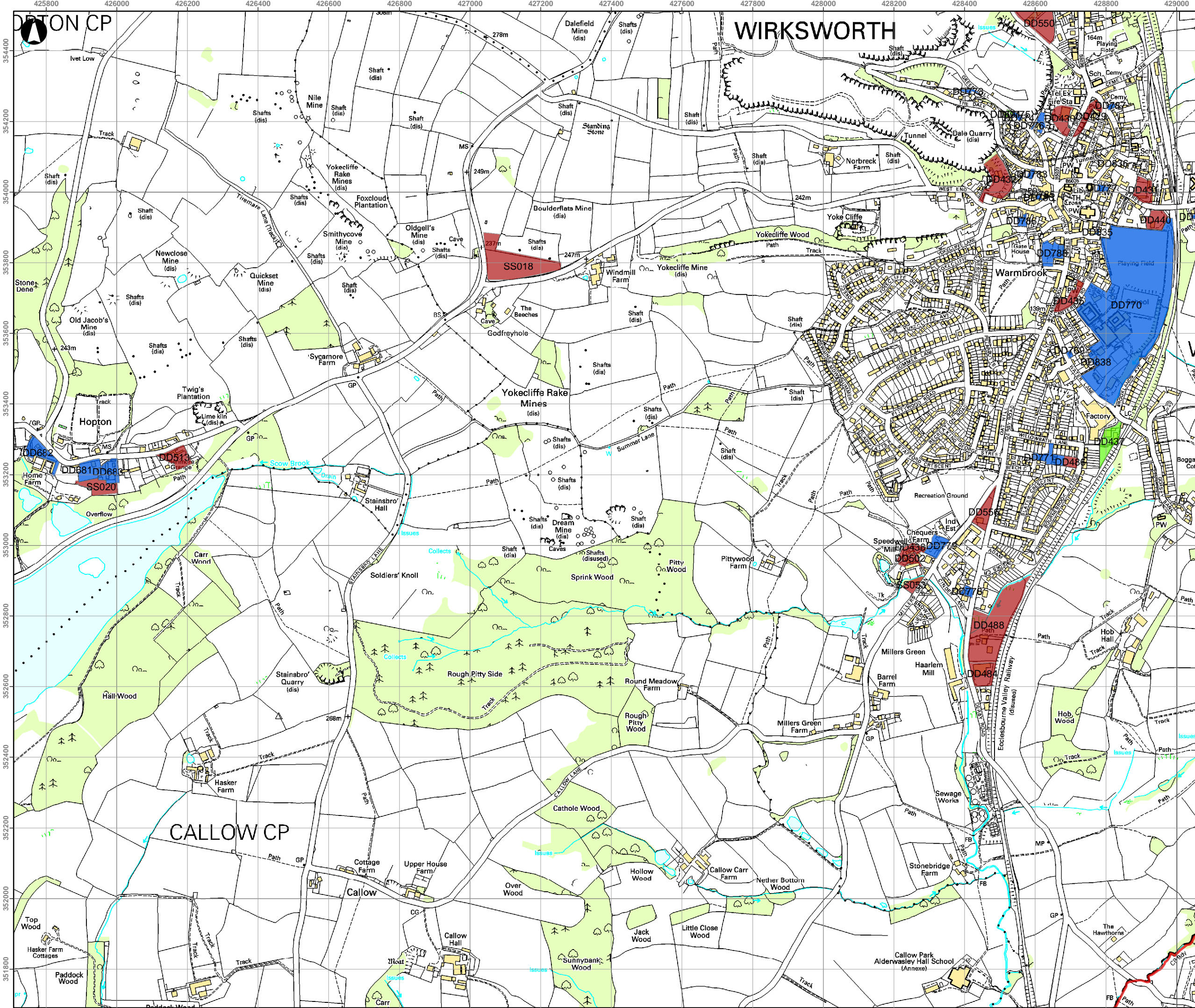
Scale at A3

1:10,000

Drawing Status

Information

Job No	Drawing No	Issue
207059-00	046	A



Key

- Potential Sites which passed filter
- Potential Sites which failed filter
- Planning Permission Sites
- PDNP Housing Commitments
- National Park Boundary
- High Peak District Boundary
- Derbyshire Dales District Boundary

Notes

1. A number of planning permissions supplied by Peak District National Park were not provided as polygons with defined areas. Therefore these sites are presented as points and labeled 'Housing Commitments'.

A	05/12/2008	AS	SP	
Issue	Date	By	Chkd	Appd

Metres

0 120 240 480

ARUP

8th Floor St James's Buildings
Oxford Street Manchester M1 6EL
Tel+44(0)161 228 2331 Fax+44(0)161 236 1057
www.arup.com

Client
**Peak District National Park Authority
High Peaks Borough Council
Derbyshire Dales District Council**

Job Title
Peak Sub Region SHLAA

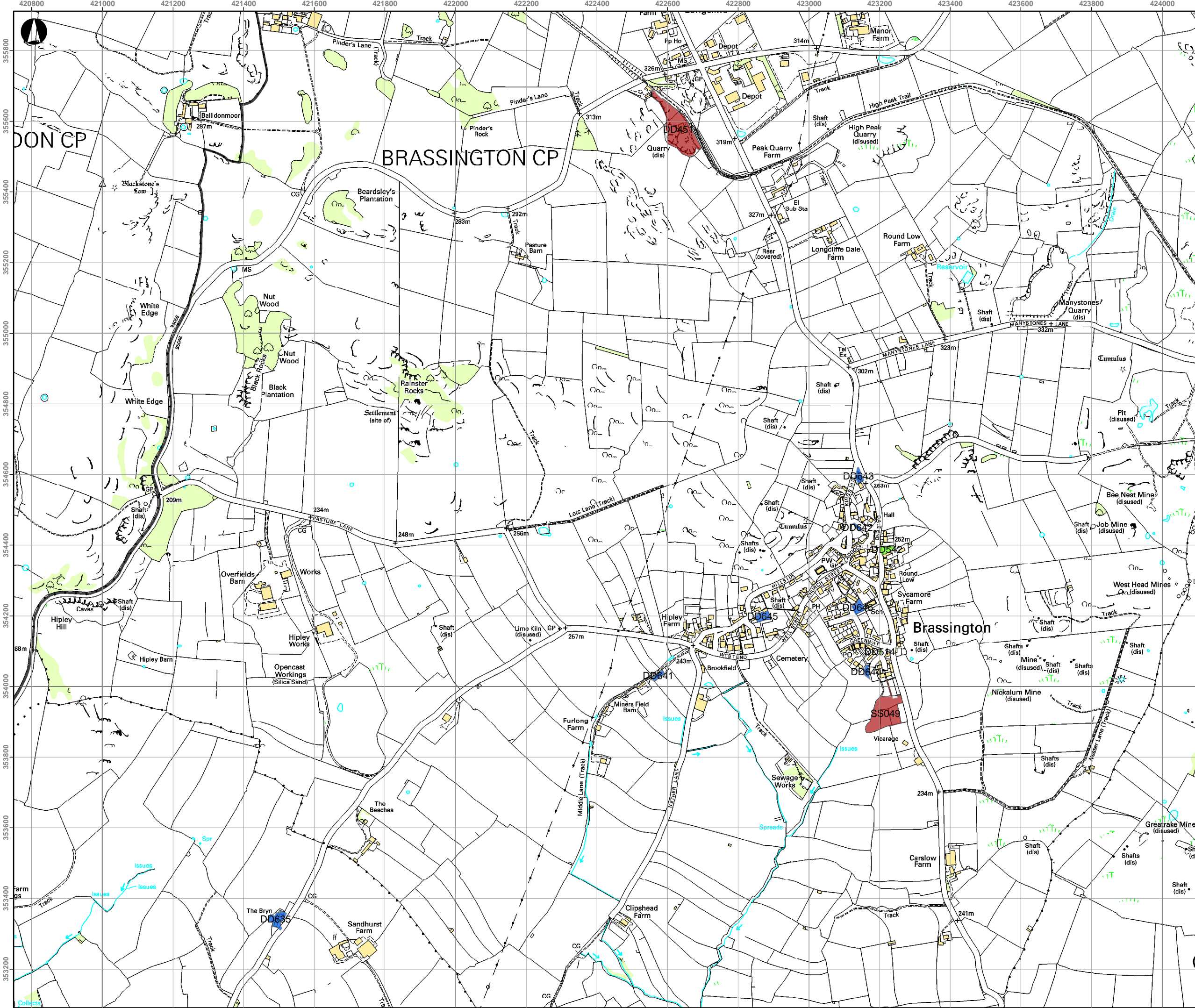
Drawing Title
Peak District Sites

Scale at A3
1:10,000

Drawing Status

Information

Job No 207059-00	Drawing No 047	Issue A
----------------------------	--------------------------	-------------------



Key

- Potential Sites which passed filter
- Potential Sites which failed filter
- Planning Permission Sites
- PDNP Housing Commitments
- National Park Boundary
- High Peak District Boundary
- Derbyshire Dales District Boundary

Notes

1. A number of planning permissions supplied by Peak District National Park were not provided as polygons with defined areas. Therefore these sites are presented as points and labeled 'Housing Commitments'.

A	05/12/2008	AS	SP	
Issue	Date	By	Chkd	Appd

Metres

0 120 240 480

ARUP

8th Floor St James's Buildings
Oxford Street Manchester M1 6EL
Tel+44(0)161 228 2331 Fax+44(0)161 236 1057
www.arup.com

Client
**Peak District National Park Authority
High Peaks Borough Council
Derbyshire Dales District Council**

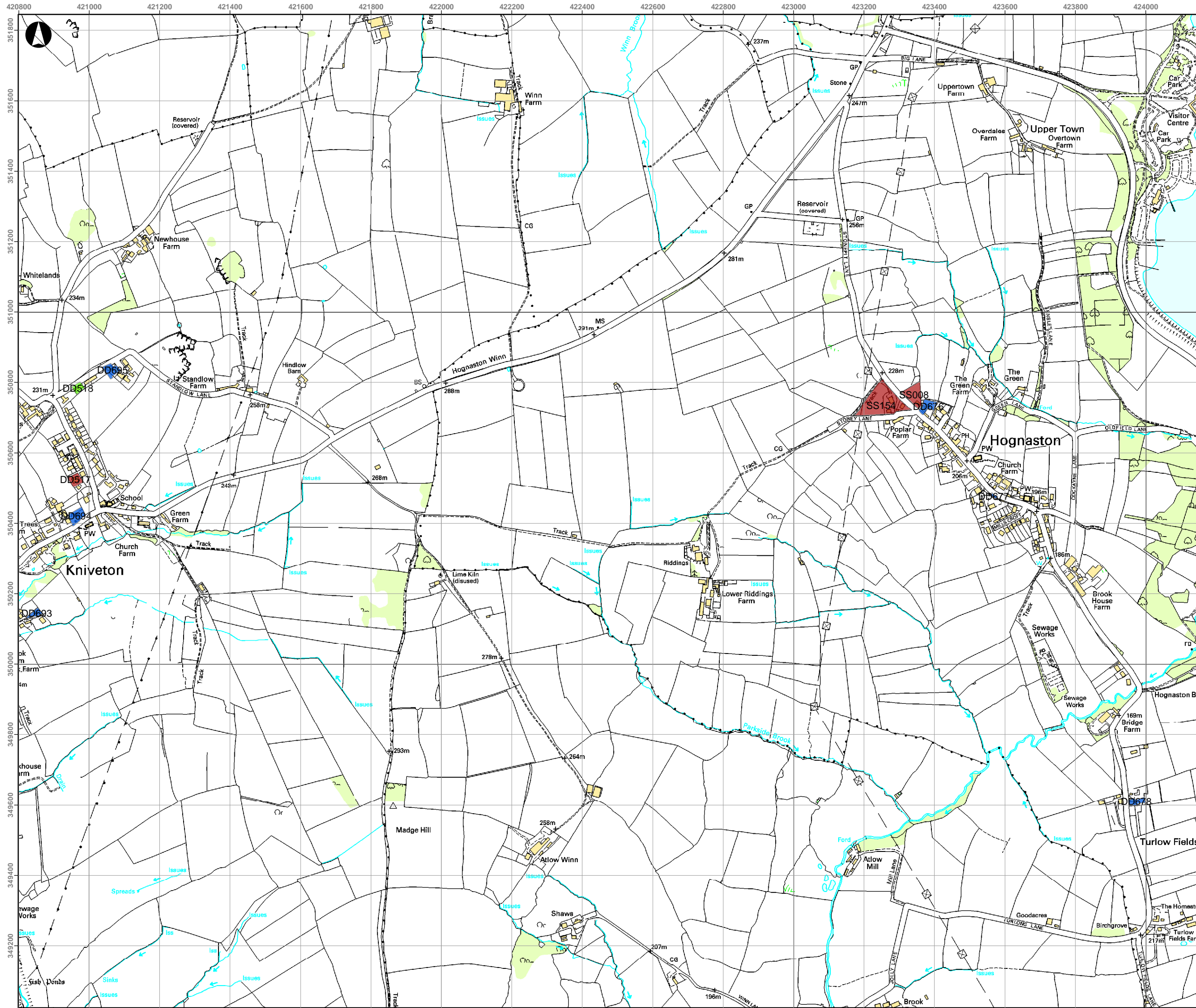
Job Title
Peak Sub Region SHLAA

Drawing Title
Peak District Sites

Scale at A3
1:10,000

Drawing Status
Information

Job No 207059-00	Drawing No 048	Issue A
----------------------------	--------------------------	-------------------



Key

- Potential Sites which passed filter
- Potential Sites which failed filter
- Planning Permission Sites
- PDNP Housing Commitments
- National Park Boundary
- High Peak District Boundary
- Derbyshire Dales District Boundary

Notes

1. A number of planning permissions supplied by Peak District National Park were not provided as polygons with defined areas. Therefore these sites are presented as points and labeled 'Housing Commitments'.

A	05/12/2008	AS	SP	
Issue	Date	By	Chkd	Appd

Metres

0 120 240 480

ARUP

8th Floor St.James's Buildings
Oxford Street Manchester M1 6EL
Tel+44(0)161 228 2331 Fax+44(0)161 236 1057
www.arup.com

Client
**Peak District National Park Authority
High Peaks Borough Council
Derbyshire Dales District Council**

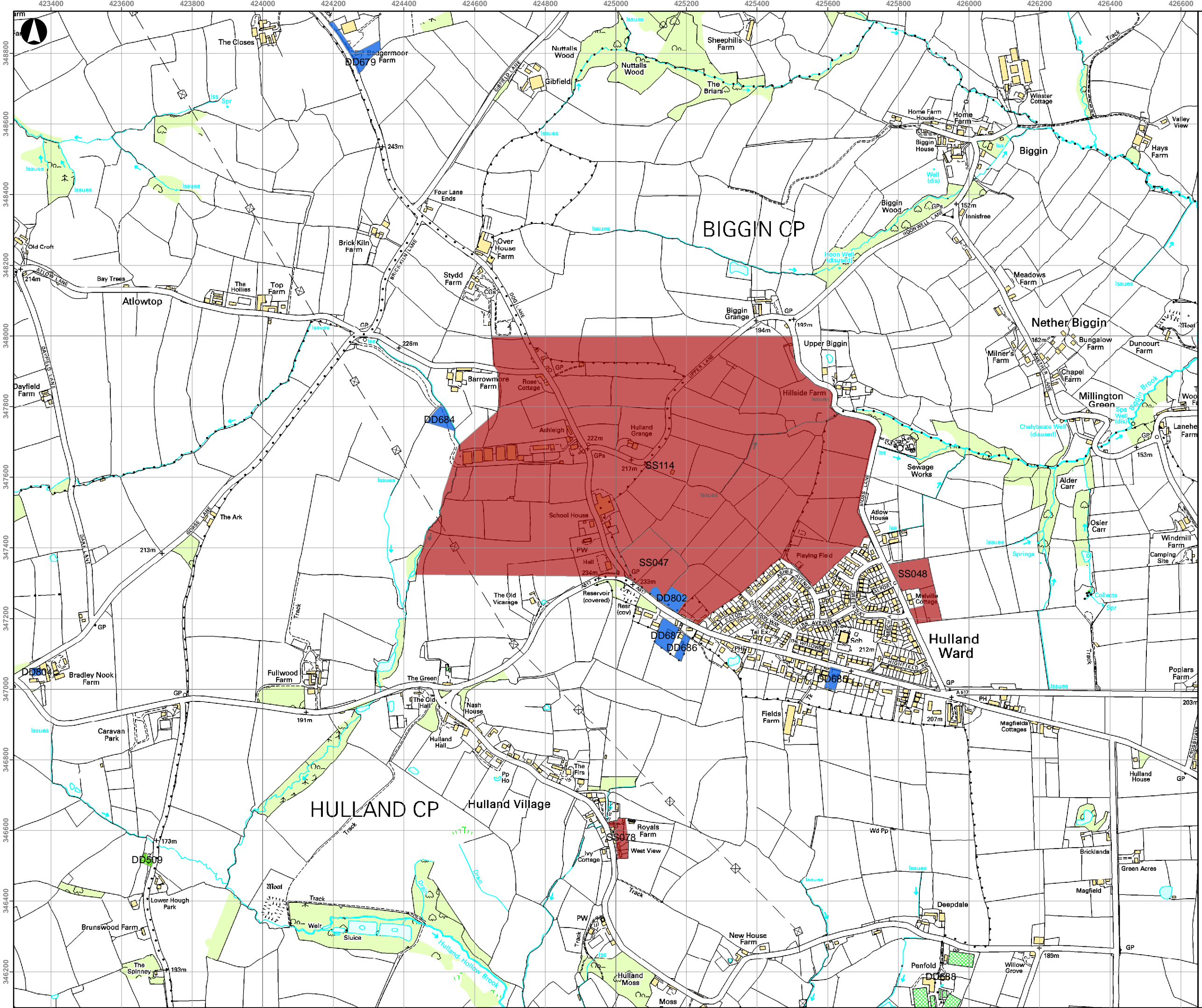
Job Title
Peak Sub Region SHLAA

Drawing Title
Peak District Sites

Scale at A3
1:10,000

Drawing Status

Information	Job No 207059-00	Drawing No 049	Issue A
--------------------	----------------------------	--------------------------	-------------------



Key

- Potential Sites which passed filter
- Potential Sites which failed filter
- Planning Permission Sites
- PDNP Housing Commitments
- National Park Boundary
- High Peak District Boundary
- Derbyshire Dales District Boundary

Notes

1. A number of planning permissions supplied by Peak District National Park were not provided as polygons with defined areas. Therefore these sites are presented as points and labeled 'Housing Commitments'.

A	05/12/2008	AS	SP	
Issue	Date	By	Chkd	Appd

Metres

0 120 240 480

ARUP

8th Floor St James's Buildings
Oxford Street Manchester M1 6EL
Tel+44(0)161 228 2331 Fax+44(0)161 236 1057
www.arup.com

Client
**Peak District National Park Authority
High Peaks Borough Council
Derbyshire Dales District Council**

Job Title
Peak Sub Region SHLAA

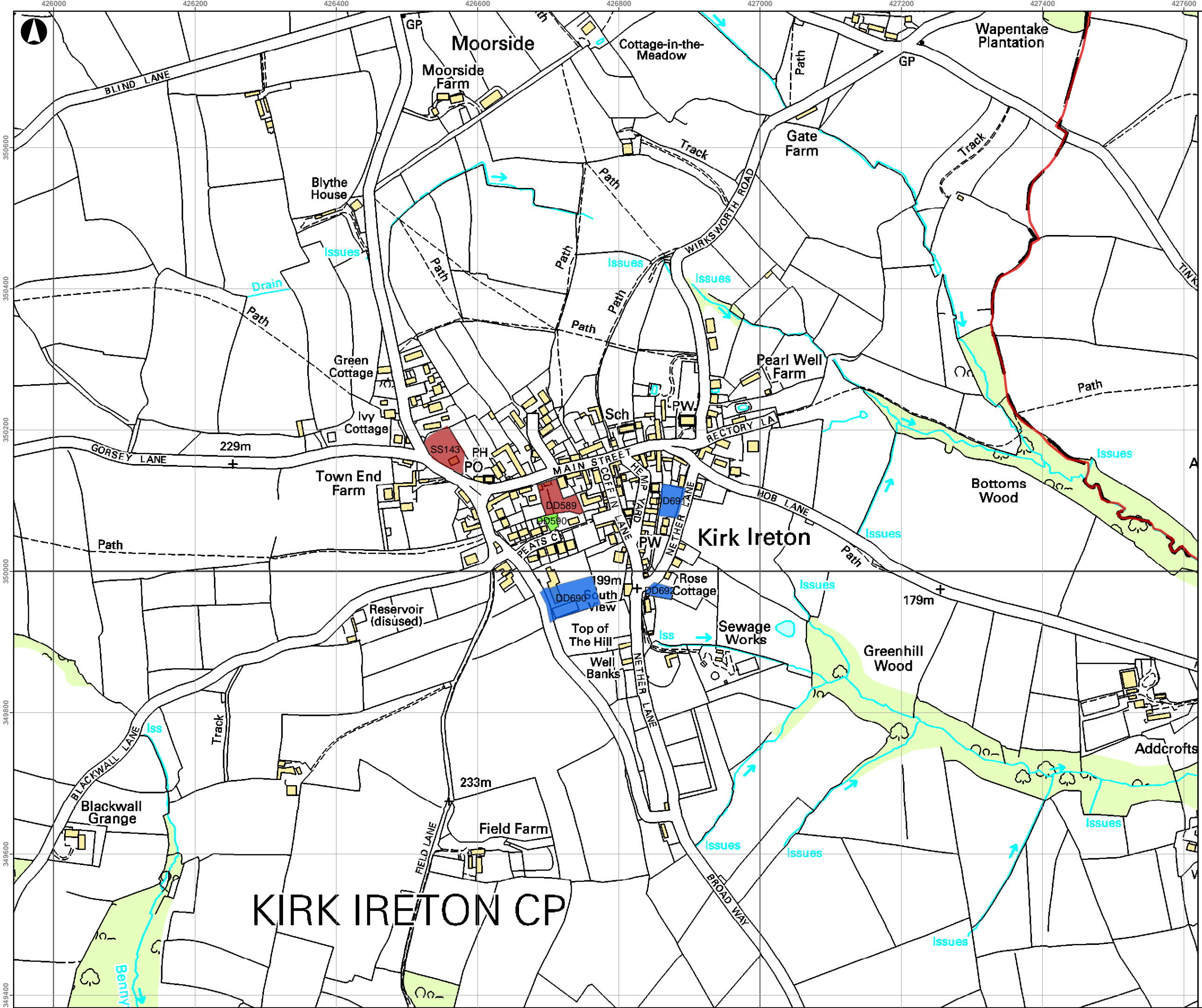
Drawing Title
Peak District Sites

Scale at A3
1:10,000

Drawing Status

Information

Job No 207059-00	Drawing No 050	Issue A
----------------------------	--------------------------	-------------------



Key

- Potential Sites which passed filter
- Potential Sites which failed filter
- Planning Permission Sites
- PDNP Housing Commitments
- National Park Boundary
- High Peak District Boundary
- Derbyshire Dales District Boundary

Notes

1. A number of planning permissions supplied by Peak District National Park were not provided as polygons with defined areas. Therefore these sites are presented as points and labeled 'Housing Commitments'.

A	05/12/2008	AS	SP	
Issue	Date	By	Chkd	Appd

Metres
0 60 120 240

ARUP

8th Floor St James's Buildings
Oxford Street Manchester M1 6EL
Tel+44(0)161 228 2331 Fax+44(0)161 236 1057
www.arup.com

Client
**Peak District National Park Authority
High Peaks Borough Council
Derbyshire Dales District Council**

Job Title
Peak Sub Region SHLAA

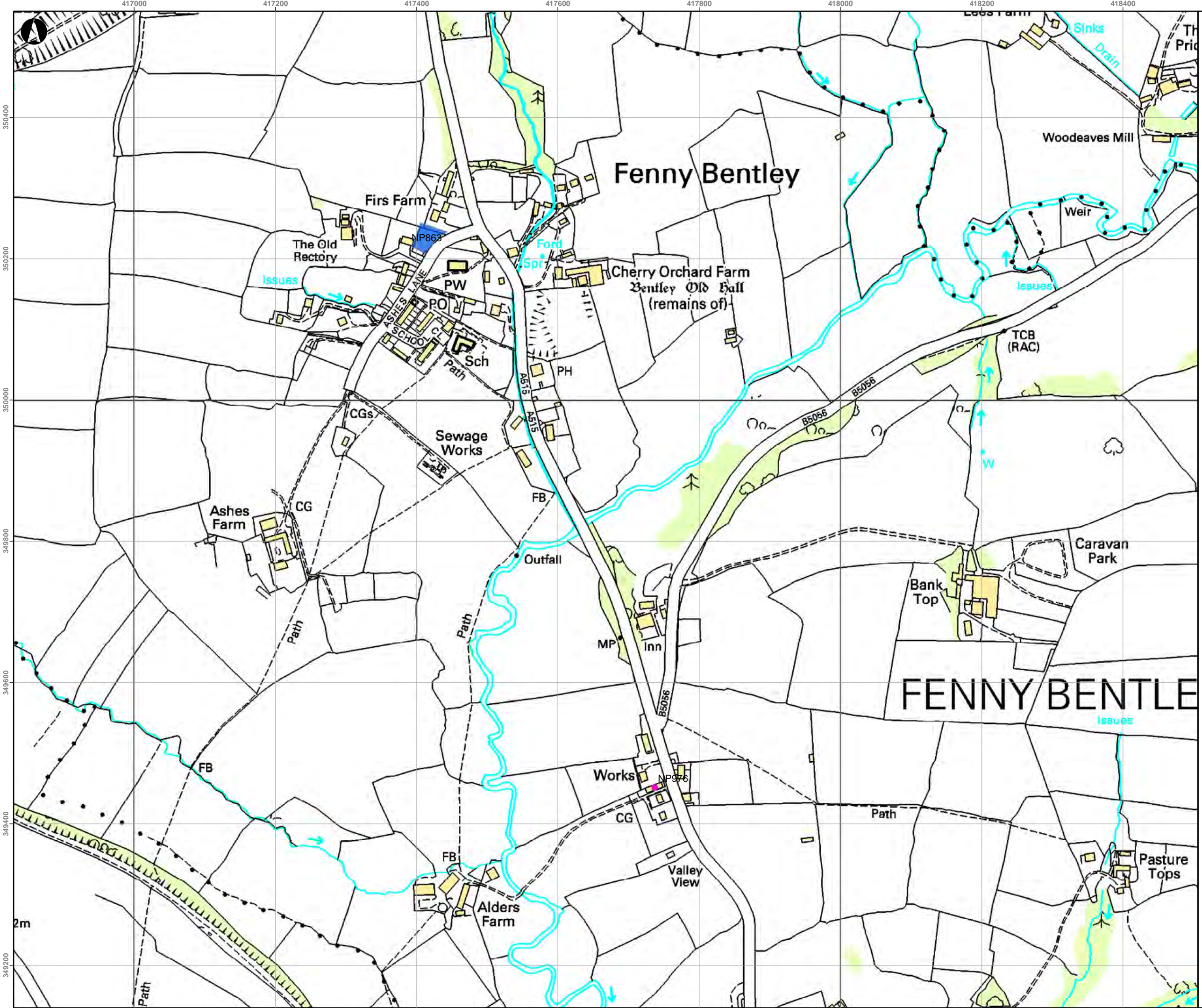
Drawing Title
Peak District Sites

Scale at A3
1:5,000

Drawing Status

Information

Job No 207059-00	Drawing No 051	Issue A
----------------------------	--------------------------	-------------------



Key

- Potential Sites which passed filter
- Potential Sites which failed filter
- Planning Permission Sites
- PDNP Housing Commitments
- National Park Boundary
- High Peak District Boundary
- Derbyshire Dales District Boundary

Notes

1. A number of planning permissions supplied by Peak District National Park were not provided as polygons with defined areas. Therefore these sites are presented as points and labeled 'Housing Commitments'.

A	05/12/2008	AS	SP	
Issue	Date	By	Chkd	Appd

Metres

0 65 130 260

ARUP

8th Floor St James's Buildings
Oxford Street Manchester M1 6EL
Tel+44(0)161 228 2331 Fax+44(0)161 236 1057
www.arup.com

Client
Peak District National Park Authority
High Peaks Borough Council
Derbyshire Dales District Council

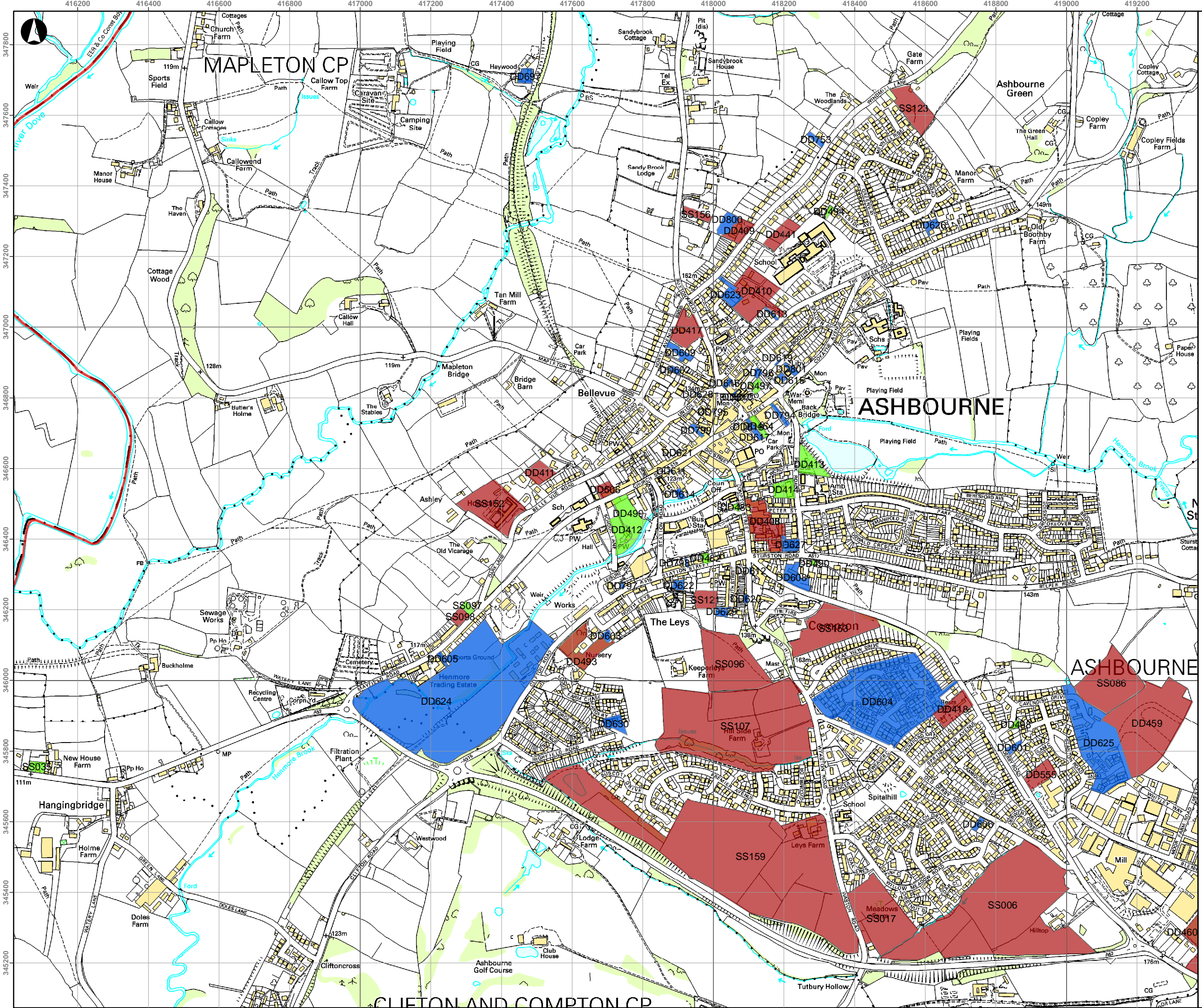
Job Title
Peak Sub Region SHLAA

Drawing Title
Peak District Sites

Scale at A3
1:5,000

Drawing Status
Information

Job No	Drawing No	Issue
207059-00	052	A



Key

- Potential Sites which passed filter
- Potential Sites which failed filter
- Planning Permission Sites
- PDNP Housing Commitments
- National Park Boundary
- High Peak District Boundary
- Derbyshire Dales District Boundary

Notes

1. A number of planning permissions supplied by Peak District National Park were not provided as polygons with defined areas. Therefore these sites are presented as points and labeled 'Housing Commitments'.

A	05/12/2008	AS	SP	
Issue	Date	By	Chkd	Appd

Metres
0 120 240 480

ARUP

8th Floor St James's Buildings
Oxford Street Manchester M1 6EL
Tel+44(0)161 228 2331 Fax+44(0)161 236 1057
www.arup.com

Client
**Peak District National Park Authority
High Peaks Borough Council
Derbyshire Dales District Council**

Job Title
Peak Sub Region SHLAA

Drawing Title
Peak District Sites

Scale at A3
1:10,000

Drawing Status

Information

Job No 207059-00	Drawing No 053	Issue A
----------------------------	--------------------------	-------------------

OFFCOTE AND UNDERWOOD CP

- Key**
- Potential Sites which passed filter
 - Potential Sites which failed filter
 - Planning Permission Sites
 - PDNP Housing Commitments
 - National Park Boundary
 - High Peak District Boundary
 - Derbyshire Dales District Boundary

Notes

1. A number of planning permissions supplied by Peak District National Park were not provided as polygons with defined areas. Therefore these sites are presented as points and labeled 'Housing Commitments'.

A	05/12/2008	AS	SP	
Issue	Date	By	Chkd	Appd



8th Floor St James's Buildings
Oxford Street Manchester M1 6EL
Tel+44(0)161 228 2331 Fax+44(0)161 236 1057
www.arup.com

Client
**Peak District National Park Authority
High Peaks Borough Council
Derbyshire Dales District Council**

Job Title
Peak Sub Region SHLAA

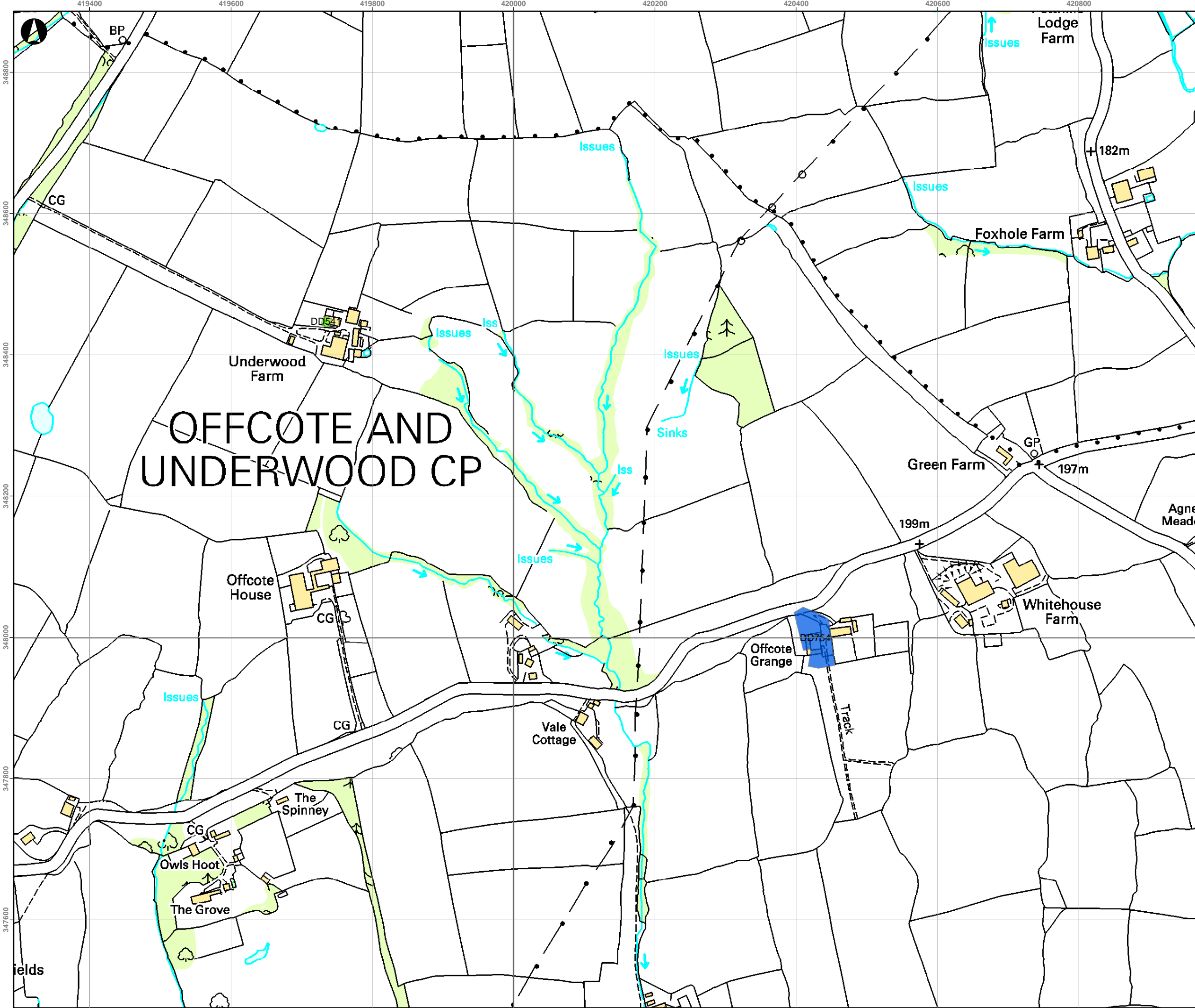
Drawing Title
Peak District Sites

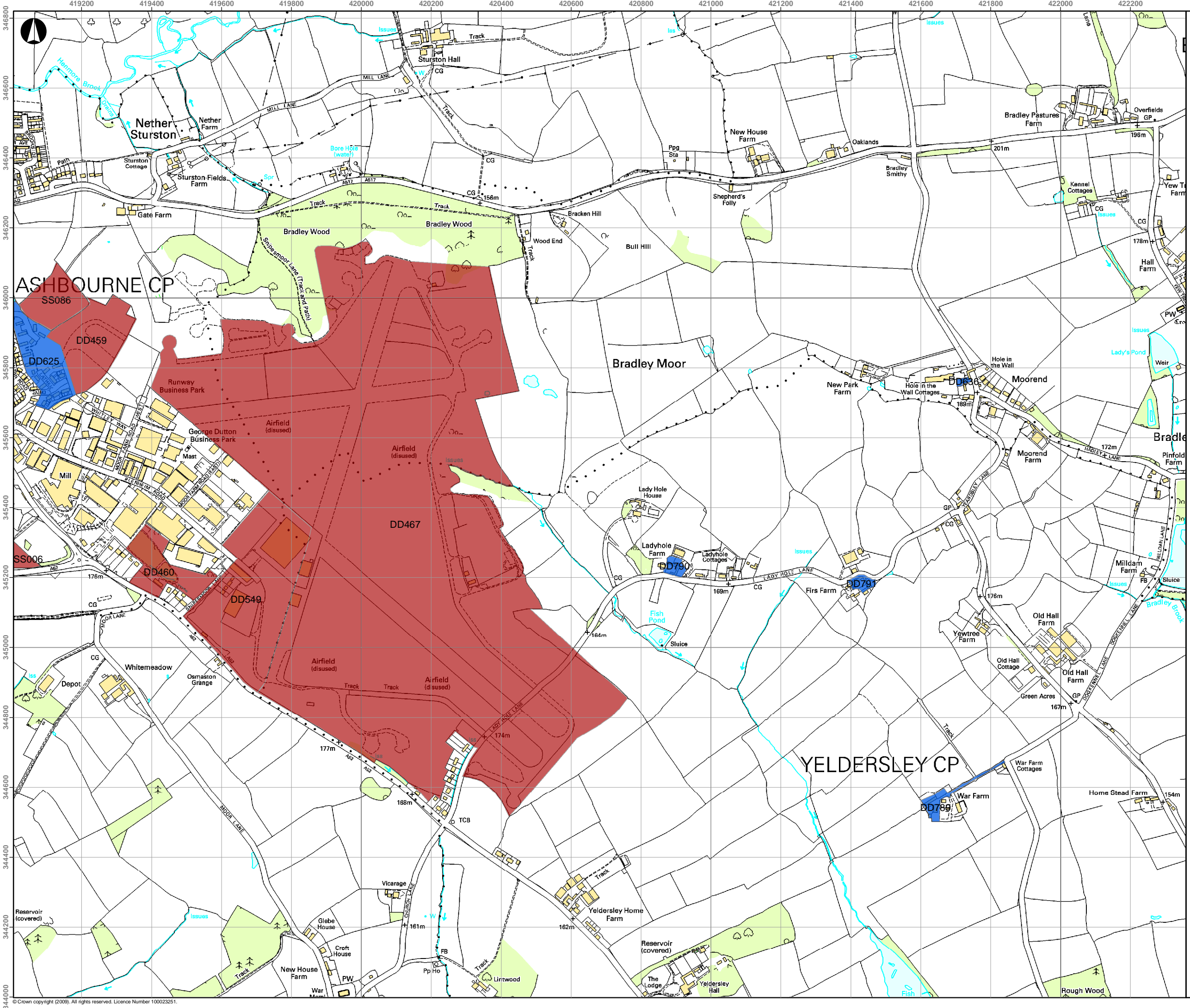
Scale at A3
1:5,000

Drawing Status

Information

Job No 207059-00	Drawing No 054	Issue A
----------------------------	--------------------------	-------------------





Key

- Potential Sites which passed filter
- Potential Sites which failed filter
- Planning Permission Sites
- PDNP Housing Commitments
- National Park Boundary
- High Peak District Boundary
- Derbyshire Dales District Boundary

Notes

1. A number of planning permissions supplied by Peak District National Park were not provided as polygons with defined areas. Therefore these sites are presented as points and labeled 'Housing Commitments'.

A	05/12/2008	AS	SP	
Issue	Date	By	Chkd	Appd

Metres

0 120 240 480

ARUP

8th Floor St James's Buildings
Oxford Street Manchester M1 6EL
Tel+44(0)161 228 2331 Fax+44(0)161 236 1057
www.arup.com

Client
**Peak District National Park Authority
High Peaks Borough Council
Derbyshire Dales District Council**

Job Title
Peak Sub Region SHLAA

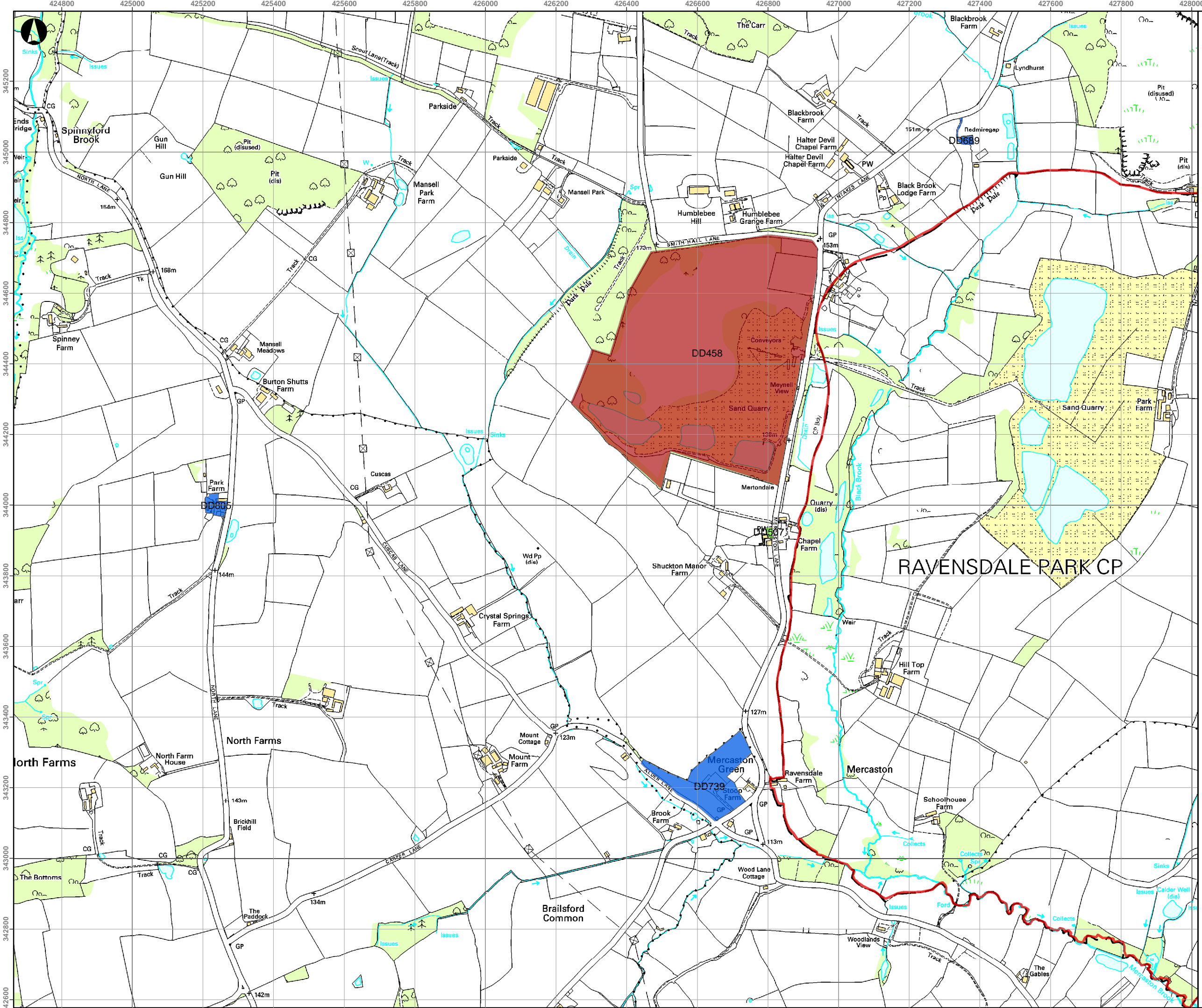
Drawing Title
Peak District Sites

Scale at A3
1:10,000

Drawing Status

Information

Job No 207059-00	Drawing No 055	Issue A
----------------------------	--------------------------	-------------------



Key

- Potential Sites which passed filter
- Potential Sites which failed filter
- Planning Permission Sites
- PDNP Housing Commitments
- National Park Boundary
- High Peak District Boundary
- Derbyshire Dales District Boundary

Notes

1. A number of planning permissions supplied by Peak District National Park were not provided as polygons with defined areas. Therefore these sites are presented as points and labeled 'Housing Commitments'.

A	05/12/2008	AS	SP
Issue	Date	By	Chkd
			Appd

Metres

ARUP

8th Floor St James's Buildings
Oxford Street Manchester M1 6EL
Tel+44(0)161 228 2331 Fax+44(0)161 236 1057
www.arup.com

Client

**Peak District National Park Authority
High Peaks Borough Council
Derbyshire Dales District Council**

Job Title

Peak Sub Region SHLAA

Drawing Title

Peak District Sites

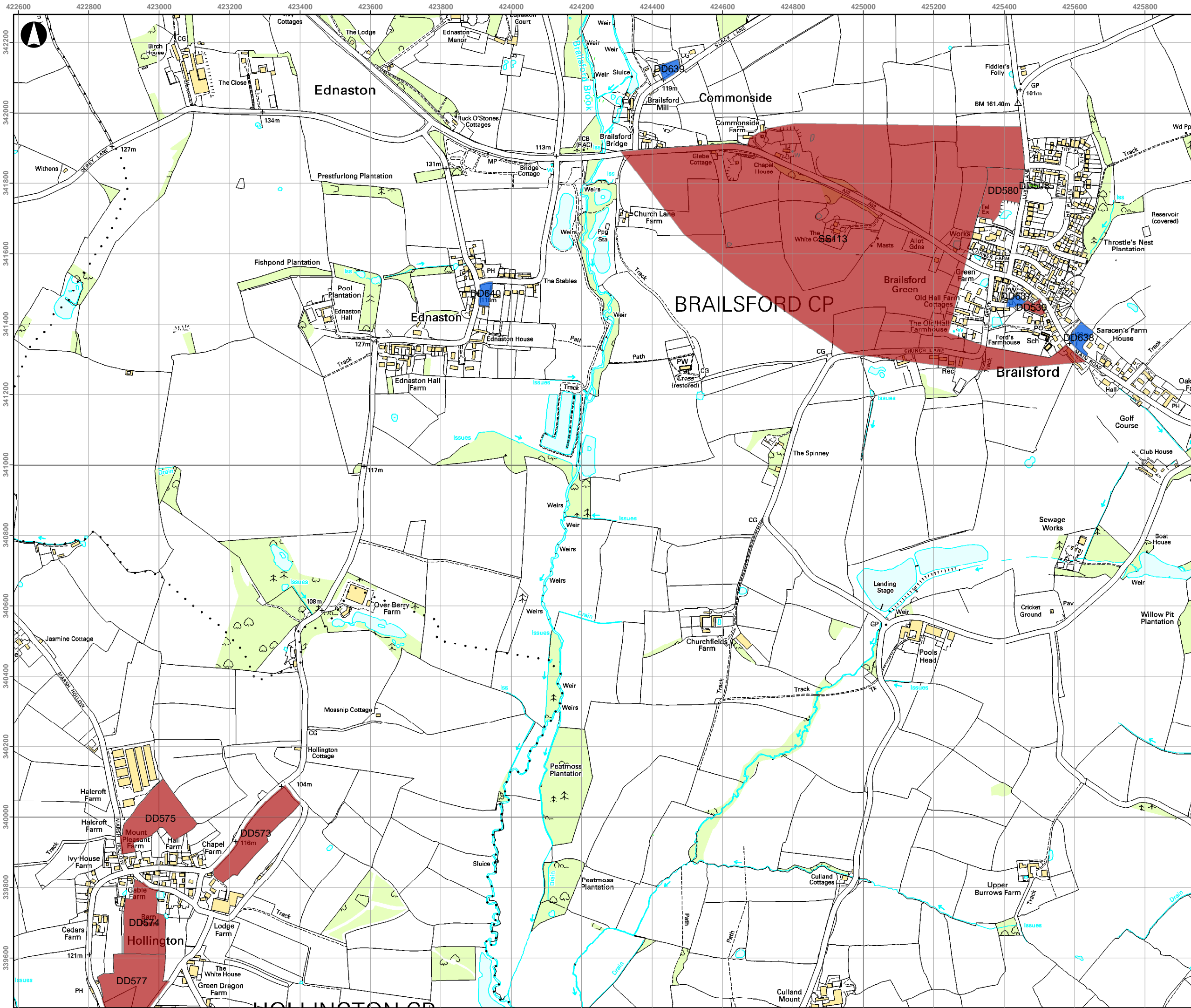
Scale at A3

1:10,000

Drawing Status

Information

Job No	Drawing No	Issue
207059-00	056	A



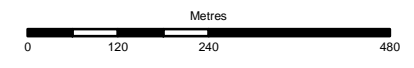
Key

- Potential Sites which passed filter
- Potential Sites which failed filter
- Planning Permission Sites
- PDNP Housing Commitments
- National Park Boundary
- High Peak District Boundary
- Derbyshire Dales District Boundary

Notes

1. A number of planning permissions supplied by Peak District National Park were not provided as polygons with defined areas. Therefore these sites are presented as points and labeled 'Housing Commitments'.

A	05/12/2008	AS	SP	
Issue	Date	By	Chkd	Appd



ARUP

8th Floor St James's Buildings
Oxford Street Manchester M1 6EL
Tel+44(0)161 228 2331 Fax+44(0)161 236 1057
www.arup.com

Client
**Peak District National Park Authority
High Peaks Borough Council
Derbyshire Dales District Council**

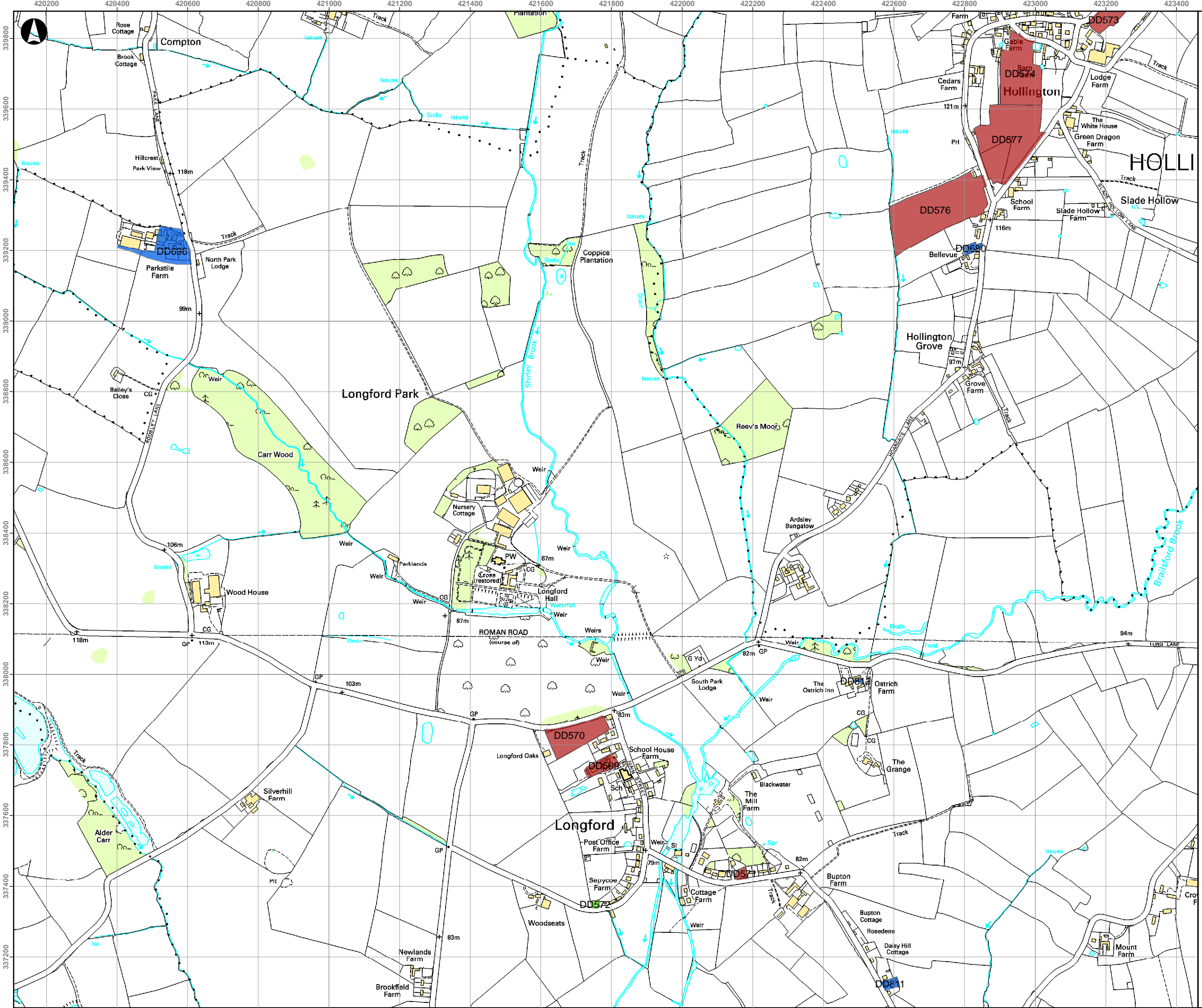
Job Title
Peak Sub Region SHLAA

Drawing Title
Peak District Sites

Scale at A3
1:10,000

Drawing Status
Information

Job No 207059-00	Drawing No 057	Issue A
----------------------------	--------------------------	-------------------



Key

- Potential Sites which passed filter
- Potential Sites which failed filter
- Planning Permission Sites
- PDNP Housing Commitments
- National Park Boundary
- High Peak District Boundary
- Derbyshire Dales District Boundary

Notes

1. A number of planning permissions supplied by Peak District National Park were not provided as polygons with defined areas. Therefore these sites are presented as points and labeled 'Housing Commitments'.

A	05/12/2008	AS	SP	
Issue	Date	By	Chkd	Appd

Metres

0 120 240 480

ARUP

8th Floor St James's Buildings
 Oxford Street Manchester M1 6EL
 Tel+44(0)161 228 2331 Fax+44(0)161 236 1057
 www.arup.com

Client
**Peak District National Park Authority
 High Peaks Borough Council
 Derbyshire Dales District Council**

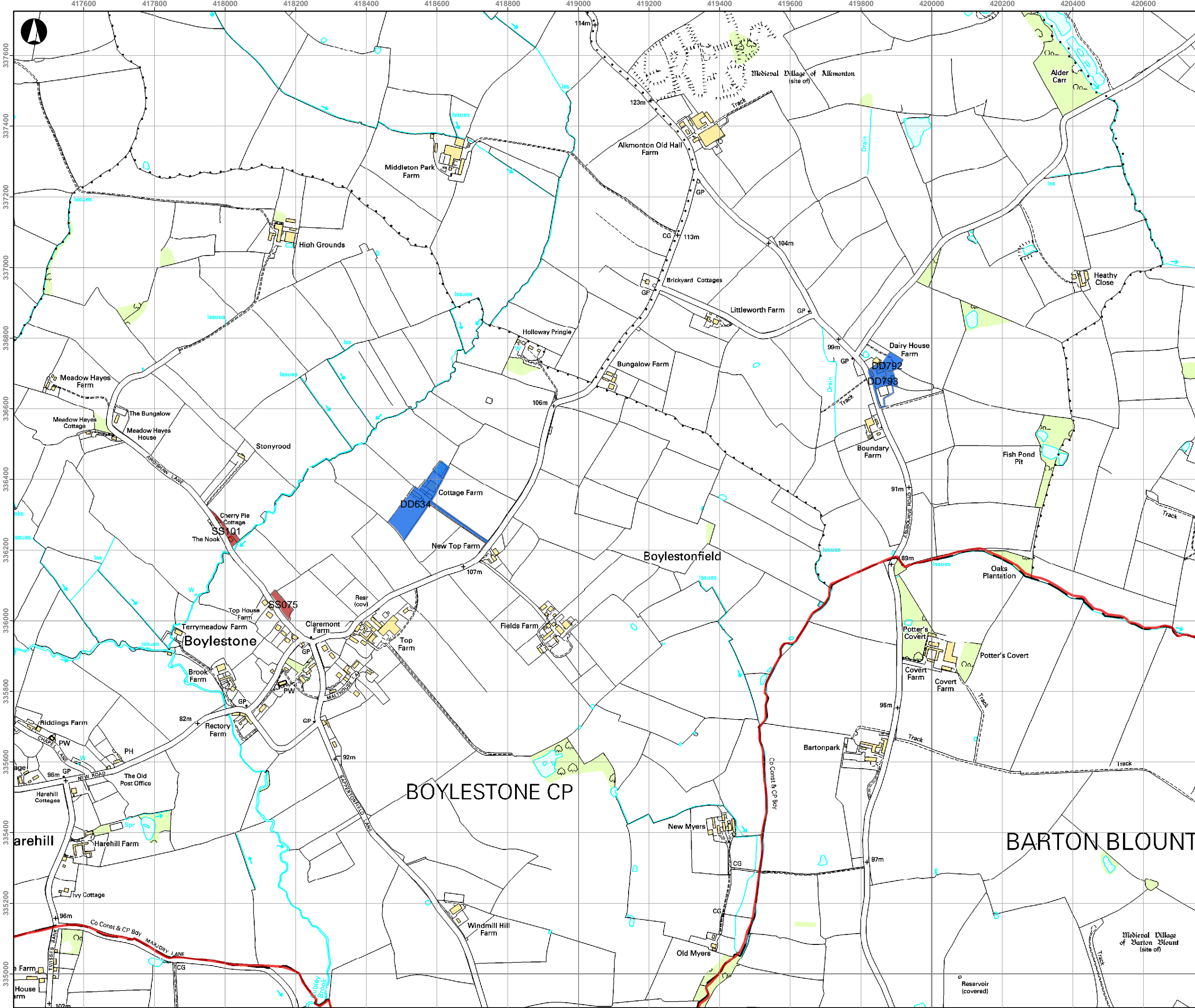
Job Title
Peak Sub Region SHLAA

Drawing Title
Peak District Sites

Scale at A3
1:10,000

Drawing Status
Information

Job No	Drawing No	Issue
207059-00	058	A



Key

- Potential Sites which passed filter
- Potential Sites which failed filter
- Planning Permission Sites
- PDNP Housing Commitments
- National Park Boundary
- High Peak District Boundary
- Derbyshire Dales District Boundary

Notes

1. A number of planning permissions supplied by Peak District National Park were not provided as polygons with defined areas. Therefore these sites are presented as points and labeled 'Housing Commitments'.

A	05/12/2008	AS	SP	
Issue	Date	By	Chkd	Appd

Metres

0 120 240 480

ARUP

8th Floor St James's Buildings
Oxford Street Manchester M1 6EL
Tel+44(0)161 228 2331 Fax+44(0)161 236 1057
www.arup.com

Client

**Peak District National Park Authority
High Peaks Borough Council
Derbyshire Dales District Council**

Job Title

Peak Sub Region SHLAA

Drawing Title

Peak District Sites

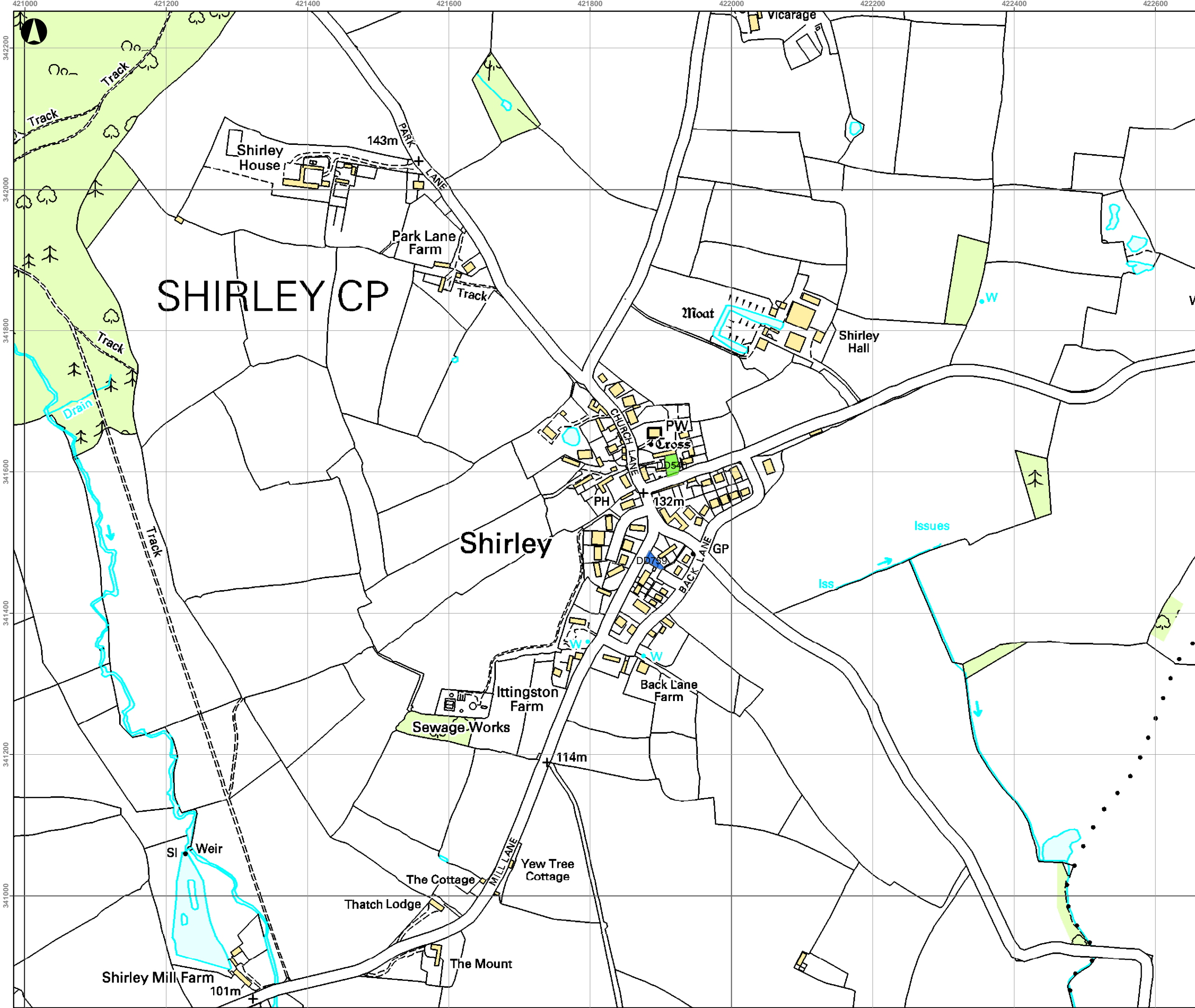
Scale at A3

1:10,000

Drawing Status

Information

Job No	Drawing No	Issue
207059-00	059	A




- Key**
- Potential Sites which passed filter
 - Potential Sites which failed filter
 - Planning Permission Sites
 - PDNP Housing Commitments
 - National Park Boundary
 - High Peak District Boundary
 - Derbyshire Dales District Boundary

Notes

1. A number of planning permissions supplied by Peak District National Park were not provided as polygons with defined areas. Therefore these sites are presented as points and labeled 'Housing Commitments'.

A	05/12/2008	AS	SP	
Issue	Date	By	Chkd	Appd



ARUP

8th Floor St James's Buildings
 Oxford Street Manchester M1 6EL
 Tel+44(0)161 228 2331 Fax+44(0)161 236 1057
 www.arup.com

Client
Peak District National Park Authority
High Peaks Borough Council
Derbyshire Dales District Council

Job Title
Peak Sub Region SHLAA

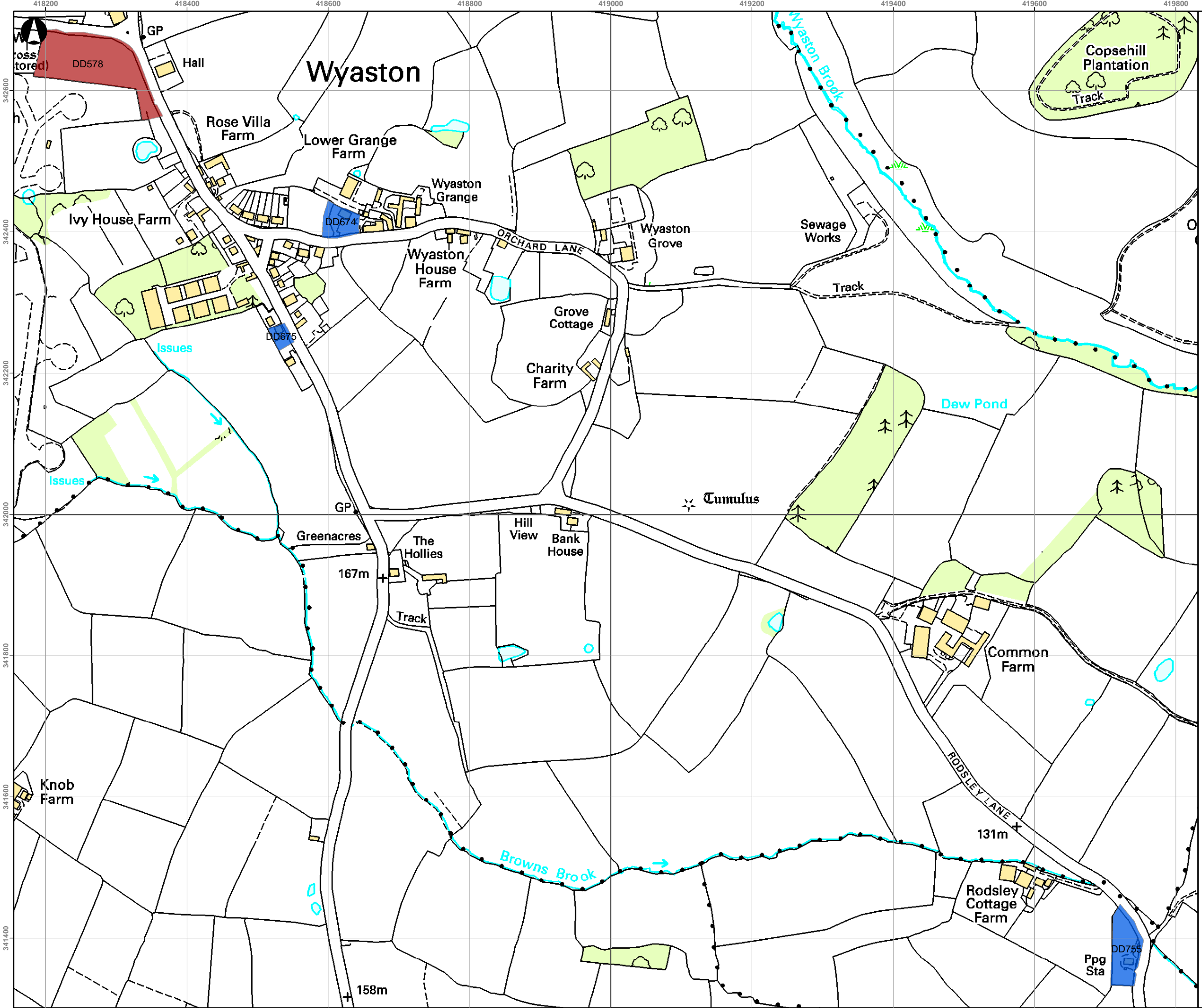
Drawing Title
Peak District Sites

Scale at A3
1:5,000

Drawing Status

Information

Job No 207059-00	Drawing No 060	Issue A
----------------------------	--------------------------	-------------------



Key

- Potential Sites which passed filter
- Potential Sites which failed filter
- Planning Permission Sites
- PDNP Housing Commitments
- National Park Boundary
- High Peak District Boundary
- Derbyshire Dales District Boundary

Notes

1. A number of planning permissions supplied by Peak District National Park were not provided as polygons with defined areas. Therefore these sites are presented as points and labeled 'Housing Commitments'.

A	05/12/2008	AS	SP	
Issue	Date	By	Chkd	Appd

Metres

0 60 120 240

ARUP

8th Floor St James's Buildings
Oxford Street Manchester M1 6EL
Tel+44(0)161 228 2331 Fax+44(0)161 236 1057
www.arup.com

Client
**Peak District National Park Authority
High Peaks Borough Council
Derbyshire Dales District Council**

Job Title
Peak Sub Region SHLAA

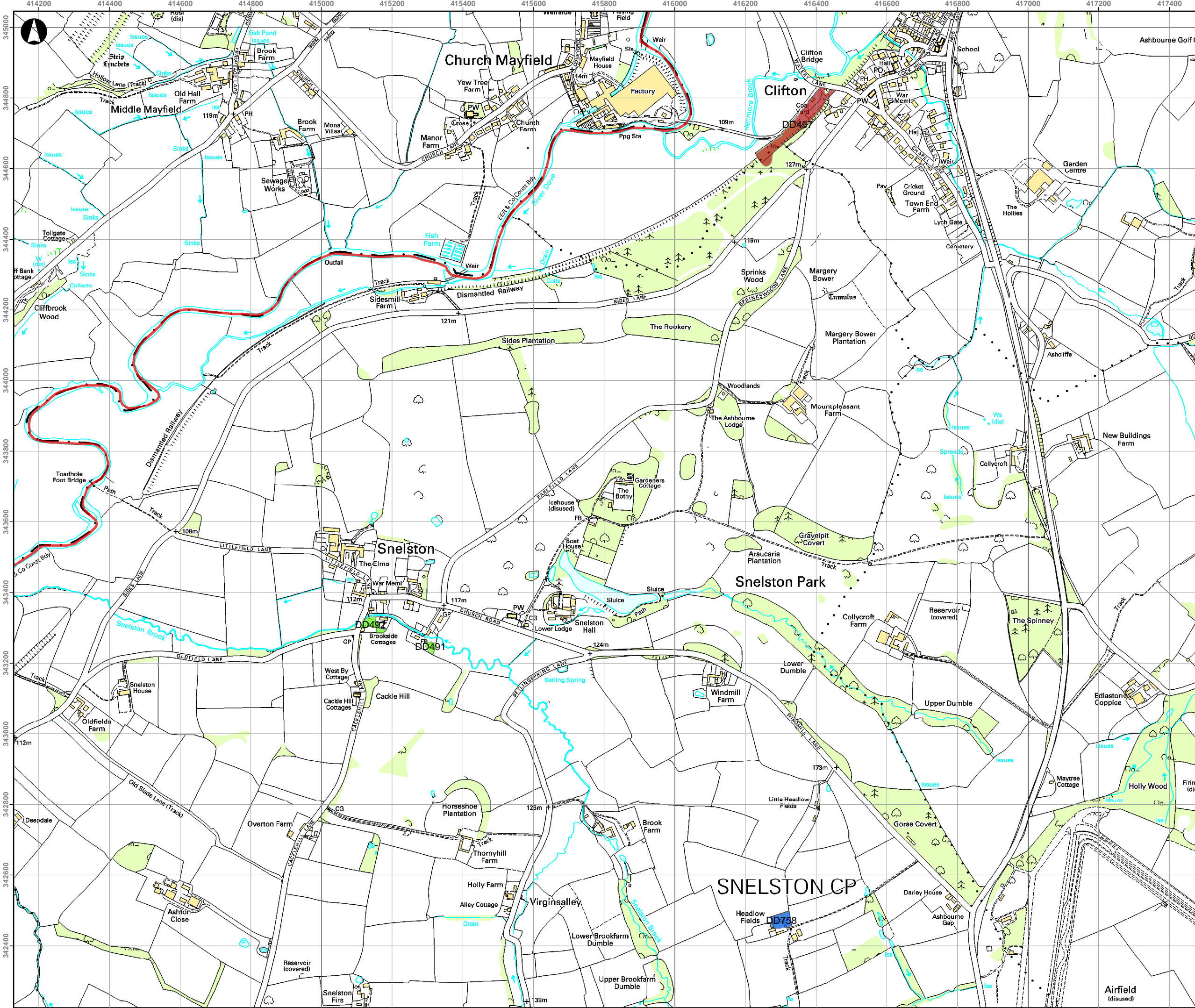
Drawing Title
Peak District Sites

Scale at A3
1:5,000

Drawing Status

Information

Job No 207059-00	Drawing No 061	Issue A
----------------------------	--------------------------	-------------------



Key

- Potential Sites which passed filter
- Potential Sites which failed filter
- Planning Permission Sites
- PDNP Housing Commitments
- National Park Boundary
- High Peak District Boundary
- Derbyshire Dales District Boundary

Notes

1. A number of planning permissions supplied by Peak District National Park were not provided as polygons with defined areas. Therefore these sites are presented as points and labeled 'Housing Commitments'.

A	05/12/2008	AS	SP	
Issue	Date	By	Chkd	Appd

Metres

0 120 240 480

ARUP

8th Floor St James's Buildings
Oxford Street Manchester M1 6EL
Tel+44(0)161 228 2331 Fax+44(0)161 236 1057
www.arup.com

Client
**Peak District National Park Authority
High Peaks Borough Council
Derbyshire Dales District Council**

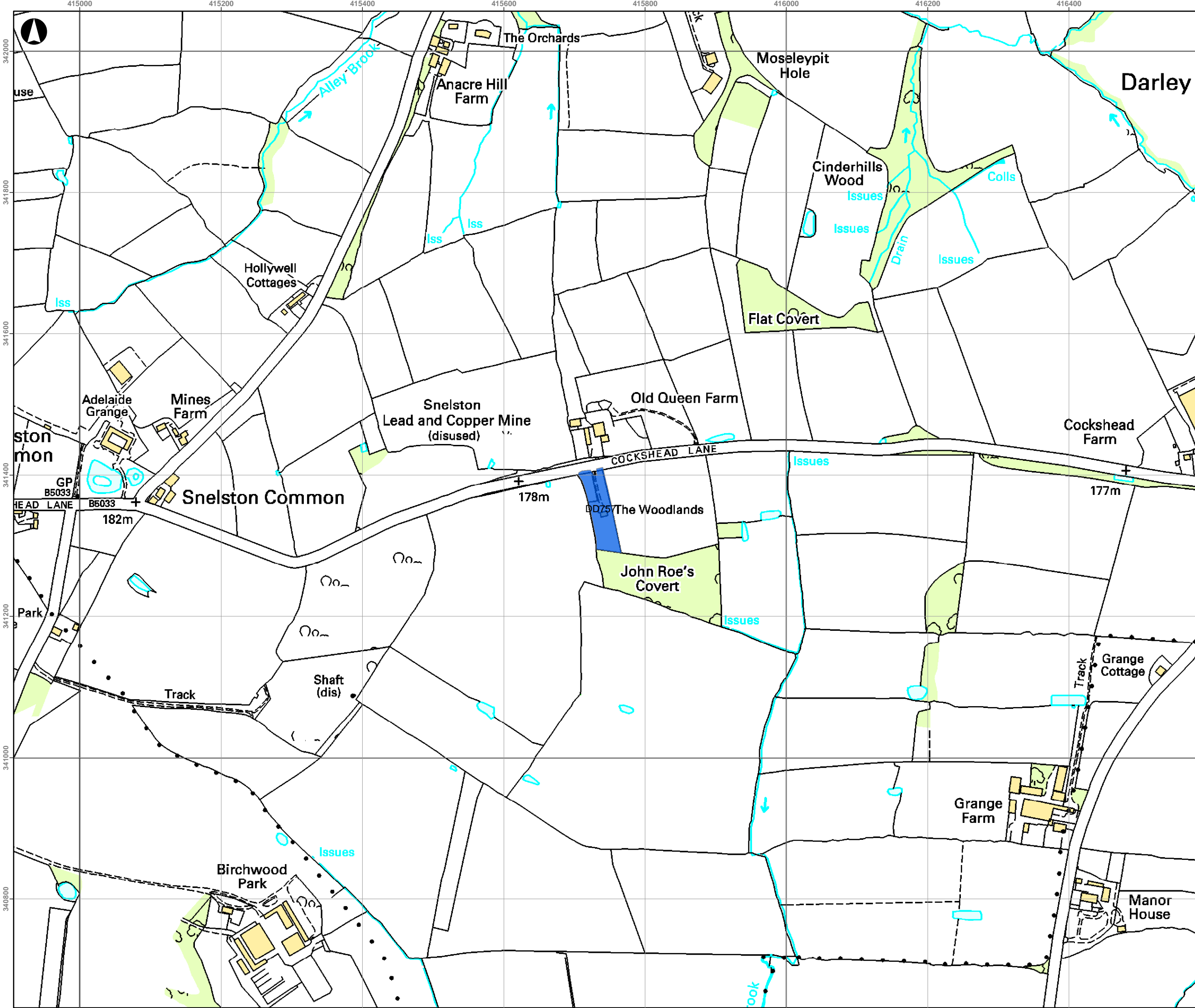
Job Title
Peak Sub Region SHLAA

Drawing Title
Peak District Sites

Scale at A3
1:10,000

Drawing Status
Information

Job No 207059-00	Drawing No 062	Issue A
----------------------------	--------------------------	-------------------



Key

- Potential Sites which passed filter
- Potential Sites which failed filter
- Planning Permission Sites
- PDNP Housing Commitments
- National Park Boundary
- High Peak District Boundary
- Derbyshire Dales District Boundary

Notes

1. A number of planning permissions supplied by Peak District National Park were not provided as polygons with defined areas. Therefore these sites are presented as points and labeled 'Housing Commitments'.

A	05/12/2008	AS	SP	
Issue	Date	By	Chkd	Appd



8th Floor St James's Buildings
 Oxford Street Manchester M1 6EL
 Tel+44(0)161 228 2331 Fax+44(0)161 236 1057
 www.arup.com

Client
**Peak District National Park Authority
 High Peaks Borough Council
 Derbyshire Dales District Council**

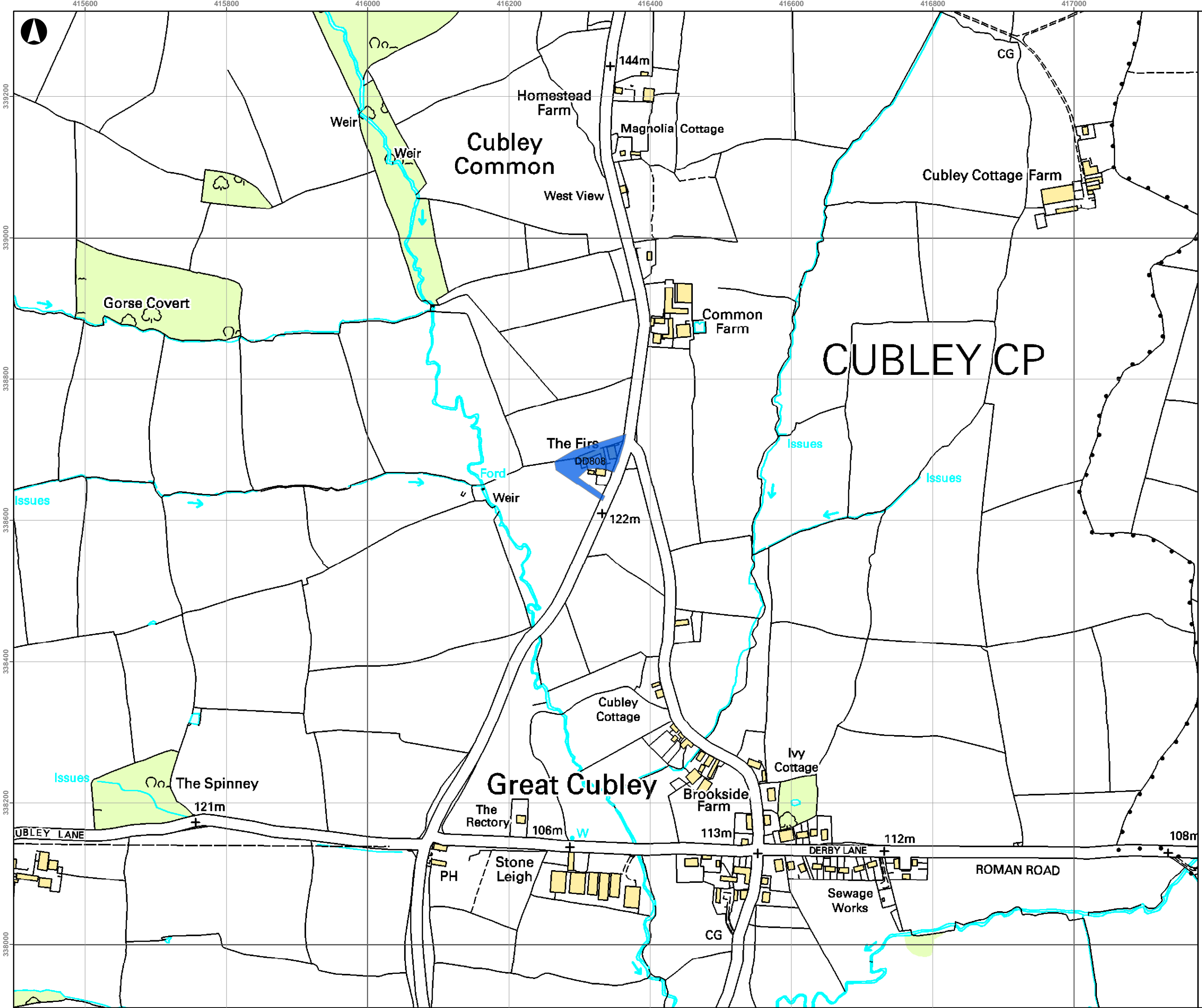
Job Title
Peak Sub Region SHLAA

Drawing Title
Peak District Sites

Scale at A3
1:5,000

Drawing Status

Job No	Drawing No	Issue
207059-00	063	A



Key

- Potential Sites which passed filter
- Potential Sites which failed filter
- Planning Permission Sites
- PDNP Housing Commitments
- National Park Boundary
- High Peak District Boundary
- Derbyshire Dales District Boundary

Notes

1. A number of planning permissions supplied by Peak District National Park were not provided as polygons with defined areas. Therefore these sites are presented as points and labeled 'Housing Commitments'.

A	05/12/2008	AS	SP	
Issue	Date	By	Chkd	Appd

Metres

0 60 120 240

ARUP

8th Floor St James's Buildings
Oxford Street Manchester M1 6EL
Tel+44(0)161 228 2331 Fax+44(0)161 236 1057
www.arup.com

Client

**Peak District National Park Authority
High Peaks Borough Council
Derbyshire Dales District Council**

Job Title

Peak Sub Region SHLAA

Drawing Title

Peak District Sites

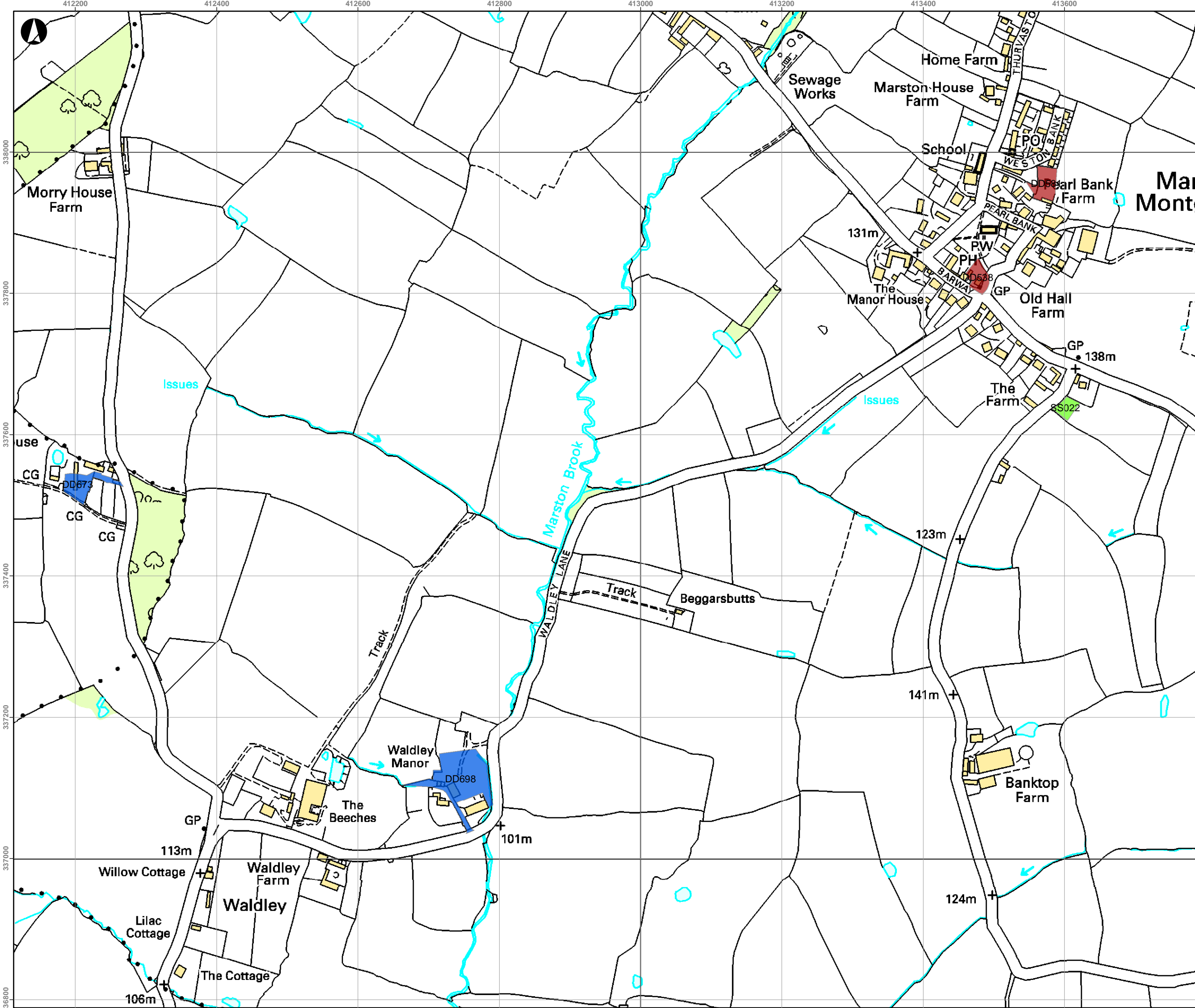
Scale at A3

1:5,000

Drawing Status

Information

Job No	Drawing No	Issue
207059-00	064	A



Key

- Potential Sites which passed filter
- Potential Sites which failed filter
- Planning Permission Sites
- PDNP Housing Commitments
- National Park Boundary
- High Peak District Boundary
- Derbyshire Dales District Boundary

Notes

1. A number of planning permissions supplied by Peak District National Park were not provided as polygons with defined areas. Therefore these sites are presented as points and labeled 'Housing Commitments'.

A	05/12/2008	AS	SP	
Issue	Date	By	Chkd	Appd

Metres
0 60 120 240

ARUP

8th Floor St James's Buildings
Oxford Street Manchester M1 6EL
Tel+44(0)161 228 2331 Fax+44(0)161 236 1057
www.arup.com

Client
**Peak District National Park Authority
High Peaks Borough Council
Derbyshire Dales District Council**

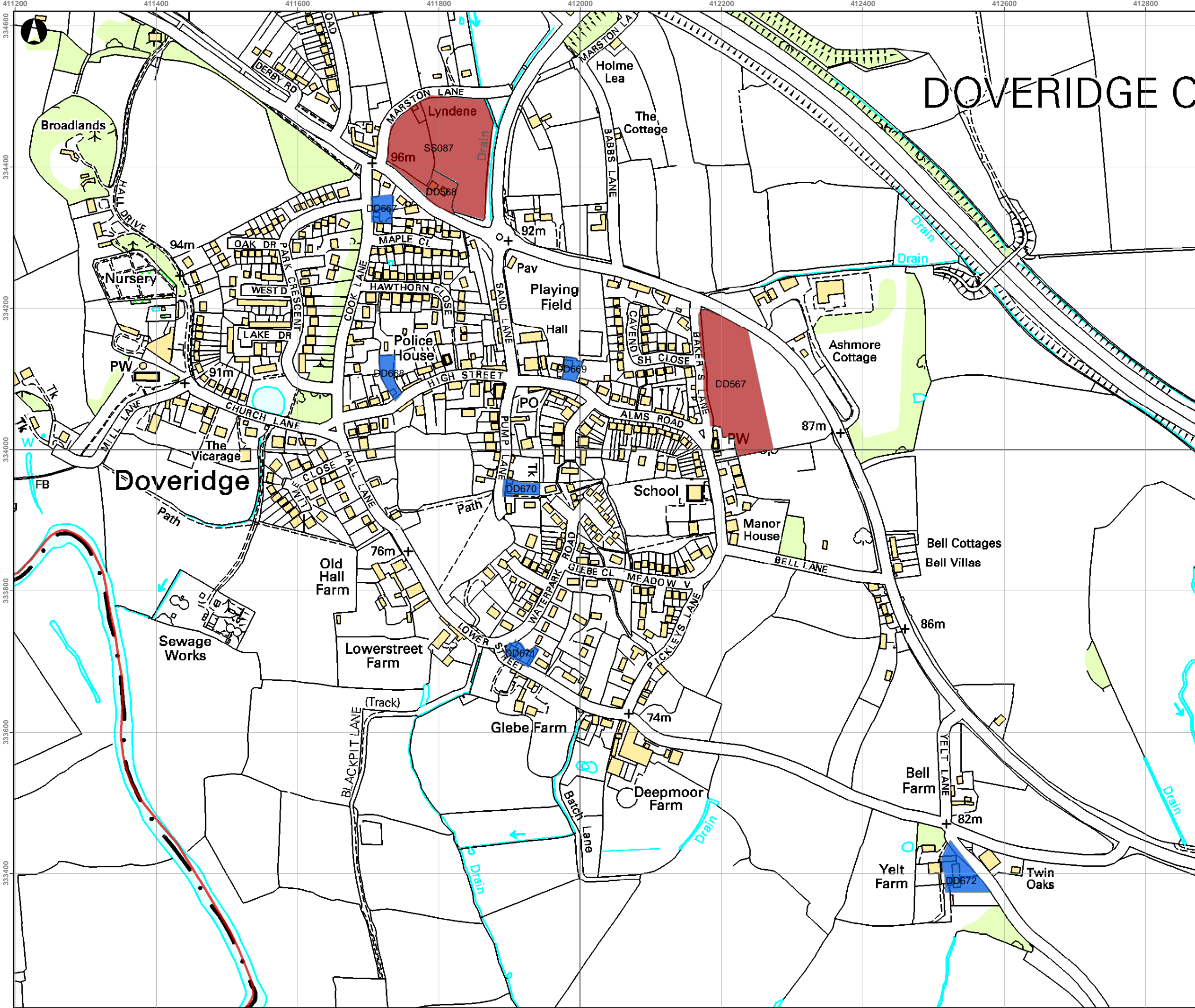
Job Title
Peak Sub Region SHLAA

Drawing Title
Peak District Sites

Scale at A3
1:5,000

Drawing Status
Information

Job No 207059-00	Drawing No 065	Issue A
----------------------------	--------------------------	-------------------



Key

- Potential Sites which passed filter
- Potential Sites which failed filter
- Planning Permission Sites
- PDNP Housing Commitments
- National Park Boundary
- High Peak District Boundary
- Derbyshire Dales District Boundary

Notes

1. A number of planning permissions supplied by Peak District National Park were not provided as polygons with defined areas. Therefore these sites are presented as points and labeled 'Housing Commitments'.

A	05/12/2008	AS	SP	
Issue	Date	By	Chkd	Appd

Metres
0 60 120 240

ARUP

8th Floor St.James's Buildings
Oxford Street Manchester M1 6EL
Tel+44(0)161 228 2331 Fax+44(0)161 236 1057
www.arup.com

Client
**Peak District National Park Authority
High Peaks Borough Council
Derbyshire Dales District Council**

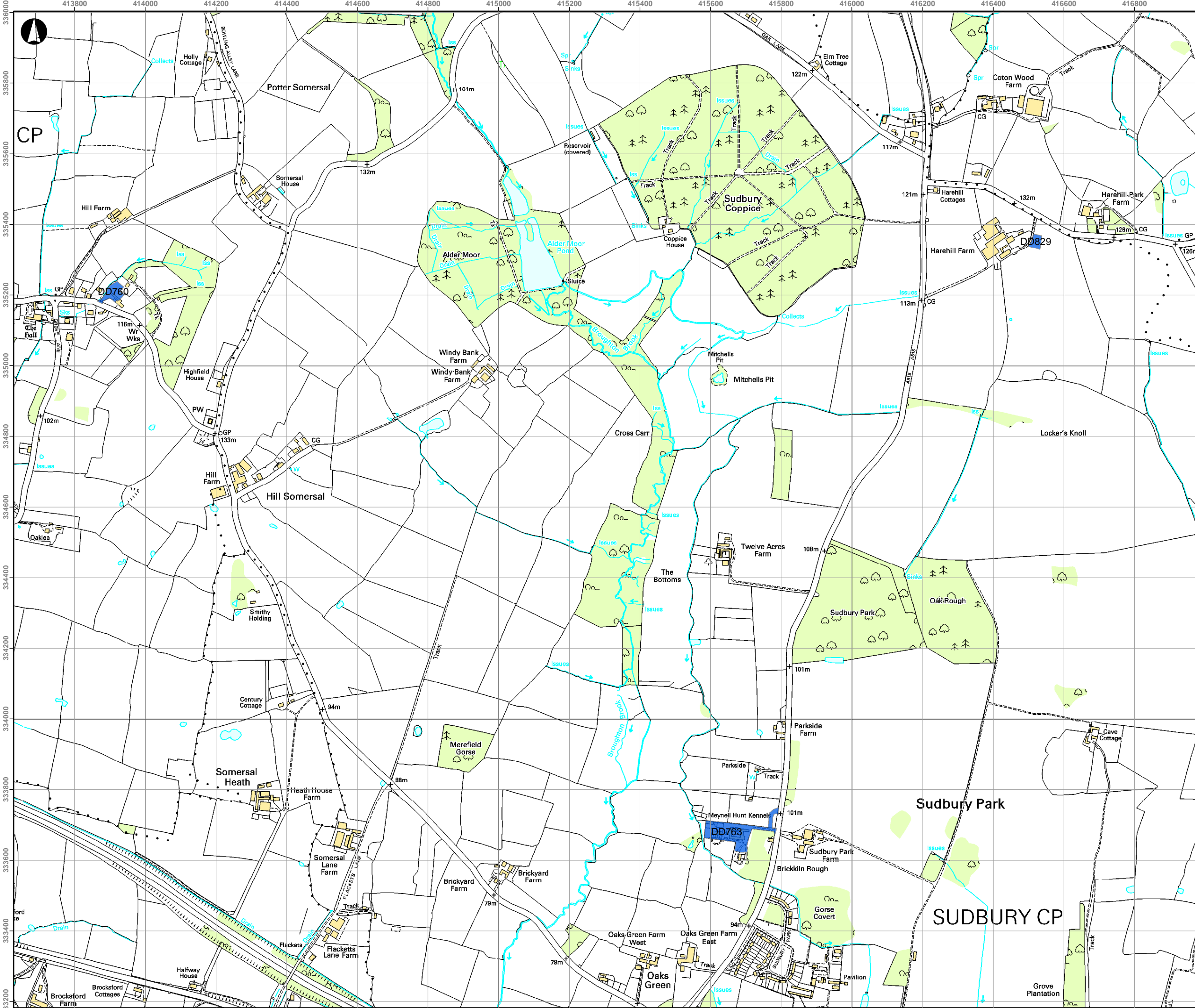
Job Title
Peak Sub Region SHLAA

Drawing Title
Peak District Sites

Scale at A3
1:5,000

Drawing Status
Information

Job No 207059-00	Drawing No 066	Issue A
----------------------------	--------------------------	-------------------



- Key**
- Potential Sites which passed filter
 - Potential Sites which failed filter
 - Planning Permission Sites
 - PDNP Housing Commitments
 - National Park Boundary
 - High Peak District Boundary
 - Derbyshire Dales District Boundary

Notes

1. A number of planning permissions supplied by Peak District National Park were not provided as polygons with defined areas. Therefore these sites are presented as points and labeled 'Housing Commitments'.

A	05/12/2008	AS	SP	
Issue	Date	By	Chkd	Appd

Metres

0 120 240 480

ARUP

8th Floor St James's Buildings
 Oxford Street Manchester M1 6EL
 Tel+44(0)161 228 2331 Fax+44(0)161 236 1057
 www.arup.com

Client

**Peak District National Park Authority
 High Peaks Borough Council
 Derbyshire Dales District Council**

Job Title

Peak Sub Region SHLAA

Drawing Title

Peak District Sites

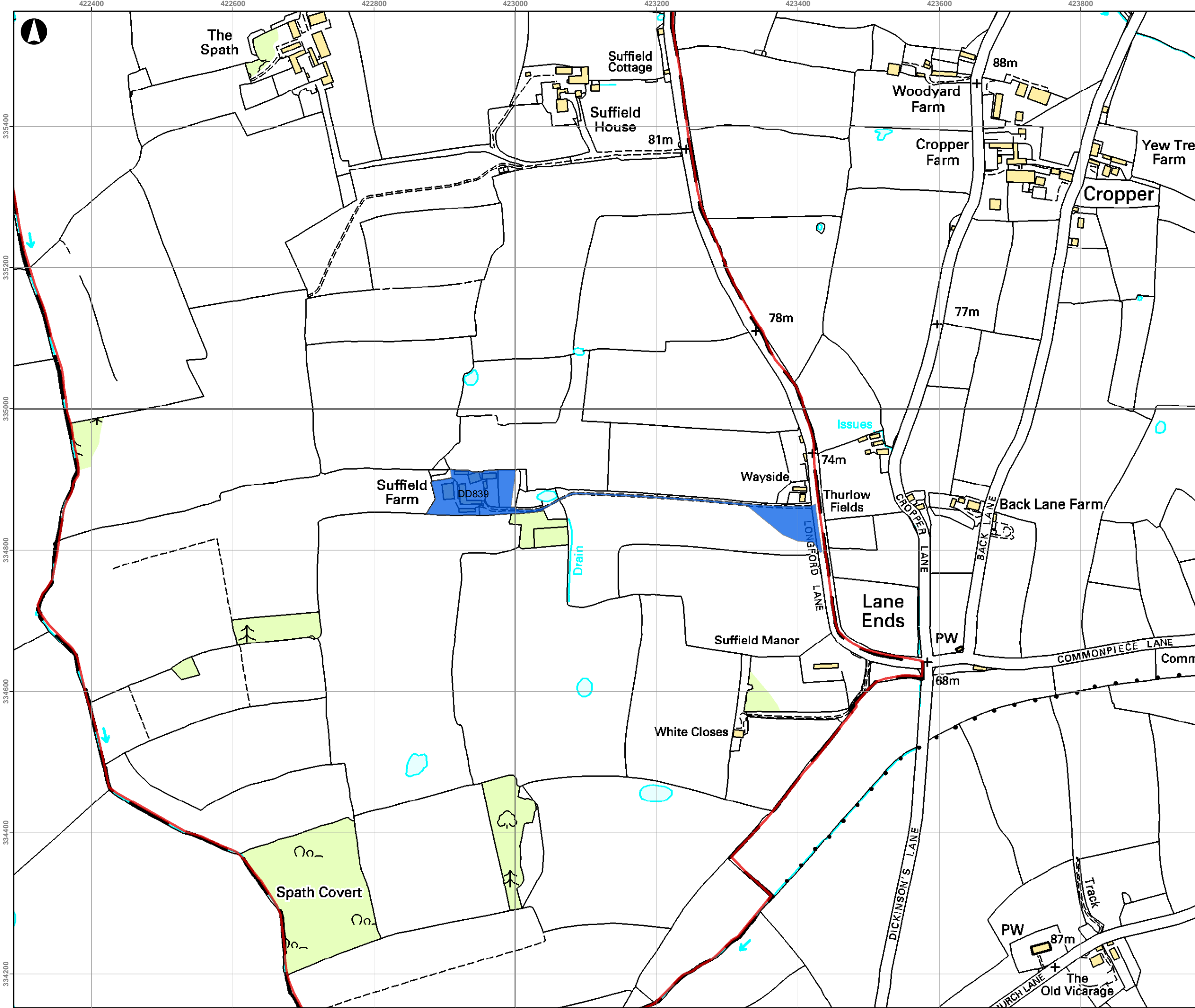
Scale at A3

1:10,000

Drawing Status

Information

Job No	Drawing No	Issue
207059-00	067	A



Key

- Potential Sites which passed filter
- Potential Sites which failed filter
- Planning Permission Sites
- PDNP Housing Commitments
- National Park Boundary
- High Peak District Boundary
- Derbyshire Dales District Boundary

Notes

1. A number of planning permissions supplied by Peak District National Park were not provided as polygons with defined areas. Therefore these sites are presented as points and labeled 'Housing Commitments'.

A	05/12/2008	AS	SP	
Issue	Date	By	Chkd	Appd

Metres

0 60 120 240

ARUP

8th Floor St James's Buildings
Oxford Street Manchester M1 6EL
Tel+44(0)161 228 2331 Fax+44(0)161 236 1057
www.arup.com

Client
**Peak District National Park Authority
High Peaks Borough Council
Derbyshire Dales District Council**

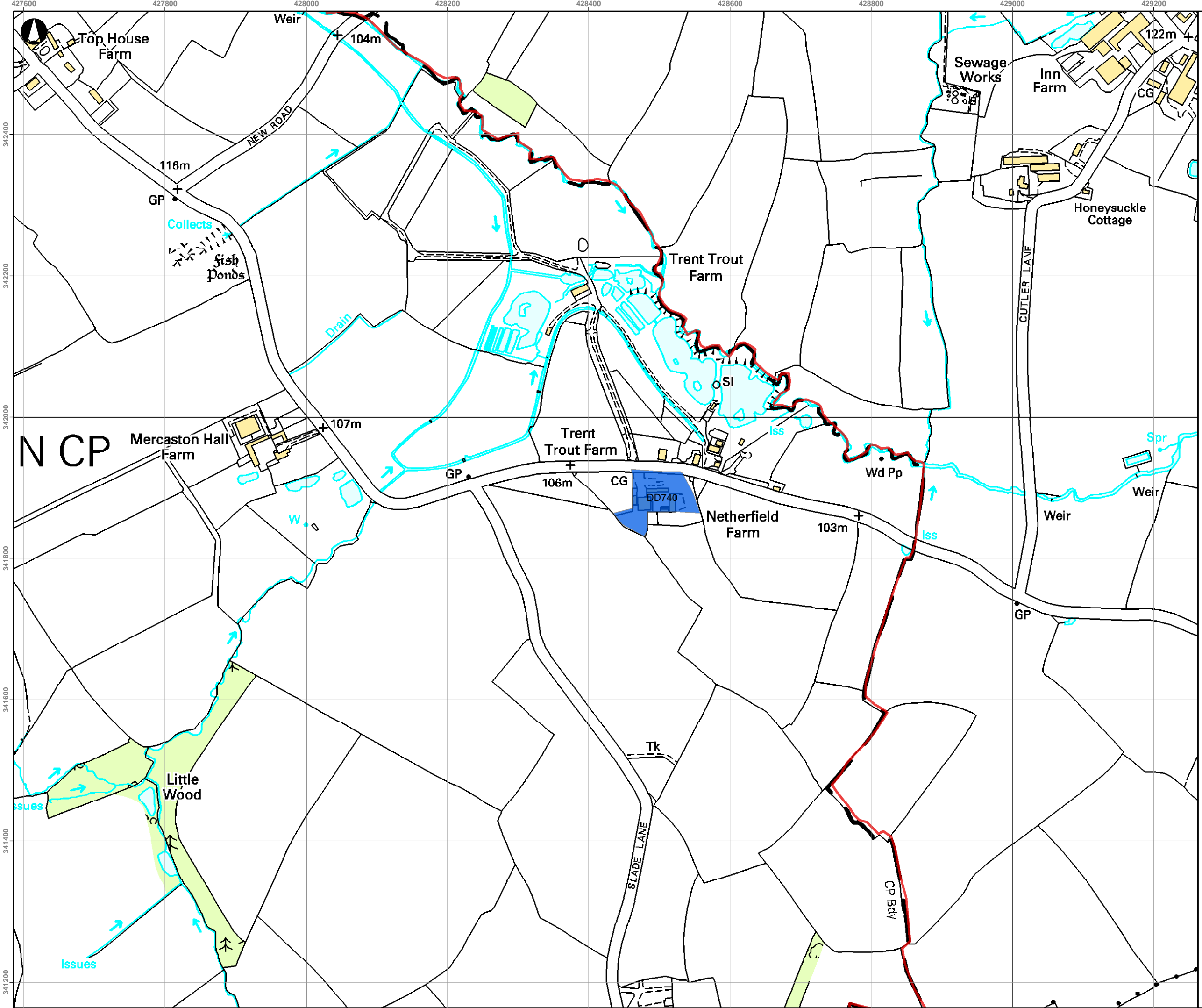
Job Title
Peak Sub Region SHLAA

Drawing Title
Peak District Sites

Scale at A3
1:5,000

Drawing Status
Information

Job No 207059-00	Drawing No 068	Issue A
----------------------------	--------------------------	-------------------



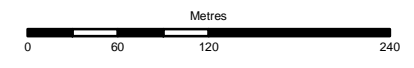
Key

- Potential Sites which passed filter
- Potential Sites which failed filter
- Planning Permission Sites
- PDNP Housing Commitments
- National Park Boundary
- High Peak District Boundary
- Derbyshire Dales District Boundary

Notes

1. A number of planning permissions supplied by Peak District National Park were not provided as polygons with defined areas. Therefore these sites are presented as points and labeled 'Housing Commitments'.

A	05/12/2008	AS	SP	
Issue	Date	By	Chkd	Appd



ARUP

8th Floor St James's Buildings
 Oxford Street Manchester M1 6EL
 Tel+44(0)161 228 2331 Fax+44(0)161 236 1057
 www.arup.com

Client
Peak District National Park Authority
High Peaks Borough Council
Derbyshire Dales District Council

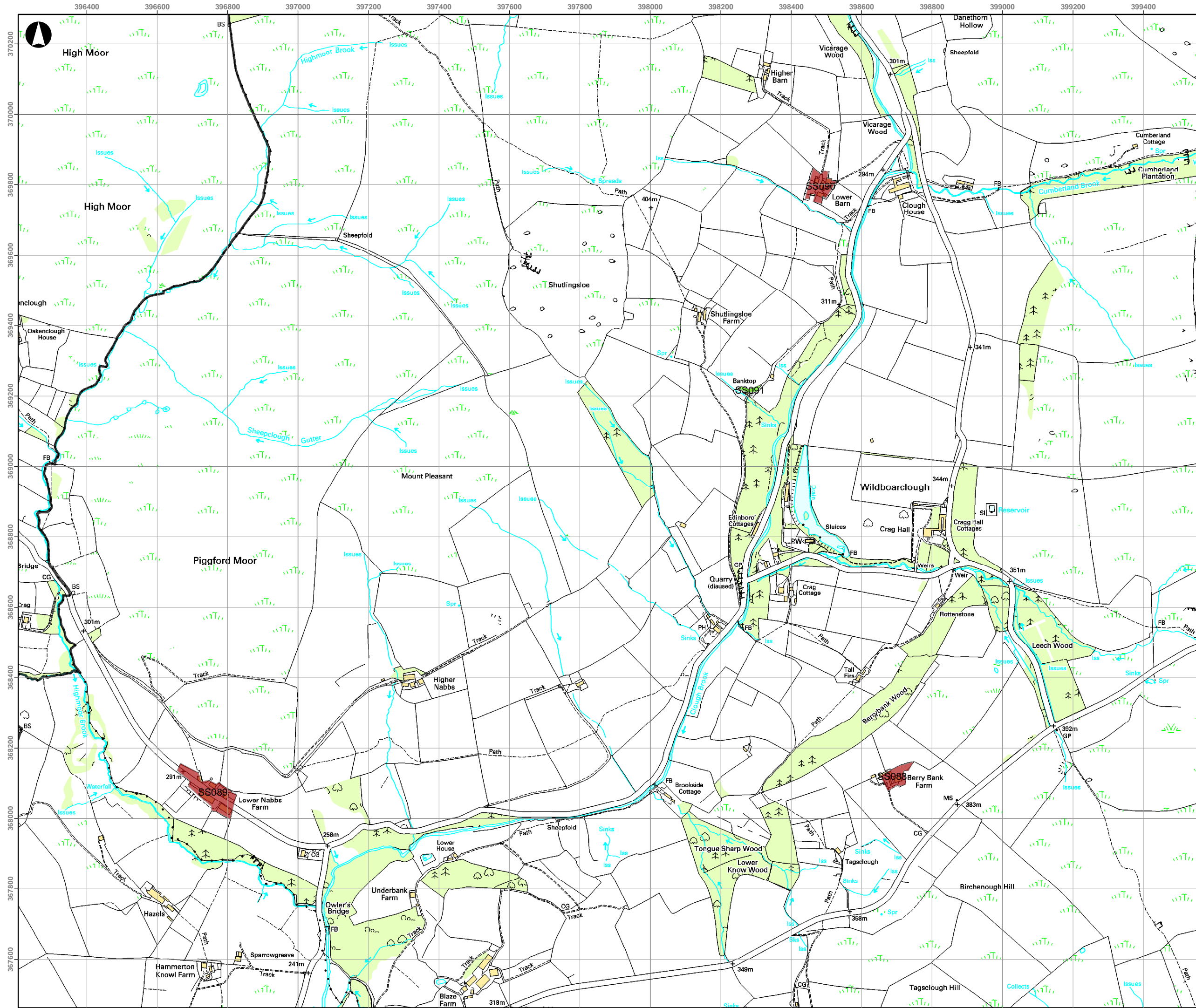
Job Title
Peak Sub Region SHLAA

Drawing Title
Peak District Sites

Scale at A3
1:5,000

Drawing Status
Information

Job No	Drawing No	Issue
207059-00	069	A

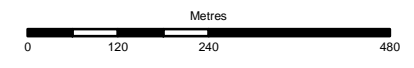


- Key**
- Potential Sites which passed filter
 - Potential Sites which failed filter
 - Planning Permission Sites
 - PDNP Housing Commitments
 - National Park Boundary
 - High Peak District Boundary
 - Derbyshire Dales District Boundary

Notes

1. A number of planning permissions supplied by Peak District National Park were not provided as polygons with defined areas. Therefore these sites are presented as points and labeled 'Housing Commitments'.

A	05/12/2008	AS	SP	
Issue	Date	By	Chkd	Appd



ARUP

8th Floor St James's Buildings
 Oxford Street Manchester M1 6EL
 Tel+44(0)161 228 2331 Fax+44(0)161 236 1057
 www.arup.com

Client
**Peak District National Park Authority
 High Peaks Borough Council
 Derbyshire Dales District Council**

Job Title
Peak Sub Region SHLAA

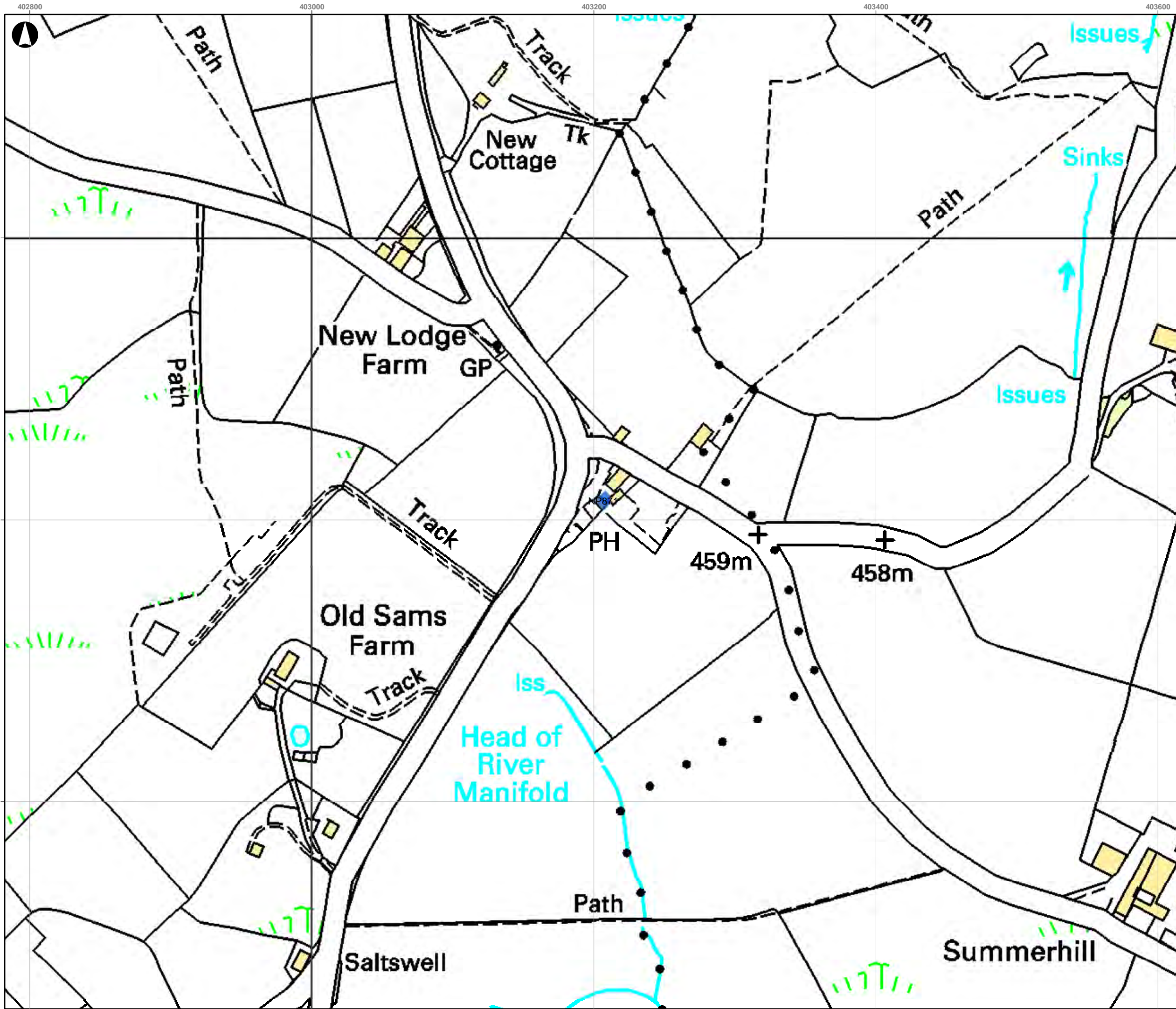
Drawing Title
Peak District Sites

Scale at A3
1:10,000

Drawing Status

Information

Job No 207059-00	Drawing No 070	Issue A
----------------------------	--------------------------	-------------------



- Key**
- Potential Sites which passed filter
 - Potential Sites which failed filter
 - Planning Permission Sites
 - PDNP Housing Commitments
 - National Park Boundary
 - High Peak District Boundary
 - Derbyshire Dales District Boundary

Notes

1. A number of planning permissions supplied by Peak District National Park were not provided as polygons with defined areas. Therefore these sites are presented as points and labeled 'Housing Commitments'.

A	05/12/2008	AS	SP	
Issue	Date	By	Chkd	Appd

ARUP

8th Floor St James's Buildings
Oxford Street Manchester M1 6EL
Tel+44(0)161 228 2331 Fax+44(0)161 236 1057
www.arup.com

Client
**Peak District National Park Authority
High Peaks Borough Council
Derbyshire Dales District Council**

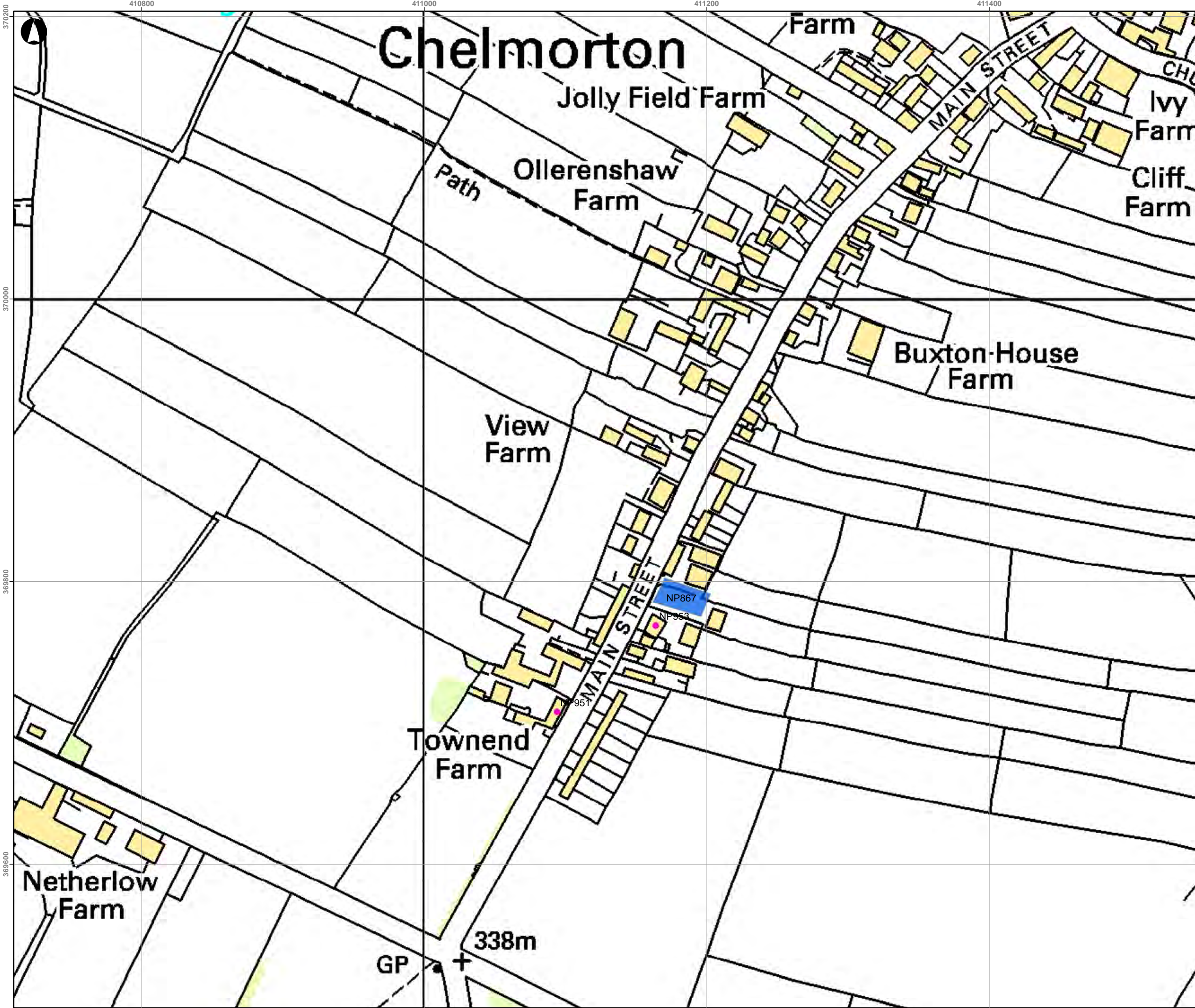
Job Title
Peak Sub Region SHLAA

Drawing Title
Peak District Sites

Scale at A3
1:2,500

Drawing Status
Information

Job No 207059-00	Drawing No 071	Issue A
----------------------------	--------------------------	-------------------



Key

- Potential Sites which passed filter
- Potential Sites which failed filter
- Planning Permission Sites
- PDNP Housing Commitments
- National Park Boundary
- High Peak District Boundary
- Derbyshire Dales District Boundary

Notes

1. A number of planning permissions supplied by Peak District National Park were not provided as polygons with defined areas. Therefore these sites are presented as points and labeled 'Housing Commitments'.

A	05/12/2008	AS	SP		
Issue	Date	By	Chkd	Appd	



ARUP

8th Floor St.James's Buildings
Oxford Street Manchester M1 6EL
Tel+44(0161) 228 2331 Fax+44(0161)236 1057
www.arup.com

Client

**Peak District National Park Authority
High Peaks Borough Council
Derbyshire Dales District Council**

Job Title

Peak Sub Region SHLAA

Drawing Title

Peak District Sites

Scale at A3

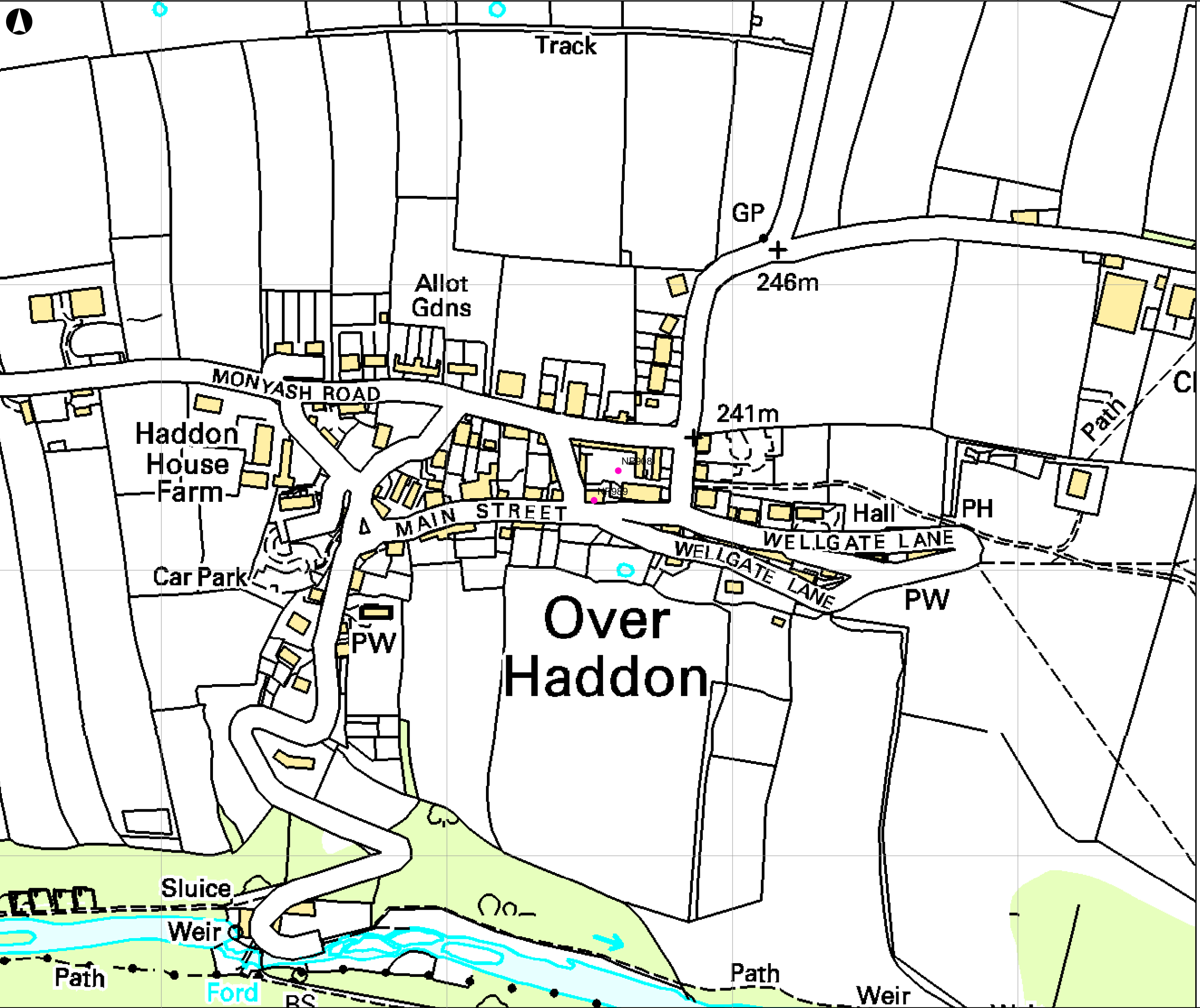
1:2,500

Drawing Status

Information

Job No	Drawing No	Issue
207059-00	072	A

420200 420400 420600 420800

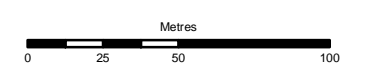


- Key**
- Potential Sites which passed filter
 - Potential Sites which failed filter
 - Planning Permission Sites
 - PDNP Housing Commitments
 - National Park Boundary
 - High Peak District Boundary
 - Derbyshire Dales District Boundary

Notes

1. A number of planning permissions supplied by Peak District National Park were not provided as polygons with defined areas. Therefore these sites are presented as points and labeled 'Housing Commitments'.

A	05/12/2008	AS	SP	
Issue	Date	By	Chkd	Appd



ARUP

8th Floor St James's Buildings
Oxford Street Manchester M1 6EL
Tel+44(0)161 228 2331 Fax+44(0)161 236 1057
www.arup.com

Client
**Peak District National Park Authority
High Peaks Borough Council
Derbyshire Dales District Council**

Job Title
Peak Sub Region SHLAA

Drawing Title
Peak District Sites

Scale at A3
1:2,500

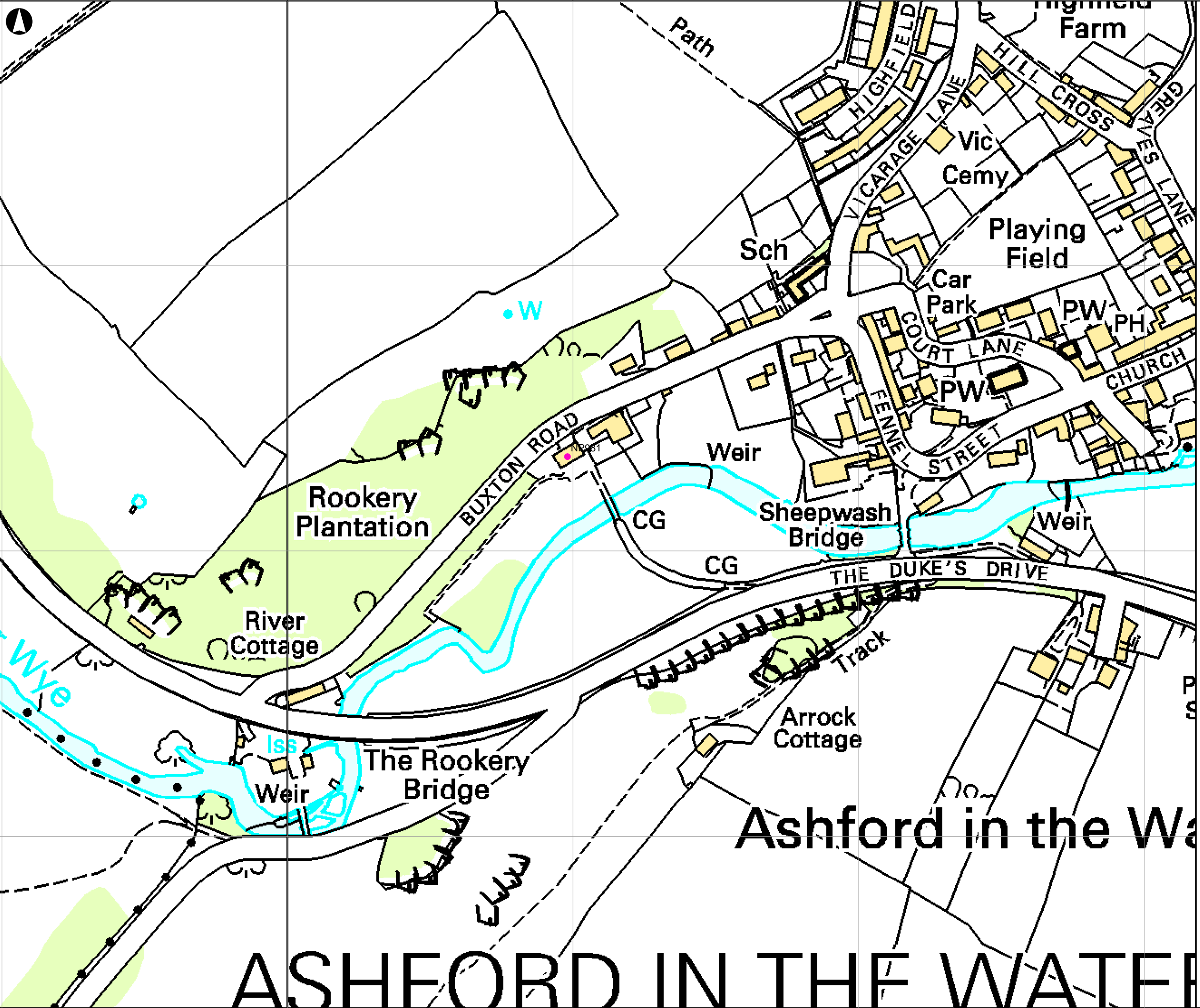
Drawing Status
Information

Job No 207059-00	Drawing No 073	Issue A
----------------------------	--------------------------	-------------------

366600

366400

366200



Key

- Potential Sites which passed filter
- Potential Sites which failed filter
- Planning Permission Sites
- PDNP Housing Commitments
- National Park Boundary
- High Peak District Boundary
- Derbyshire Dales District Boundary

Notes

1. A number of planning permissions supplied by Peak District National Park were not provided as polygons with defined areas. Therefore these sites are presented as points and labeled 'Housing Commitments'.

A	05/12/2008	AS	SP	
Issue	Date	By	Chkd	Appd

Metres

0 30 60 120

ARUP

8th Floor St James's Buildings
Oxford Street Manchester M1 6EL
Tel+44(0)161 228 2331 Fax+44(0)161 236 1057
www.arup.com

Client
**Peak District National Park Authority
 High Peaks Borough Council
 Derbyshire Dales District Council**

Job Title
Peak Sub Region SHLAA

Drawing Title
Peak District Sites

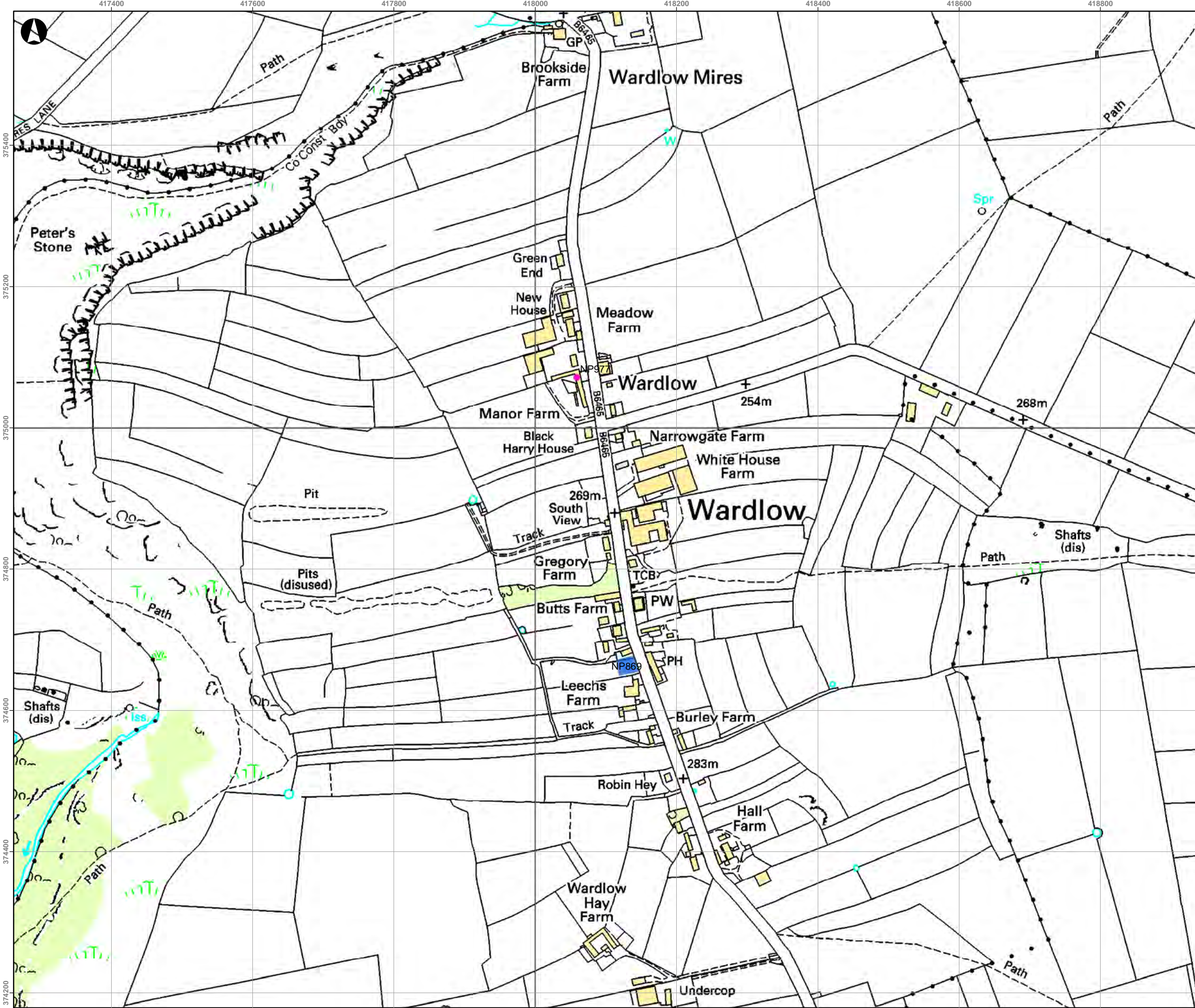
Scale at A3
1:2,500

Drawing Status
Information

Job No 207059-00	Drawing No 074	Issue A
----------------------------	--------------------------	-------------------

Ashford in the Water

ASHFORD IN THE WATER



Key

- Potential Sites which passed filter
- Potential Sites which failed filter
- Planning Permission Sites
- PDNP Housing Commitments
- National Park Boundary
- High Peak District Boundary
- Derbyshire Dales District Boundary

Notes

1. A number of planning permissions supplied by Peak District National Park were not provided as polygons with defined areas. Therefore these sites are presented as points and labeled 'Housing Commitments'.

A	05/12/2008	AS	SP	
Issue	Date	By	Chkd	Appd

Metres

0 60 120 240

ARUP

8th Floor St James's Buildings
Oxford Street Manchester M1 6EL
Tel+44(0)161 228 2331 Fax+44(0)161 236 1057
www.arup.com

Client

**Peak District National Park Authority
High Peaks Borough Council
Derbyshire Dales District Council**

Job Title

Peak Sub Region SHLAA

Drawing Title

Peak District Sites

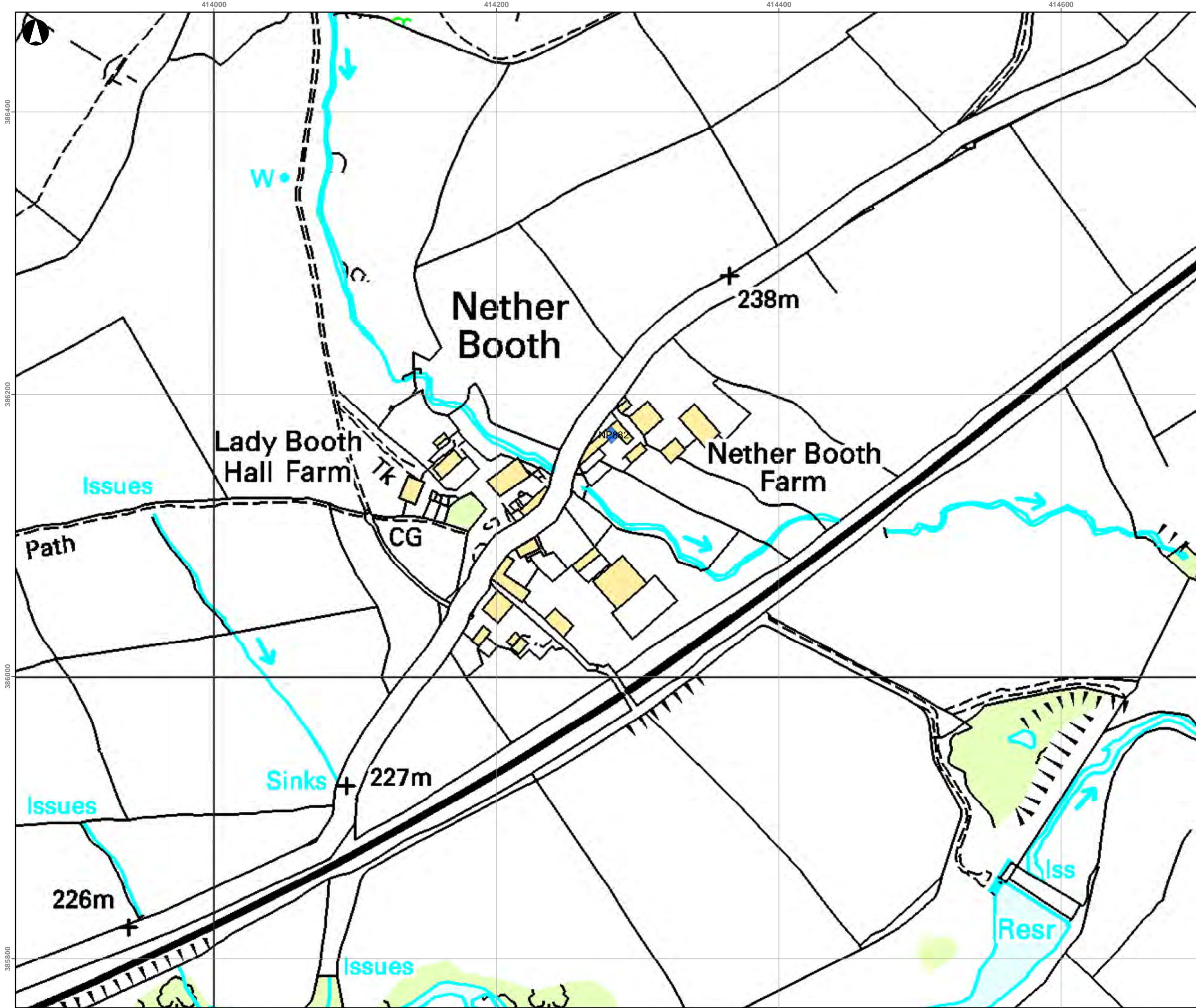
Scale at A3

1:5,000

Drawing Status

Information

Job No	Drawing No	Issue
207059-00	075	A



- Key**
- Potential Sites which passed filter
 - Potential Sites which failed filter
 - Planning Permission Sites
 - PDNP Housing Commitments
 - National Park Boundary
 - High Peak District Boundary
 - Derbyshire Dales District Boundary

Notes

1. A number of planning permissions supplied by Peak District National Park were not provided as polygons with defined areas. Therefore these sites are presented as points and labeled 'Housing Commitments'.

A	05/12/2008	AS	SP	
Issue	Date	By	Chkd	Appd

Metres

0 30 60 120

ARUP

8th Floor St.James's Buildings
 Oxford Street Manchester M1 6EL
 Tel:+44(0)161 228 2331 Fax:+44(0)161 236 1057
 www.arup.com

Client
Peak District National Park Authority
High Peaks Borough Council
Derbyshire Dales District Council

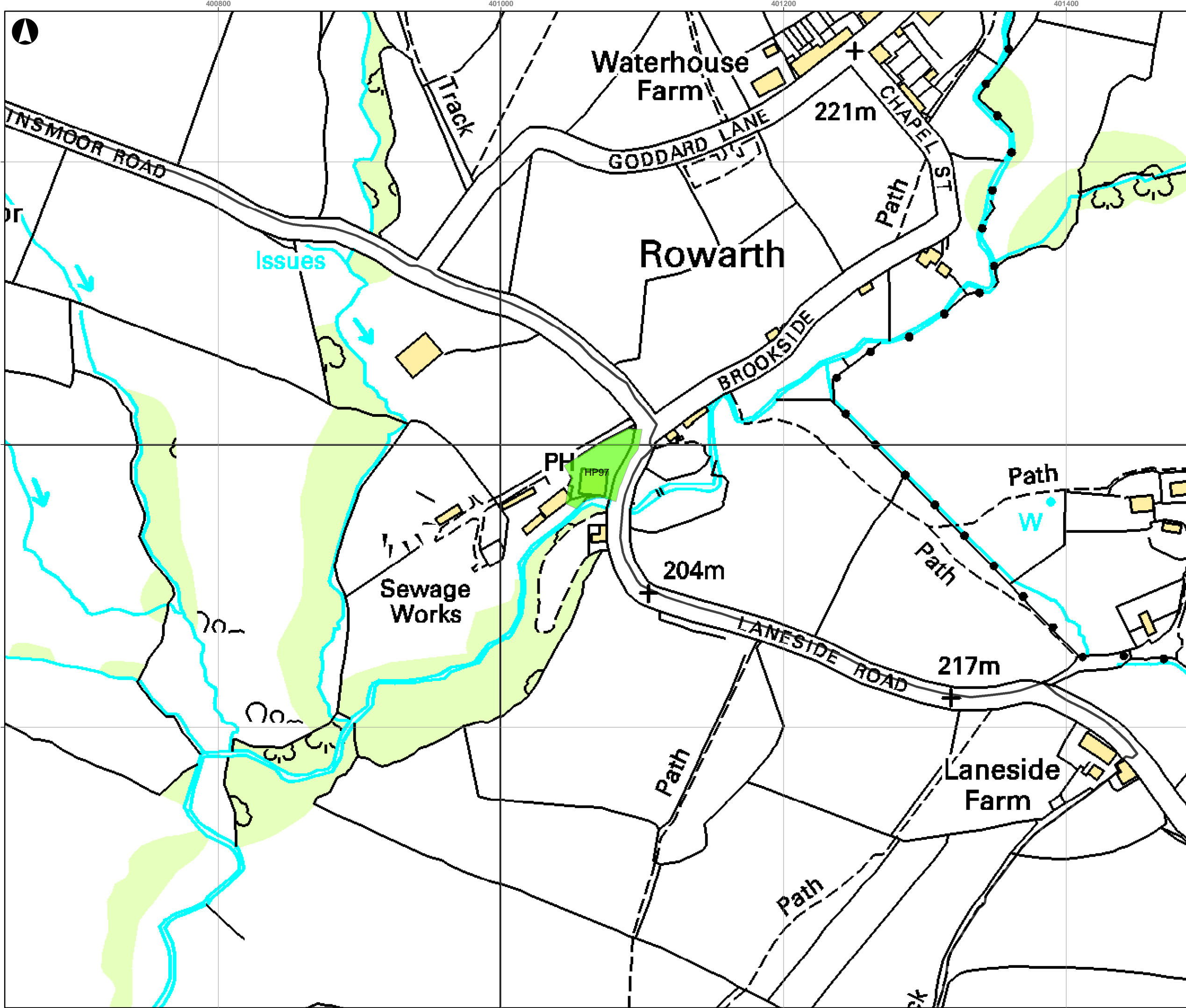
Job Title
Peak Sub Region SHLAA

Drawing Title
Peak District Sites

Scale at A3
1:2,500

Drawing Status
Information

Job No 207059-00	Drawing No 076	Issue A
----------------------------	--------------------------	-------------------

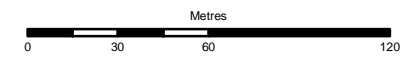


- Key**
- Potential Sites which passed filter
 - Potential Sites which failed filter
 - Planning Permission Sites
 - PDNP Housing Commitments
 - National Park Boundary
 - High Peak District Boundary
 - Derbyshire Dales District Boundary

Notes

1. A number of planning permissions supplied by Peak District National Park were not provided as polygons with defined areas. Therefore these sites are presented as points and labeled 'Housing Commitments'.

A	05/12/2008	AS	SP	
Issue	Date	By	Chkd	Appd



ARUP

8th Floor St.James's Buildings
Oxford Street Manchester M1 6EL
Tel+44(0)161 228 2331 Fax+44(0)161 236 1057
www.arup.com

Client
**Peak District National Park Authority
High Peaks Borough Council
Derbyshire Dales District Council**

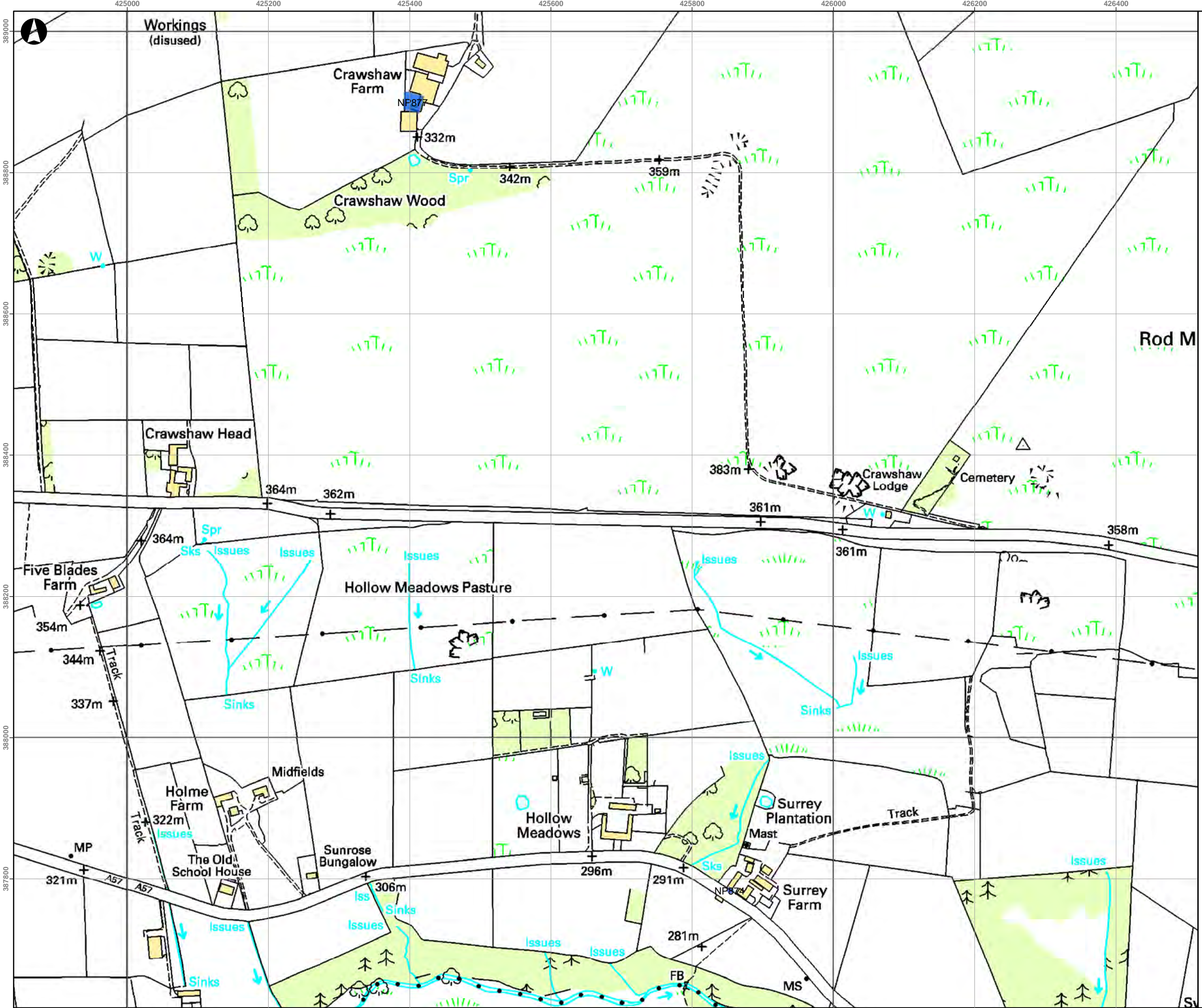
Job Title
Peak Sub Region SHLAA

Drawing Title
Peak District Sites

Scale at A3
1:2,500

Drawing Status
Information

Job No 207059-00	Drawing No 077	Issue A
----------------------------	--------------------------	-------------------



Key

- Potential Sites which passed filter
- Potential Sites which failed filter
- Planning Permission Sites
- PDNP Housing Commitments
- National Park Boundary
- High Peak District Boundary
- Derbyshire Dales District Boundary

Notes

1. A number of planning permissions supplied by Peak District National Park were not provided as polygons with defined areas. Therefore these sites are presented as points and labeled 'Housing Commitments'.

A	05/12/2008	AS	SP	
Issue	Date	By	Chkd	Appd

Metres
0 60 120 240

ARUP

8th Floor St.James's Buildings
Oxford Street Manchester M1 6EL
Tel+44(0)161 228 2331 Fax+44(0)161 236 1057
www.arup.com

Client
**Peak District National Park Authority
High Peaks Borough Council
Derbyshire Dales District Council**

Job Title
Peak Sub Region SHLAA

Drawing Title
Peak District Sites

Scale at A3
1:5,000

Drawing Status

Information

Job No 207059-00	Drawing No 078	Issue A
----------------------------	--------------------------	-------------------

394200

394400

394600

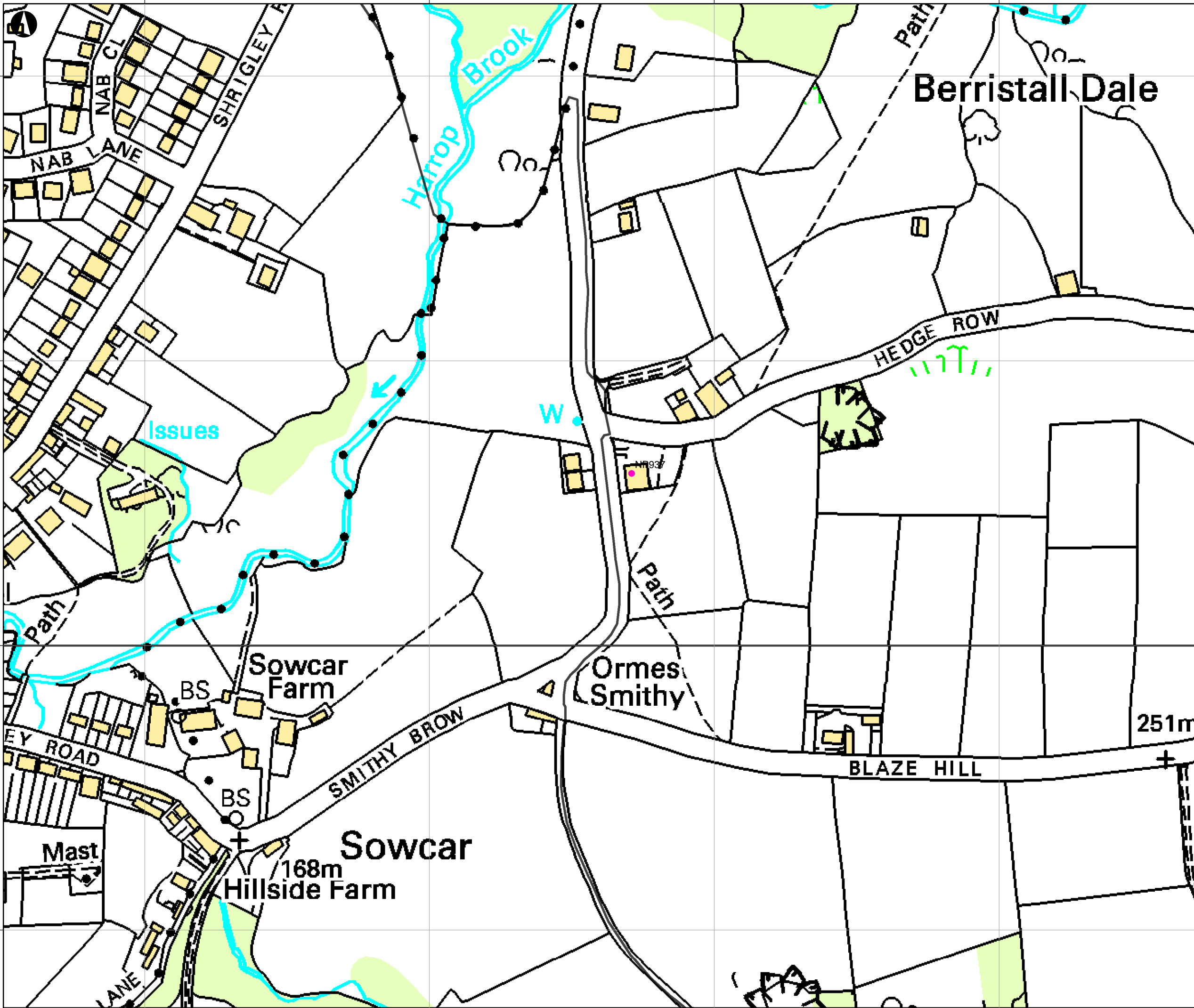
394800

378400

378200

378000

377800

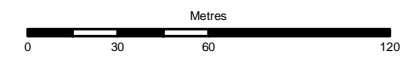


- Key**
- Potential Sites which passed filter
 - Potential Sites which failed filter
 - Planning Permission Sites
 - PDNP Housing Commitments
 - National Park Boundary
 - High Peak District Boundary
 - Derbyshire Dales District Boundary

Notes

1. A number of planning permissions supplied by Peak District National Park were not provided as polygons with defined areas. Therefore these sites are presented as points and labeled 'Housing Commitments'.

A	05/12/2008	AS	SP	
Issue	Date	By	Chkd	Appd



ARUP

8th Floor St.James's Buildings
Oxford Street Manchester M1 6EL
Tel+44(0)161 228 2331 Fax+44(0)161 236 1057
www.arup.com

Client
**Peak District National Park Authority
High Peaks Borough Council
Derbyshire Dales District Council**

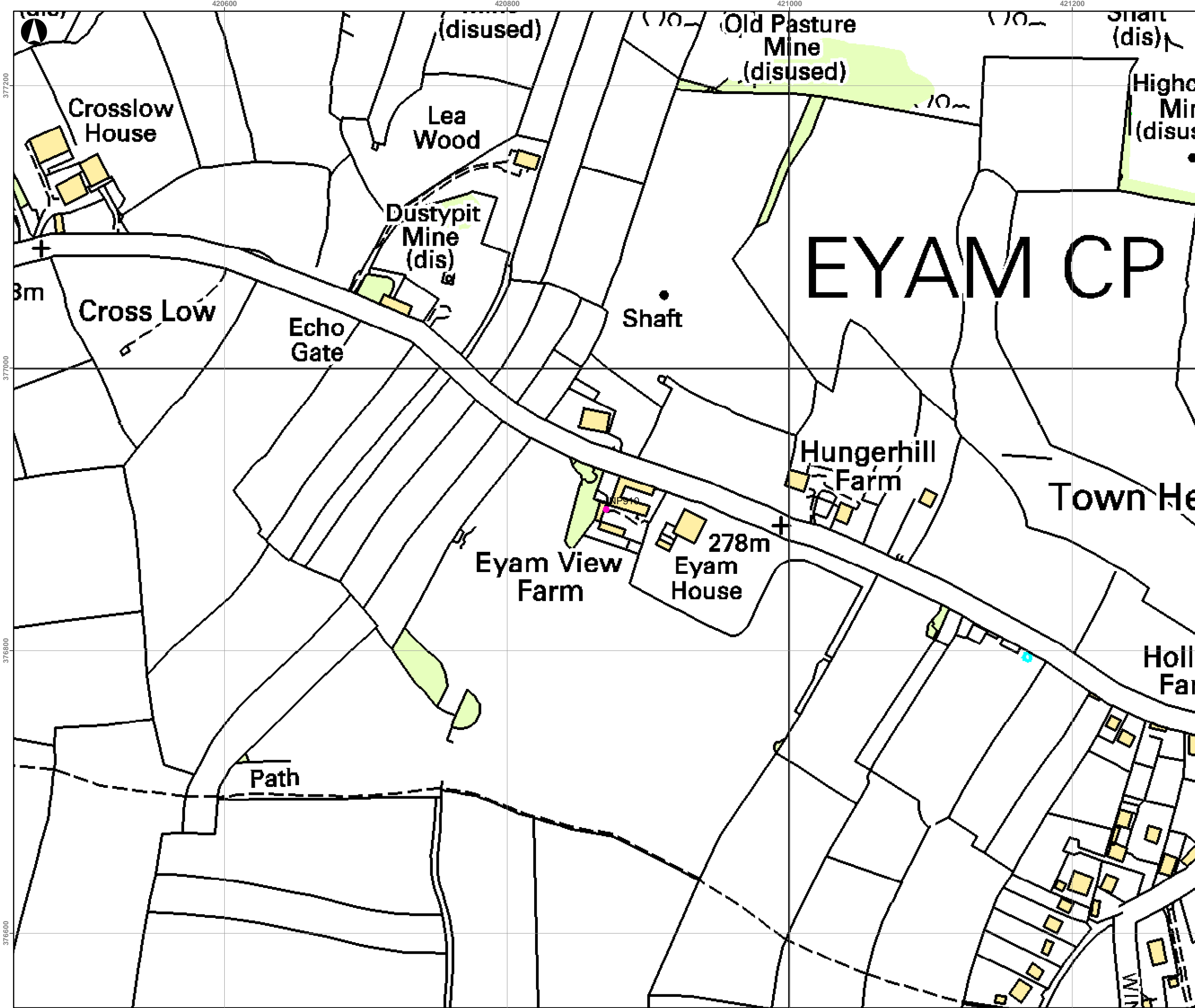
Job Title
Peak Sub Region SHLAA

Drawing Title
Peak District Sites

Scale at A3
1:2,500

Drawing Status
Information

Job No 207059-00	Drawing No 079	Issue A
----------------------------	--------------------------	-------------------



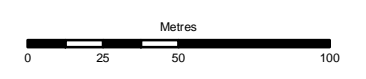
Key

- Potential Sites which passed filter
- Potential Sites which failed filter
- Planning Permission Sites
- PDNP Housing Commitments
- National Park Boundary
- High Peak District Boundary
- Derbyshire Dales District Boundary

Notes

1. A number of planning permissions supplied by Peak District National Park were not provided as polygons with defined areas. Therefore these sites are presented as points and labeled 'Housing Commitments'.

A	05/12/2008	AS	SP	
Issue	Date	By	Chkd	Appd



ARUP

8th Floor St.James's Buildings
Oxford Street Manchester M1 6EL
Tel+44(0)161 228 2331 Fax+44(0)161 236 1057
www.arup.com

Client
**Peak District National Park Authority
High Peaks Borough Council
Derbyshire Dales District Council**

Job Title
Peak Sub Region SHLAA

Drawing Title
Peak District Sites

Scale at A3
1:2,500

Drawing Status
Information

Job No	Drawing No	Issue
207059-00	080	A

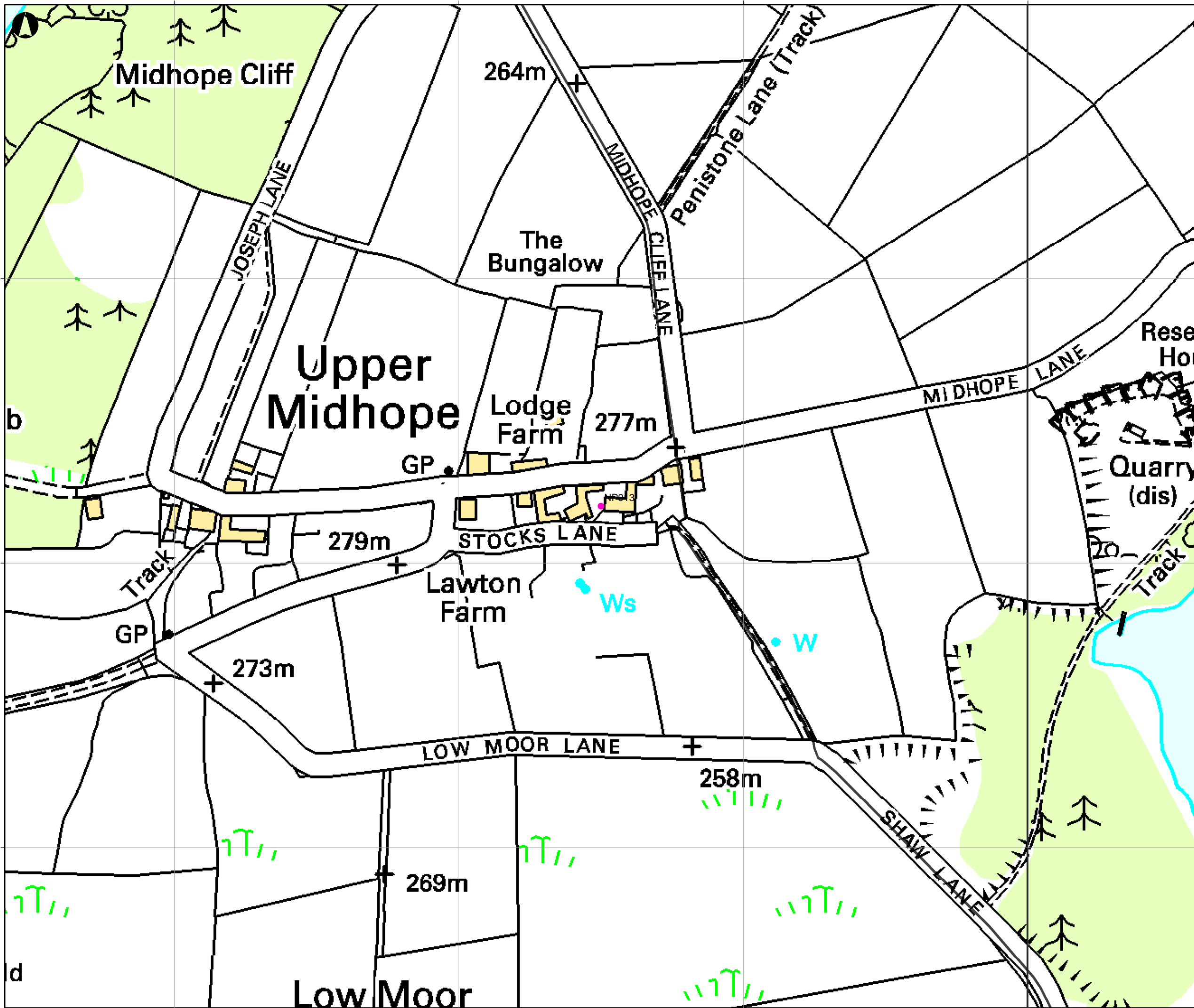
421400

421600

421800

422000

399800
399600
399400

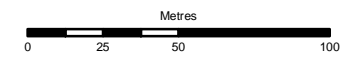


- Key**
- Potential Sites which passed filter
 - Potential Sites which failed filter
 - Planning Permission Sites
 - PDNP Housing Commitments
 - National Park Boundary
 - High Peak District Boundary
 - Derbyshire Dales District Boundary

Notes

1. A number of planning permissions supplied by Peak District National Park were not provided as polygons with defined areas. Therefore these sites are presented as points and labeled 'Housing Commitments'.

A	05/12/2008	AS	SP	
Issue	Date	By	Chkd	Appd



ARUP

8th Floor St James's Buildings
Oxford Street Manchester M1 6EL
Tel+44(0)161 228 2331 Fax+44(0)161 236 1057
www.arup.com

Client
**Peak District National Park Authority
High Peaks Borough Council
Derbyshire Dales District Council**

Job Title
Peak Sub Region SHLAA

Drawing Title
Peak District Sites

Scale at A3
1:2,500

Drawing Status

Information

Job No 207059-00	Drawing No 081	Issue A
----------------------------	--------------------------	-------------------



- Key**
- Potential Sites which passed filter
 - Potential Sites which failed filter
 - Planning Permission Sites
 - PDNP Housing Commitments
 - National Park Boundary
 - High Peak District Boundary
 - Derbyshire Dales District Boundary

Notes

1. A number of planning permissions supplied by Peak District National Park were not provided as polygons with defined areas. Therefore these sites are presented as points and labeled 'Housing Commitments'.

A	05/12/2008	AS	SP	
Issue	Date	By	Chkd	Appd

Metres

0 25 50 100

ARUP

8th Floor St James's Buildings
Oxford Street Manchester M1 6EL
Tel+44(0)161 228 2331 Fax+44(0)161 236 1057
www.arup.com

Client
**Peak District National Park Authority
High Peaks Borough Council
Derbyshire Dales District Council**

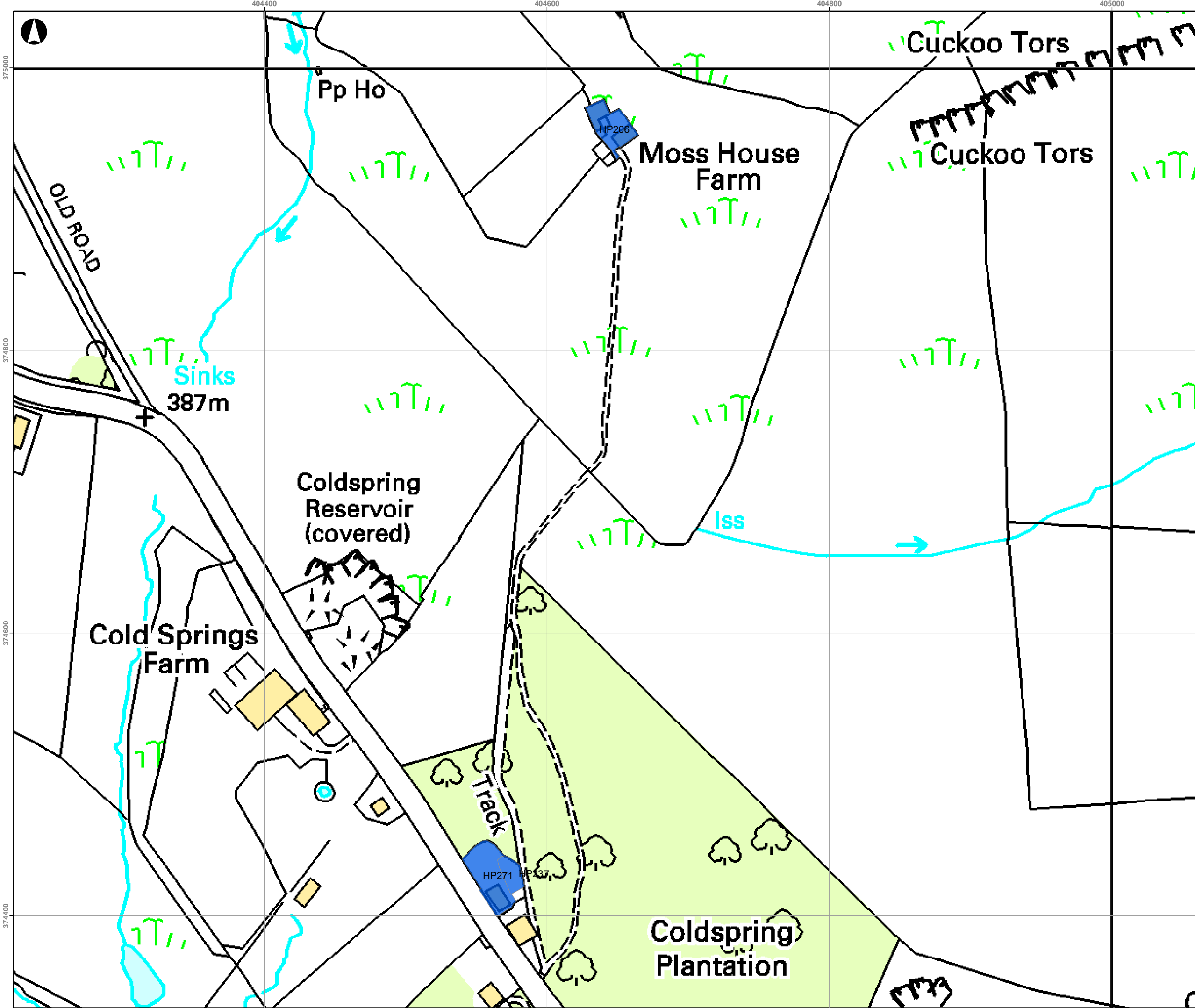
Job Title
Peak Sub Region SHLAA

Drawing Title
Peak District Sites

Scale at A3
1:2,500

Drawing Status
Information

Job No 207059-00	Drawing No 082	Issue A
----------------------------	--------------------------	-------------------



Key

- Potential Sites which passed filter
- Potential Sites which failed filter
- Planning Permission Sites
- PDNP Housing Commitments
- National Park Boundary
- High Peak District Boundary
- Derbyshire Dales District Boundary

Notes

1. A number of planning permissions supplied by Peak District National Park were not provided as polygons with defined areas. Therefore these sites are presented as points and labeled 'Housing Commitments'.

A	05/12/2008	AS	SP	
Issue	Date	By	Chkd	Appd



ARUP

8th Floor St.James's Buildings
Oxford Street Manchester M1 6EL
Tel+44(0)161 228 2331 Fax+44(0)161 236 1057
www.arup.com

Client
**Peak District National Park Authority
High Peaks Borough Council
Derbyshire Dales District Council**

Job Title
Peak Sub Region SHLAA

Drawing Title
Peak District Sites

Scale at A3
1:2,500

Drawing Status
Information

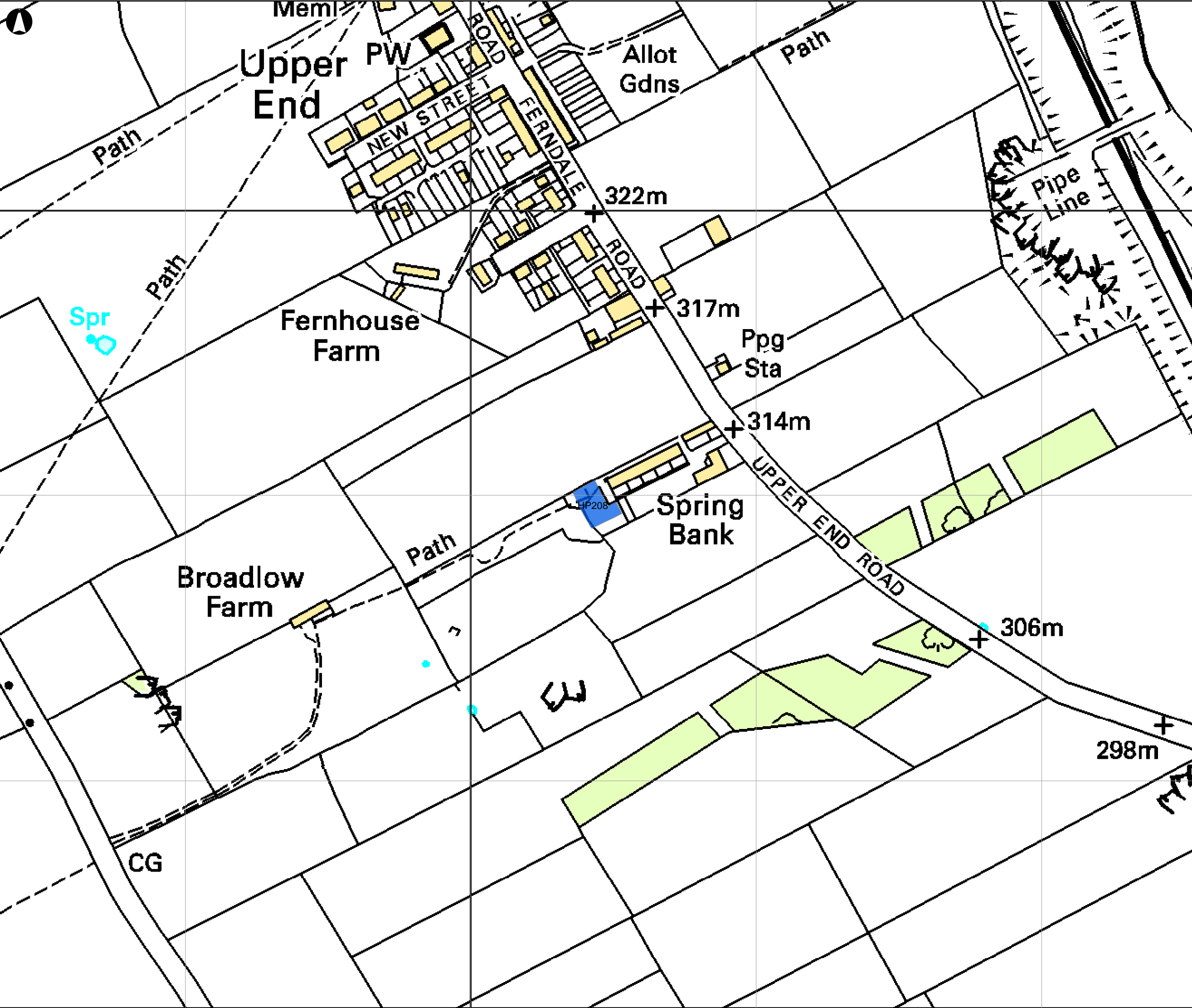
Job No 207059-00	Drawing No 083	Issue A
----------------------------	--------------------------	-------------------

408800

409000

409200

409400



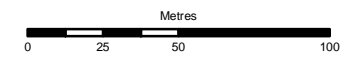
Key

- Potential Sites which passed filter
- Potential Sites which failed filter
- Planning Permission Sites
- PDNP Housing Commitments
- National Park Boundary
- High Peak District Boundary
- Derbyshire Dales District Boundary

Notes

1. A number of planning permissions supplied by Peak District National Park were not provided as polygons with defined areas. Therefore these sites are presented as points and labeled 'Housing Commitments'.

A	05/12/2008	AS	SP		
Issue	Date	By	Chkd	Appd	



ARUP

8th Floor St.James's Buildings
Oxford Street Manchester M1 6EL
Tel+44(0)161 228 2331 Fax+44(0)161 236 1057
www.arup.com

Client
**Peak District National Park Authority
High Peaks Borough Council
Derbyshire Dales District Council**

Job Title
Peak Sub Region SHLAA

Drawing Title
Peak District Sites

Scale at A3
1:2,500

Drawing Status

Information

Job No 207059-00	Drawing No 084	Issue A
----------------------------	--------------------------	-------------------

376000

375800

375600