

Eaton & Alsop and Newton Grange Parish Statement (draft)



Photo needed here

Eaton and Alsop parish is located approximately 1.25 miles northwest of Parwich. Eaton and Alsop parish has one settlement, Alsop-en-le-Dale, a farming settlement which dates back to the bronze and now comprises of two large farms, a few residential properties and a church. It is a popular location for walkers as it is on the Tissington Trail. Eaton & Alsop parish is located within the limestone hills and slopes plateau pastures of the White Peak as described within the Peak District Landscape Characteristic Assessment (LSAP 2009).

Newton Grange parish is located to the south of Eaton and Alsop parish. The parish is characterised by scattered farmsteads and borders Dove Dale to the west, a popular walking destination. Newton Grange parish is characterised by village farmlands on shale ridges in the Derbyshire Peak Fringe, as described within the LSAP 2009.

Eaton & Alsop and Newton Grange Parish
Statement (draft)

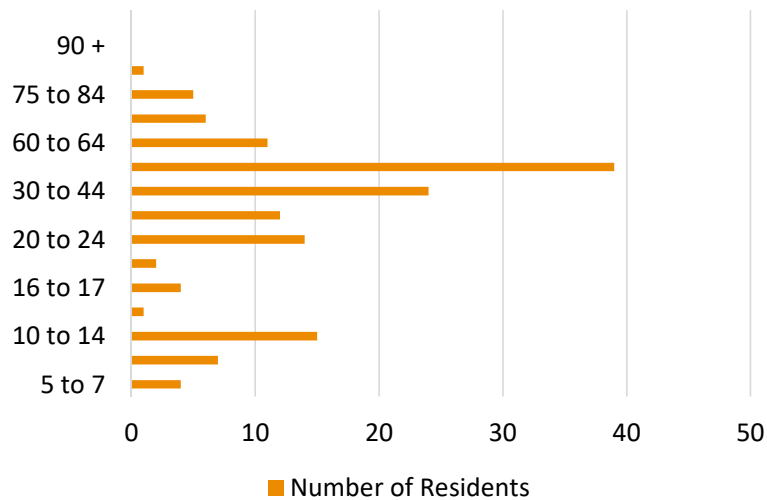


Community Aspirations

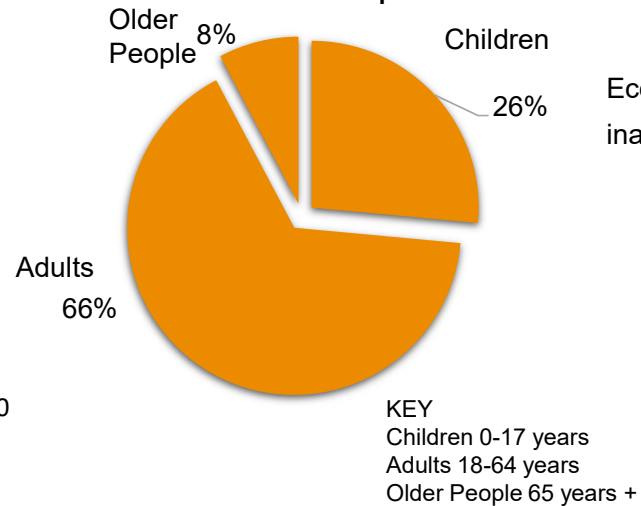


Population and Demographics

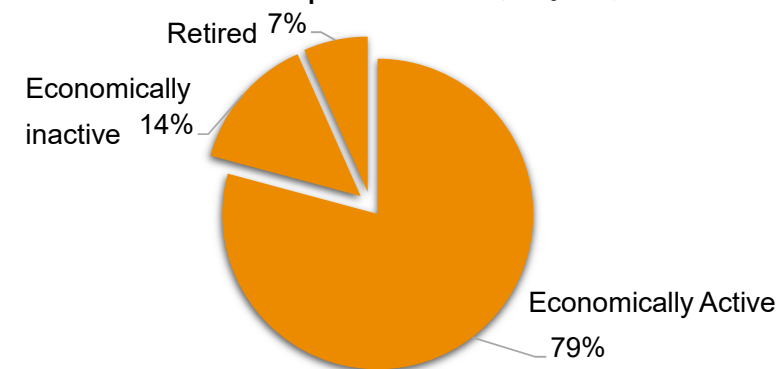
Population Age Range



Children, Adults and Older People



Working and Non Working Adult Population (18+ years)



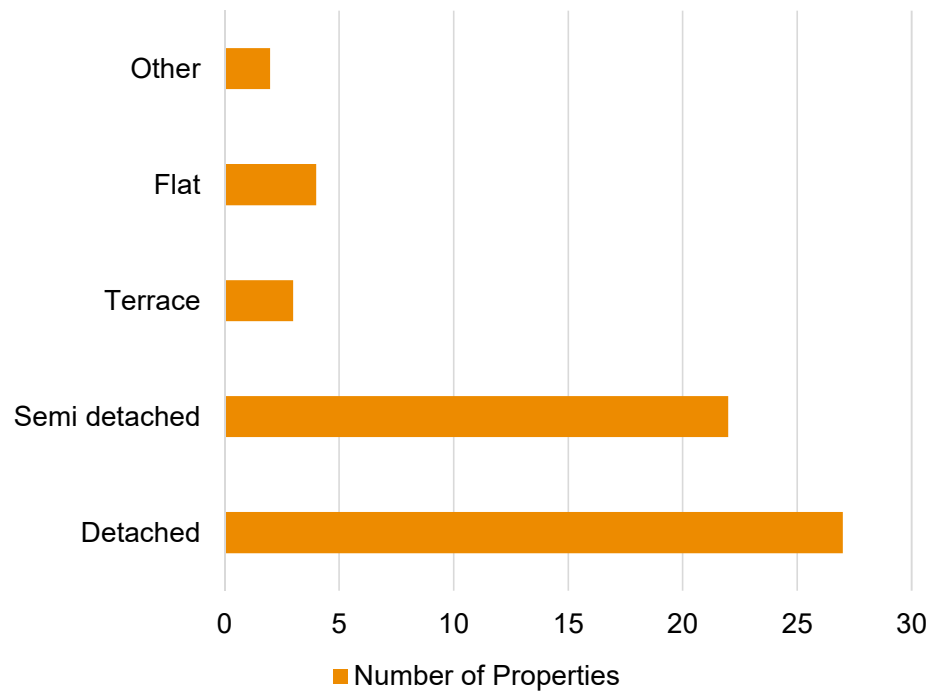
Source: Census 2011

The parishes of Eaton & Alsop and Newton Grange have a population of 155 residents (2011 census).

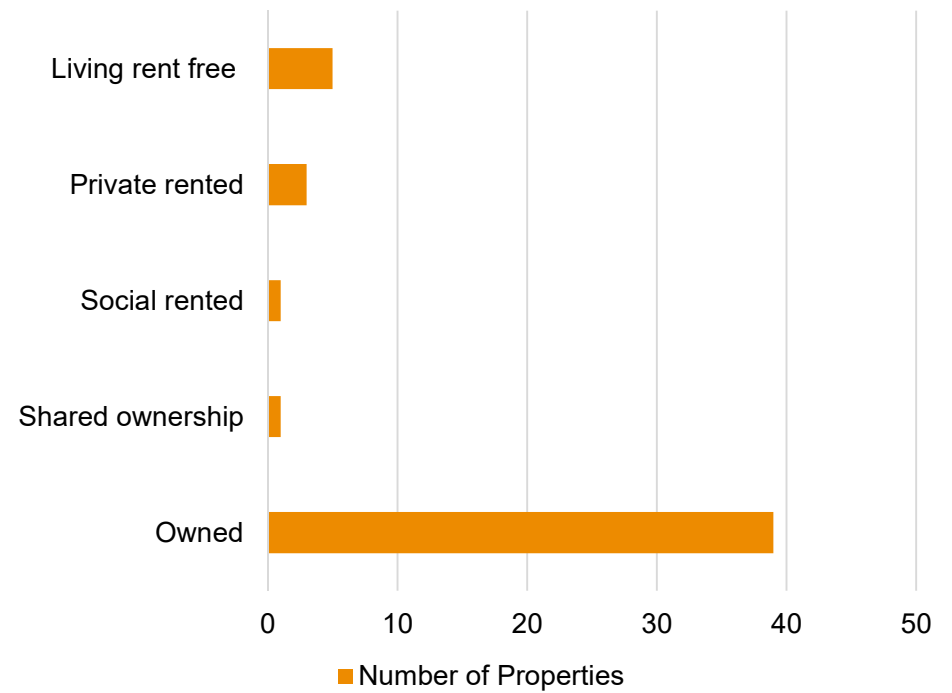


Housing

Housing Type



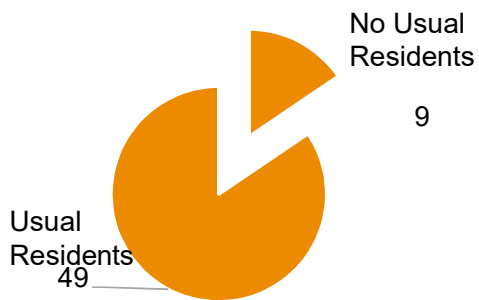
Housing Tenure





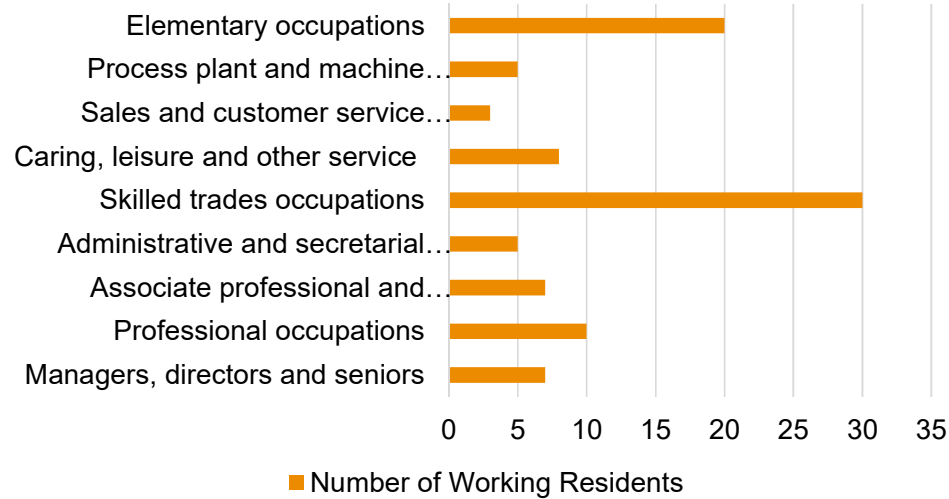
Residency

Occupancy of Properties



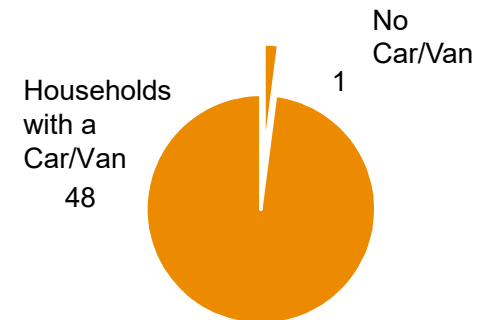
Employment

Occupations of Working Adults



Car/ Van Ownership

Households with a Car/Van





Settlement Amenities

Accommodation	★
Events/Traditions	
Groups	
Website/Newsletter	★
Conservation Area	★
Mobile Library	—
Church	★
Post Box	★
Public House	—
Good Public Transport Route (5+ services a day)	—
Within 1 Mile of an A or B Road	★
Distance to General Practice (miles)	4.0
Industrial Units	—
Playing Field	—
Playground	—
Community Hall	—
Primary School	—
Post Office	—
Convenience Food Shop	—

Key



Is present



Is not present



Public Transport

Service	Route	Bus Company	Days	Frequency
Derbyshire Connect	The surrounding area	Derbyshire County Council	Mon-Sat	Demand responsive. Mon-Fri btwn 07:00-19:00, Sat btwn 08:00-19:00

Source:
<https://www.derbybus.info/times/timetables/>

Community (to be completed)

Clubs	
Events/ Traditions	

Tourism facilities

During the warmer months, the population of settlements can swell dramatically as tourists come to enjoy the Peak District either for the day or to stay. Eaton & Alsop and Newton Grange parishes have self catering accommodation and bed and breakfast accommodation.

Planning

Over the last 5 years 1 planning application has been approved in Eaton and Alsop parish and 3 in Newton Grange parish.

Digital Presence

<http://www.eatonalsopnewtongrangeparishcouncil.org.uk/>

Affordable Housing

There are no plans to deliver affordable housing in these parishes at present.



Alsop en le Dale Services



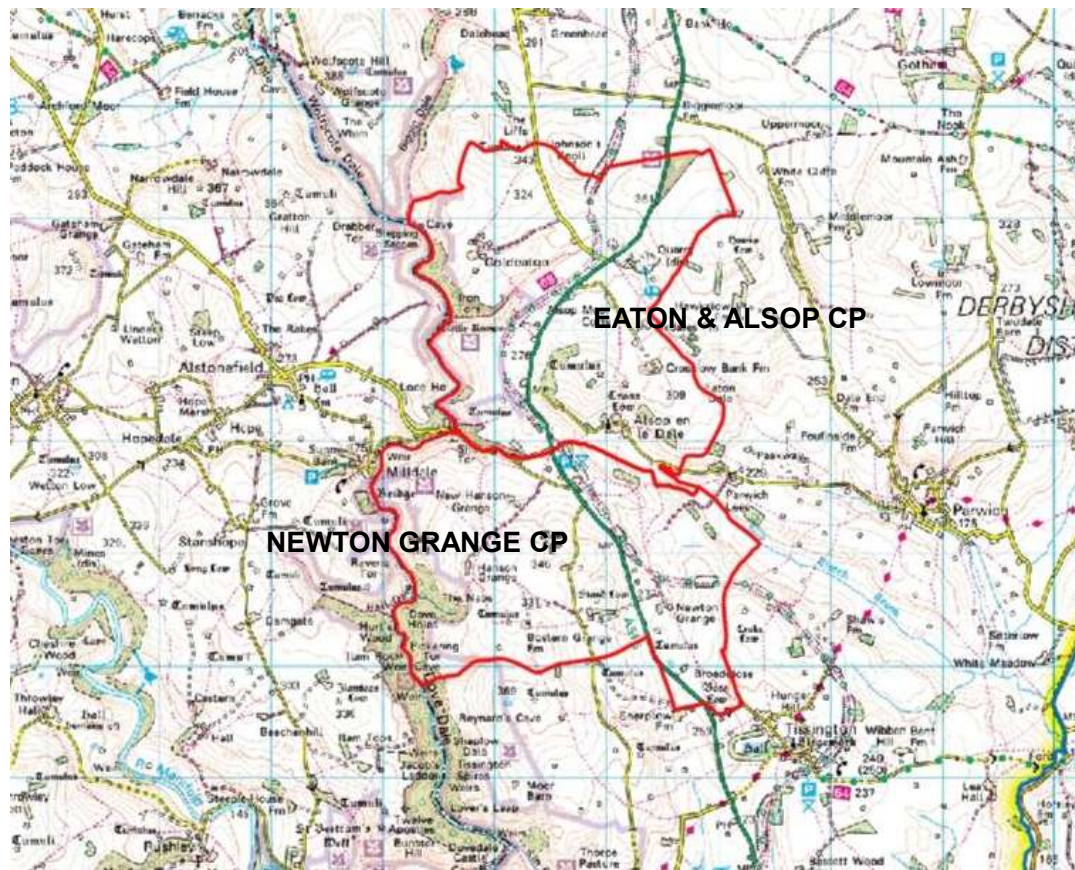
Key

- A1 Shops
- A2 Financial and Professional Services
- A3 Restaurants and Cafes
- A4 Drinking Establishments
- A5 Hot Food Takeaways
- B1 Business
- B2 General Industrial
- B8 Storage or Distribution
- C1 Hotels
- C2 Residential Institutions
- C2A Secure Residential Institution
- C3 Dwellinghouses
- C4 Houses in Multiple Occupation
- D1 Non-Residential Institutions
- D2 Assembly and Leisure
- Camp Site
- Allotments
- Playground
- Playing Field
- Public Car Park
- Sui Generis
- Bus Stop
- Notice Board
- Post Box
- Telephone Box
- Cash Point
- Public Toilets
- Defibrillator

Eaton & Alsop and Newton Grange Parish
Statement (draft)



Eaton & Alsop and Newton Grange Parish Boundary



Eaton & Alsop and Newton Grange Parish
Statement (draft)



Data sources

Peak District National Park Conservation Area Appraisal

Ordnance survey maps

Derbyshire Accessibility Assessment 2016, Derbyshire County Council

www.nomisweb.co.uk

<http://www.derbybus.info/times/timetables/>

<http://www.eatonalsopnewtongrangeparishcouncil.org.uk/>

<https://www.nhs.uk/Service-Search/GP/LocationSearch/4>

<https://www.nhs.uk/service-search/>

<http://www.eatonalsopnewtongrangeparishcouncil.org.uk/>