

Great Hucklow, Little Hucklow, Grindlow, Foolow & Hazelbadge Parish Statement (draft)



Photo of Foolow village

The census data groups the parishes of Great Hucklow includes the settlements of Great Hucklow, Grindlow, Foolow, Little Hucklow and Hazelbadge. As such, they have been grouped together for the purposes of this report.

Great Hucklow is the largest of these settlements; its growth came as a result of the local lead mining employment opportunities. The neighbouring parish of Grindlow includes the hamlet of Grindlow, a small group of residential and agricultural properties. Together, Great Hucklow and Grindlow have a Conservation Area which was designated in 1997.

Little Hucklow is a linear farming settlement, located approximately half a mile north west of Great Hucklow and approximately 1 1/2 miles north of Tideswell. It has a mix of farming and residential buildings with important areas of open grassed areas which contribute to the character of the settlement. Its Conservation Area was designated in 1997.

Foolow is a small settlement focused around a pond and village green. It is thought the settlement dates back to the 14th century when lead was mined in the locality, up until the mid 19th century when it began to decline. Agriculture supplemented the villagers income. The majority of properties are 18th—19th century in age and 2 date back to the 14th century. The Conservation Area was designated in 1995.

Hazelbadge is a small farming parish to the north of Little Hucklow with no settlements. Hazelbadge Hall Lies adjacent to the B6049 which links Bradfield to Tideswell.

The parishes are all located within the limestone village farmlands of the White Peak area as described within the Peak District Landscape Characteristic Assessment (LSAP 2009).



Great Hucklow, Little Hucklow, Grindlow,
Foolow & Hazelbadge Parish Statement
(draft)



Community aspirations

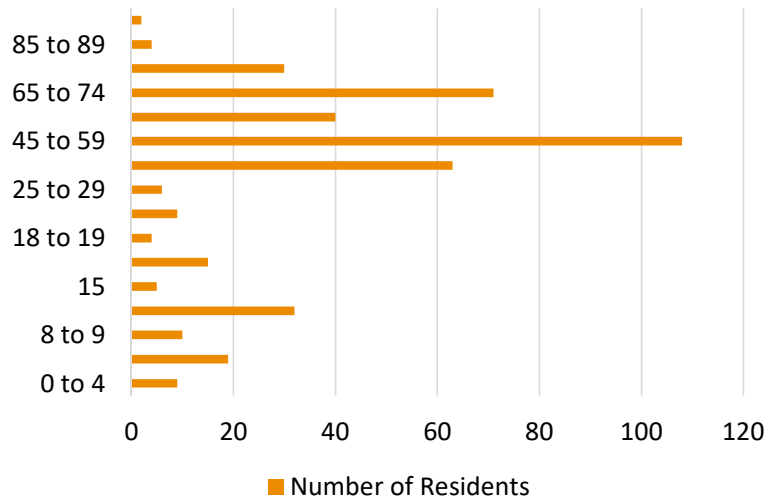


Great Hucklow, Little Hucklow, Grindlow,
Foolow & Hazelbadge Parish Statement
(draft)

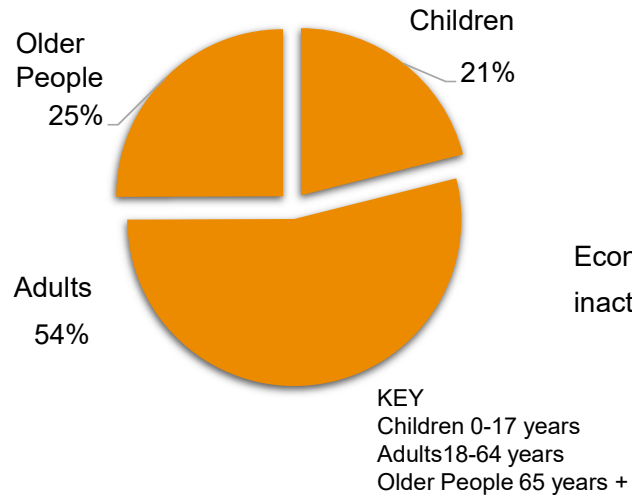


Population and Demographics

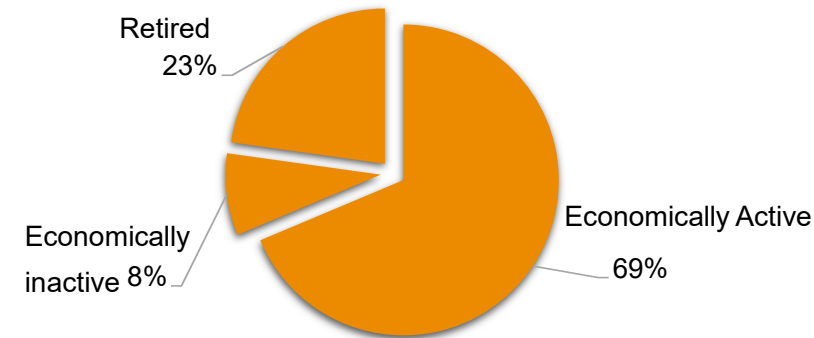
Population Age Range



Children, Adults and Older People



Working and Non Working Adult Population (18+ years)



Source: Census 2011

The parishes of Great Hucklow, Little Hucklow, Grindlow, Foolow & Hazelbadge have a combined population of 427 (Census 2011).

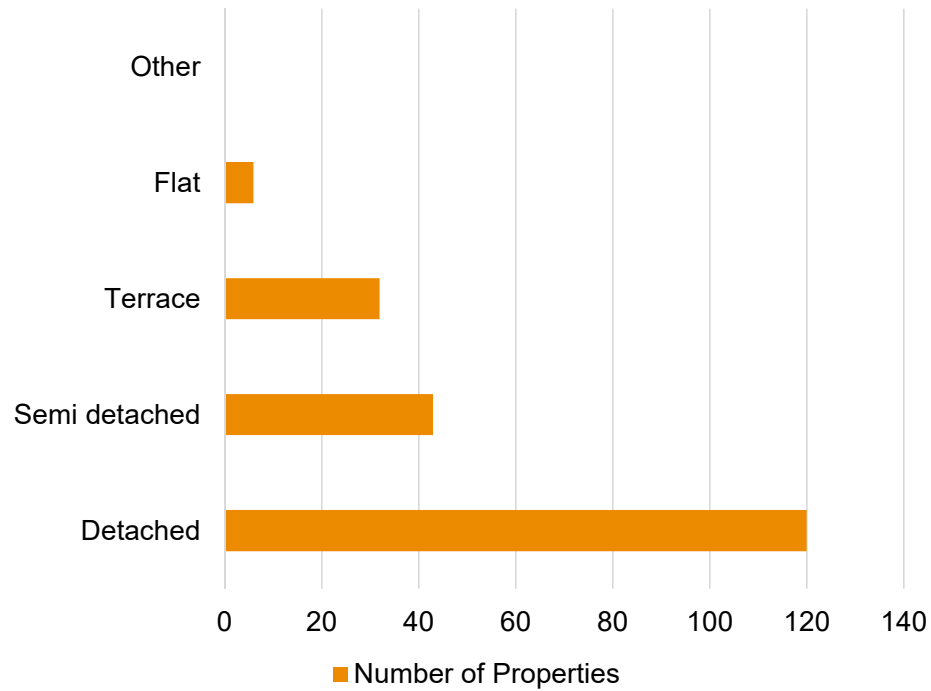


Great Hucklow, Little Hucklow, Grindlow,
Foolow & Hazelbadge Parish Statement
(draft)

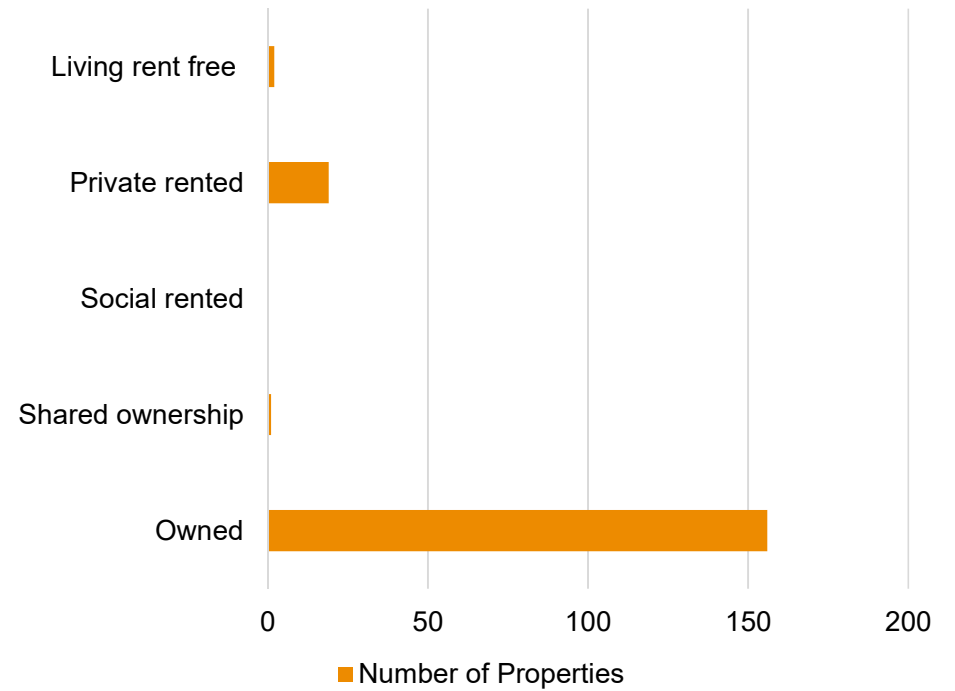


Housing

Housing Type



Housing Tenure



Source: Census 2011

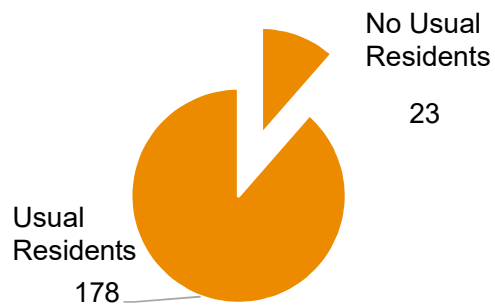


Great Hucklow, Little Hucklow, Grindlow, Foolow & Hazelbadge Parish Statement (draft)



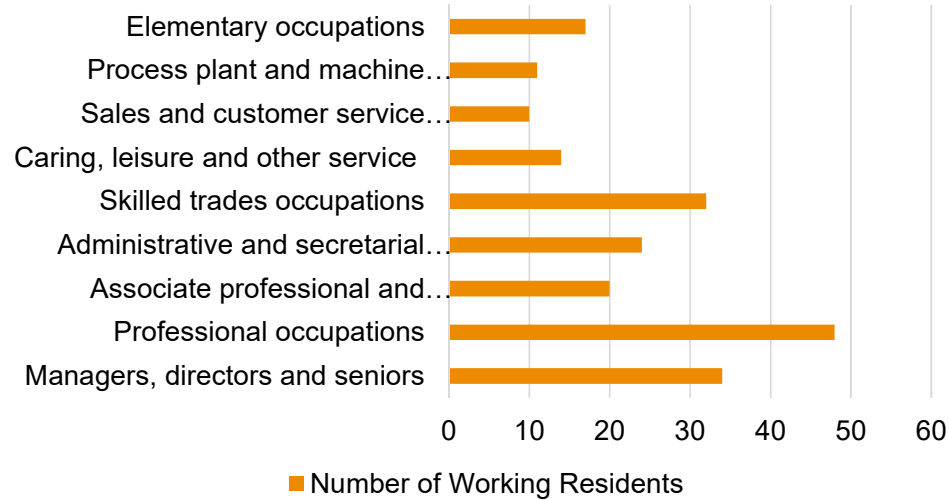
Residency

Occupancy of Properties



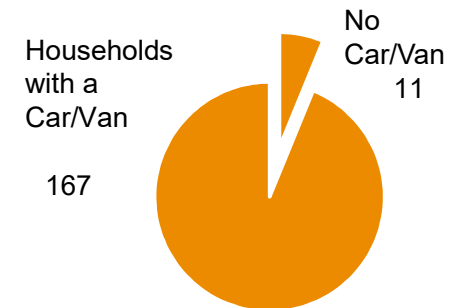
Employment

Occupations of Working Adults



Car/ Van Ownership

Households with a Car/Van



Source: Census 2011



Great Hucklow, Little Hucklow, Grindlow,
Foolow & Hazelbadge Parish Statement
(draft)



Great Hucklow Settlement Amenities

Accommodation	★
Events/Traditions	
Groups	
Website/Newslatter	★
Conservation Area	★
Car Parking	★
Church	★
Post Box	★
Public House	★
Good Public Transport Route (5+ services a day)	★
Within 1 Mile of an A or B Road	★
Distance to General Practice (miles)	1.7
Industrial Units	★
Playing Field	—
Playground	—
Community Hall	★
Primary School	★
Post Office	—
Convenience Food Shop	—

Key



Is present

Is not present



Great Hucklow, Little Hucklow, Grindlow,
Foolow & Hazelbadge Parish Statement
(draft)



Little Hucklow Settlement Amenities

Accommodation	★
Events/Traditions	
Groups	
Website/Newslatter	★
Conservation Area	—
Car Parking	—
Church	★
Post Box	★
Public House	—
Good Public Transport Route (5+ services a day)	—
Within 1 Mile of an A or B Road	★
Distance to General Practice (miles)	1.7
Industrial Units	—
Playing Field	—
Playground	—
Community Hall	—
Primary School	—
Post Office	—
Convenience Food Shop	—

Key



Is present

Is not present



Great Hucklow, Little Hucklow, Grindlow,
Foolow & Hazelbadge Parish Statement
(draft)



Foolow Settlement Amenities

Accommodation	★
Events/Traditions	
Groups	
Website/Newslatter	★
Conservation Area	★
Car Parking	★
Church	★
Post Box	★
Public House	★
Good Public Transport Route (5+ services a day)	★
Within 1 Mile of an A or B Road	★
Distance to General Practice (miles)	1.6
Industrial Units	—
Playing Field	—
Playground	—
Community Hall	—
Primary School	—
Post Office	—
Convenience Food Shop	—

Key



Is present

Is not present



Great Hucklow, Little Hucklow, Grindlow, Foolow & Hazelbadge Parish Statement (draft)



Grindlow Settlement Amenities

Accommodation	★
Events/Traditions	
Groups	
Website/Newslatter	★
Conservation Area	★
Car Parking	★
Church	—
Post Box	★
Public House	—
Good Public Transport Route (5+ services a day)	★
Within 1 Mile of an A or B Road	★
Distance to General Practice (miles)	1.6
Industrial Units	—
Playing Field	—
Playground	—
Community Hall	—
Primary School	—
Post Office	—
Convenience Food Shop	—

Key



Is present

Is not present



Great Hucklow, Little Hucklow, Grindlow,
Foolow & Hazelbadge Parish Statement
(draft)



Public Transport for Great Hucklow

Service	Route	Bus Company	Days	Frequency
65	Buxton –Meadowhall	Stagecoach Chesterfield	Mon-Sun	Mon-Sat: btwn 07:22– 18:07, 6 services a day. Sun & BH Mon: 08:37, 11:37, 16:37
66	Buxton—Chesterfield	Hulleys	Mon-Sat	07:30-17:53, 3-4 services a day.
173	Castleton—Bakewell	Hulleys		

Public Transport for Grindlow

Service	Route	Bus Company	Days	Frequency
65	Buxton—Meadowhall	Stagecoach Chesterfield	Mon—Sun	Mon-Sat: 6 services a day. Sun & BH Mon: 3 services a day.
66	Chesterfield— Buxton/Hope	Hulleys	Mon—Sat	5 services a day.

Source:
<https://www.derbybus.info/times/timetables/>



Great Hucklow, Little Hucklow, Grindlow,
Foolow & Hazelbadge Parish Statement
(draft)



Public Transport for Foolow

Service	Route	Bus Company	Days	Frequency
65	Buxton—Meadowhall	Stagecoach Chesterfield	Mon—Sun	Mon-Sat: 6 services a day. Sun & BH Mon: 3 services a day.
66	Chesterfield— Buxton/Hope	Hulleys	Mon—Sat	5 services a day.

Source:
<https://www.derbybus.info/times/timetables/>

There is no public transport serving Little Hucklow.



Great Hucklow, Little Hucklow, Grindlow,
Foolow & Hazelbadge Parish Statement
(draft)



Great Hucklow Access to
Essential Services

	Service	Time in Minutes
Walking	General Practice	40-50
	Pharmacy	40-50
	Post Office	40-50
	Primary School	0-10
	Secondary School	60+
	Shop	40-50
Public Transport	General Practice	10-20
	Pharmacy	10-20
	Post Office	10-20
	Primary School	0-10
	Secondary School	20-30
	Shop/Supermarket	10-20

Little Hucklow Access to
Essential Services

	Service	Time in Minutes
Walking	General Practice	40-50
	Pharmacy	40-50
	Post Office	40-50
	Primary School	20-30
	Secondary School	60+
	Shop	40-50
Public Transport	General Practice	10-20
	Pharmacy	10-20
	Post Office	10-20
	Primary School	10-20
	Secondary School	20-30
	Shop/Supermarket	10-20

Grindlow Access to Essential
Services

	Service	Time in Minutes
Walking	General Practice	40-50
	Pharmacy	40-50
	Post Office	40-50
	Primary School	0-10
	Secondary School	60+
	Shop	40-50
Public Transport	General Practice	10-20
	Pharmacy	10-20
	Post Office	10-20
	Primary School	0-10
	Secondary School	20-30
	Shop/Supermarket	10-20



Great Hucklow, Little Hucklow, Grindlow,
Foolow & Hazelbadge Parish Statement
(draft)



Foolow Access to Essential Services

	Service	Time in Minutes
Walking	General Practice	40-50
	Pharmacy	60+
	Post Office	30-40
	Primary School	30-40
	Secondary School	60+
	Shop	40-50
Public Transport	General Practice	10-20
	Pharmacy	20-30
	Post Office	10-20
	Primary School	10-20
	Secondary School	20-30
	Shop/Supermarket	10-20

Source: Derbyshire County Council

Great Hucklow Community

Sports clubs	Community Spirit, Silence Heritage Site, WI
General	Community Spirit, Silence Heritage Site, WI
Events/ Traditions	Fell Race, Wakes Week, Events at the Queen Anne PH, Gala Day. Well Dressing

Little Hucklow Community (tbc)

Sports clubs	
General	
Events/ Traditions	



Great Hucklow, Little Hucklow, Grindlow,
Foolow & Hazelbadge Parish Statement
(draft)



Foolow Community

Sports clubs	
General	
Events/ Traditions	Well dressing, Wakes Week

Grindlow Community (tbc)

Sports clubs	
General	
Events/ Traditions	

Planning

Over the last 5 years 17 planning applications have been approved in Foolow, 13 in Great Hucklow, 8 in Little Hucklow and 1 in Grindlow.

Digital presence

<https://www.hucklow-pc.gov.uk/>

<http://www.hucklow.org/>

Affordable Housing

There are no plans to build affordable housing in the parishes at present.



Great Hucklow, Little Hucklow, Grindlow,
Foolow & Hazelbadge Parish Statement
(draft)



Great Hucklow and its Services



Key

- A1 Shops
- A2 Financial and Professional Services
- A3 Restaurants and Cafes
- A4 Drinking Establishments
- A5 Hot Food Takeaways
- B1 Business
- B2 General Industrial
- B8 Storage or Distribution
- C1 Hotels
- C2 Residential Institutions
- C2A Secure Residential Institution
- C3 Dwellinghouses
- C4 Houses in Multiple Occupation
- D1 Non-Residential Institutions
- D2 Assembly and Leisure
- Camp Site
- Allotments
- Playground
- Playing Field
- Public Car Park
- Sui Generis
- Bus Stop
- Notice Board
- Post Box
- Telephone Box
- Cash Point
- Public Toilets
- Defibrillator



Great Hucklow, Little Hucklow, Grindlow,
Foolow & Hazelbade Parish Statement
(draft)



Little Hucklow and its Services



Key

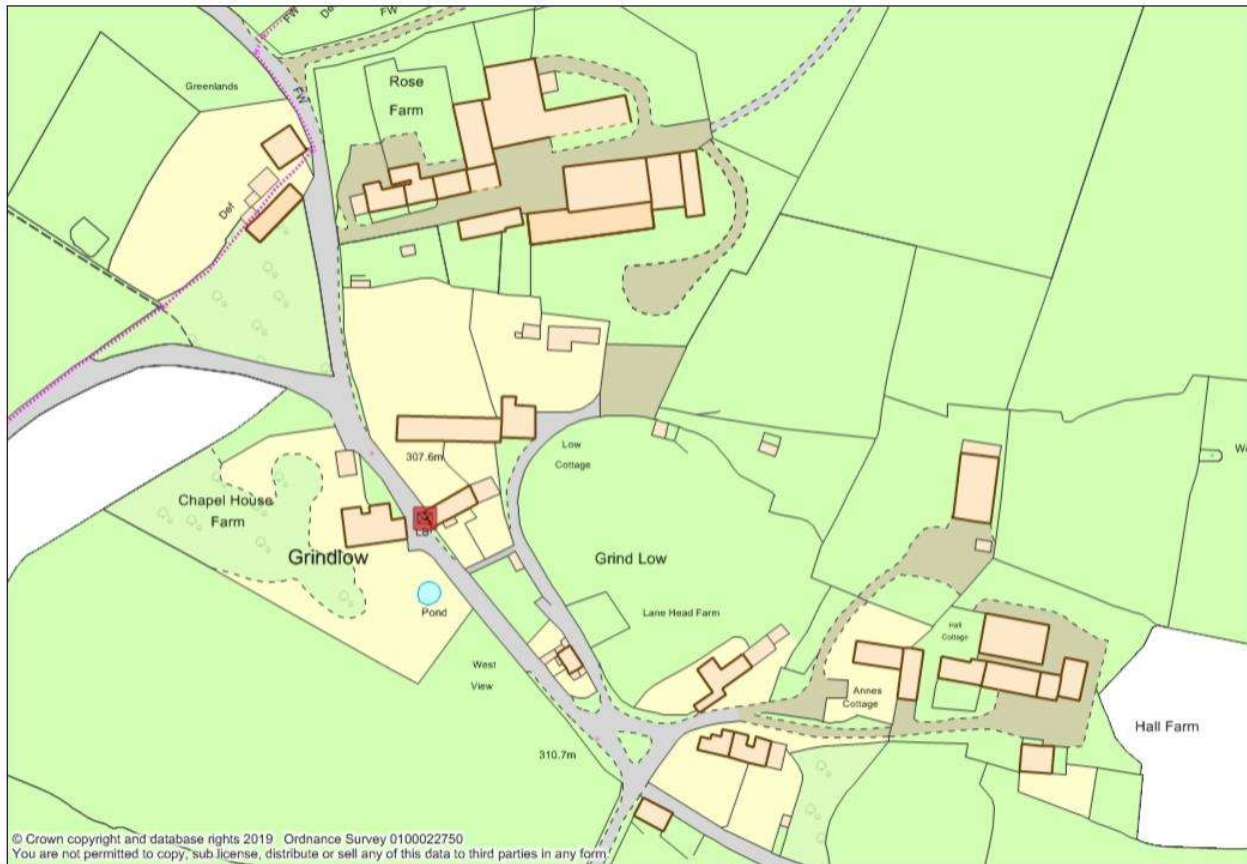
- A1 Shops
- A2 Financial and Professional Services
- A3 Restaurants and Cafes
- A4 Drinking Establishments
- A5 Hot Food Takeaways
- B1 Business
- B2 General Industrial
- B8 Storage or Distribution
- C1 Hotels
- C2 Residential Institutions
- C2A Secure Residential Institution
- C3 Dwellinghouses
- C4 Houses in Multiple Occupation
- D1 Non-Residential Institutions
- D2 Assembly and Leisure
- Camp Site
- Allotments
- Playground
- Playing Field
- Public Car Park
- Sui Generis
- Bus Stop
- Notice Board
- Post Box
- Telephone Box
- Cash Point
- Public Toilets
- Defibrillator



Great Hucklow, Little Hucklow, Grindlow, Foolow & Hazelbadge Parish Statement (draft)



Grindlow and its Services



Key

- A1 Shops
- A2 Financial and Professional Services
- A3 Restaurants and Cafes
- A4 Drinking Establishments
- A5 Hot Food Takeaways
- B1 Business
- B2 General Industrial
- B8 Storage or Distribution
- C1 Hotels
- C2 Residential Institutions
- C2A Secure Residential Institution
- C3 Dwellinghouses
- C4 Houses in Multiple Occupation
- D1 Non-Residential Institutions
- D2 Assembly and Leisure
- Camp Site
- Allotments
- Playground
- Playing Field
- Public Car Park
- Sui Generis
- Bus Stop
- Notice Board
- Post Box
- Telephone Box
- Cash Point
- Public Toilets
- Defibrillator



Great Hucklow, Little Hucklow, Grindlow,
Foolow & Hazelbadge Parish Statement
(draft)



Foolow and its Services



Key

- A1 Shops
- A2 Financial and Professional Services
- A3 Restaurants and Cafes
- A4 Drinking Establishments
- A5 Hot Food Takeaways
- B1 Business
- B2 General Industrial
- B8 Storage or Distribution
- C1 Hotels
- C2 Residential Institutions
- C2A Secure Residential Institution
- C3 Dwellinghouses
- C4 Houses in Multiple Occupation
- D1 Non-Residential Institutions
- D2 Assembly and Leisure
- Camp Site
- Allotments
- Playground
- Playing Field
- Public Car Park
- Sui Generis
- Bus Stop
- Notice Board
- Post Box
- Telephone Box
- Cash Point
- Public Toilets
- Defibrillator

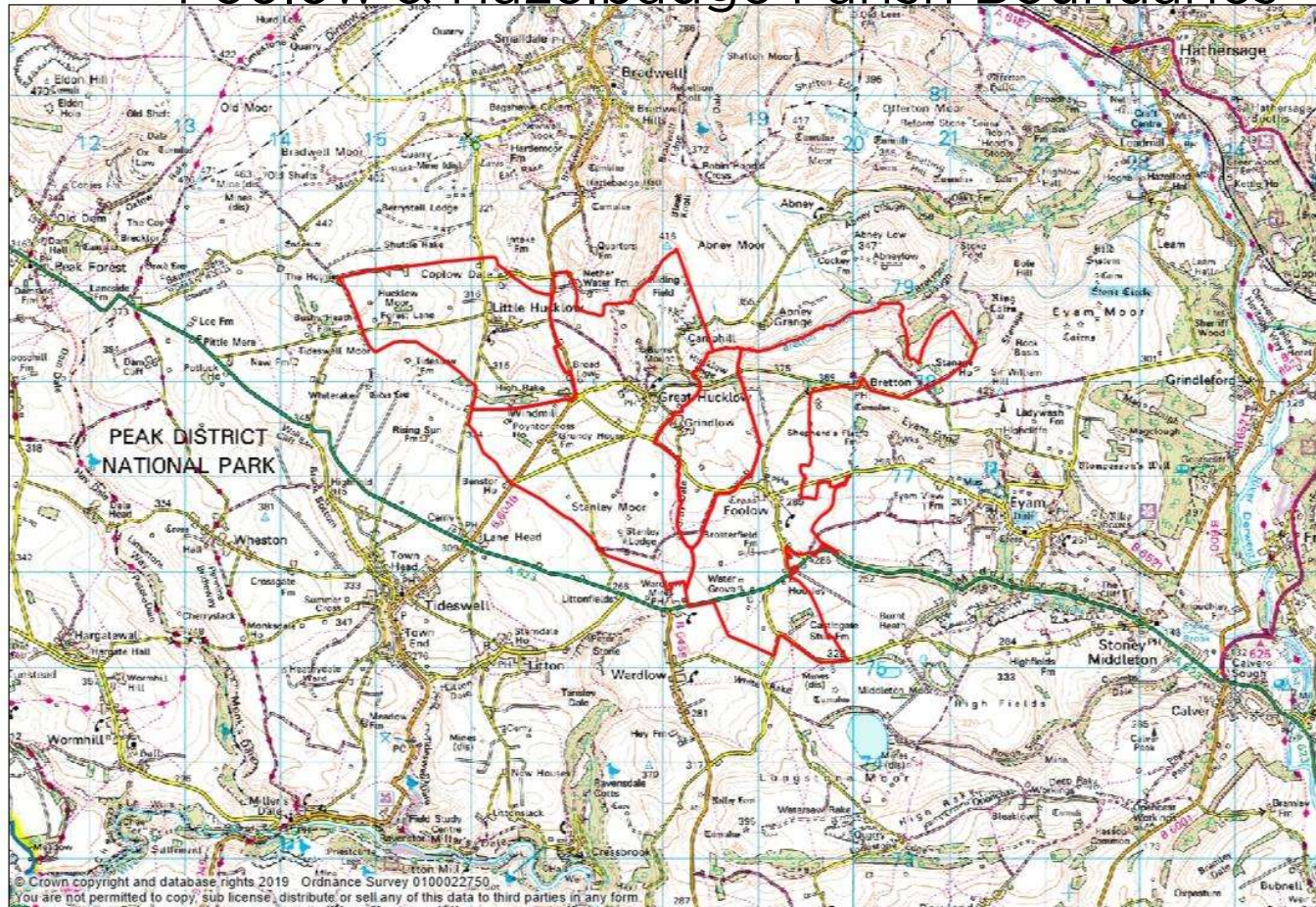
© Crown copyright and database rights 2019 Ordnance Survey 0100022750
You are not permitted to copy, sub license, distribute or sell any of this data to third parties in any form.



Great Hucklow, Little Hucklow, Grindlow,
Foolow & Hazelbade Parish Statement
(draft)



Great Hucklow, Little Hucklow, Grindlow, Foolow & Hazelbade Parish Boundaries





Great Hucklow, Little Hucklow, Grindlow,
Foolow & Hazelbadge Parish Statement
(draft)



Data sources

Peak District National Park Conservation Area Appraisals

Peak District National Park Landscape Strategy Action Plan (LSAP)

Ordnance survey maps

Derbyshire Accessibility Assessment 2016, Derbyshire County Council

www.nomisweb.co.uk

<http://www.derbybus.info/times/timetables/>

<https://www.derbyshire.gov.uk/site-elements/documents/pdf/leisure/libraries/mobile-library-index-of-places-served.pdf>

<https://www.hucklow-pc.gov.uk/>