

Hayfield with Little Hayfield Parish Statement (draft)



Whilst the settlement of Hayfield is located largely within the administrative area of High Peak Borough Council, the majority of Hayfield Parish, including Little Hayfield, is located within the National Park boundary (see Parish map).

Hayfield Conservation Area was designated in 1972 and extended in 1976 and 1994. Little Hayfield Conservation Area was designated in 1999. Evidence of the two settlements dates back to medieval times and is evident in the enclosure of fields. Mill industry came to the area in the 17th century firstly through wool and then cotton with good access from Hayfield through Little Hayfield to Holmfirth to the north.

Hayfield and Little Hayfield are located within the area characterised with settled valley pastures in the Dark Peak (LSAP 2009).



Hayfield with Little Hayfield Parish Statement (draft)



Community aspirations

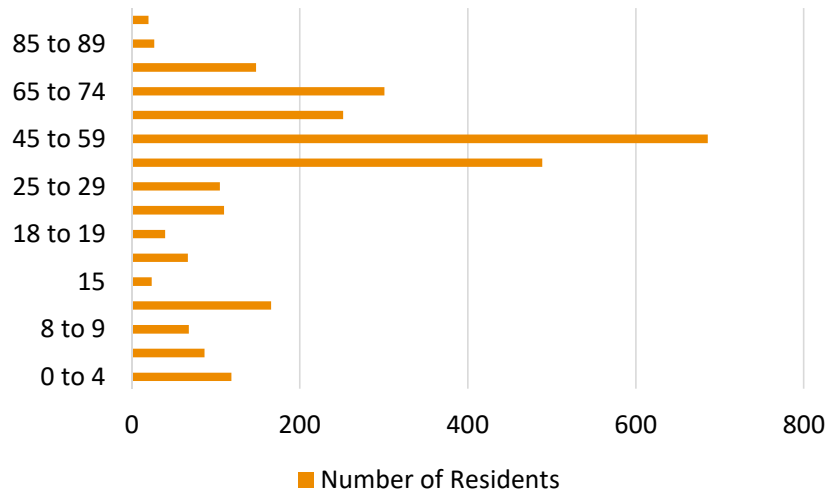


Hayfield with Little Hayfield Parish Statement (draft)

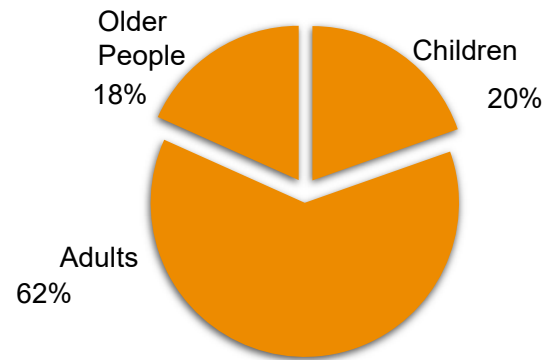


Population and Demographics

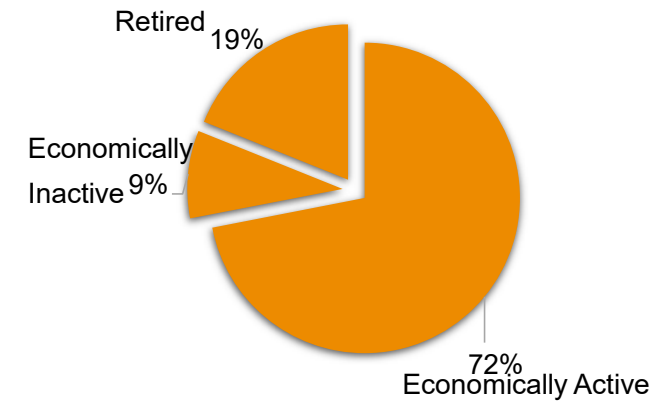
Population Age Range



Children, Adults and Older People



Working and Non Working Adult Population (18+ years)



KEY
 Children 0-17 years
 Adults 18-64 years
 Older People 65 years +

The parish has a population of 2,709 residents (2011 census).

Source: Census 2011

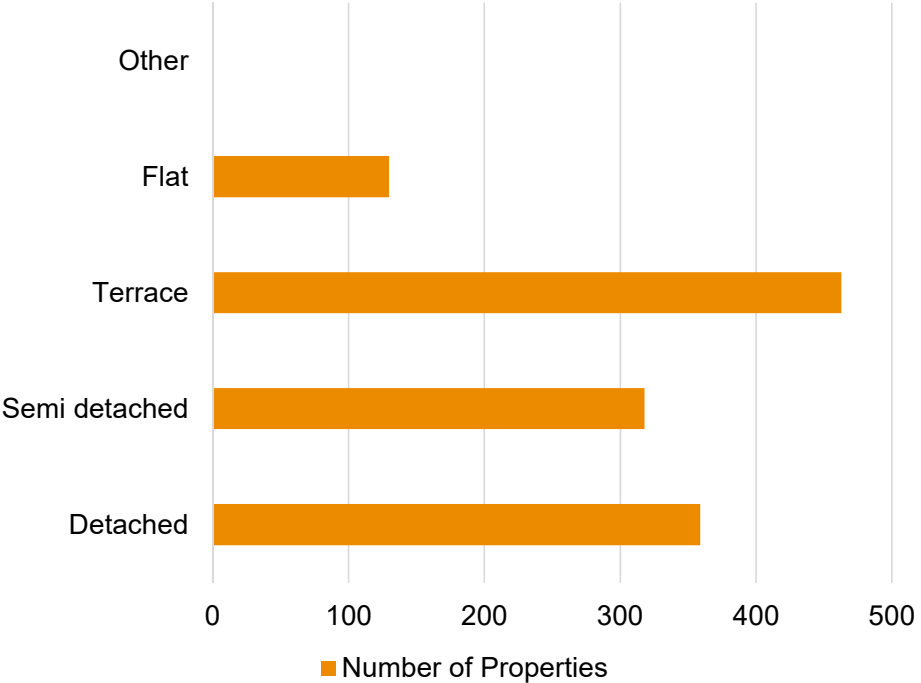


Hayfield with Little Hayfield Parish Statement (draft)

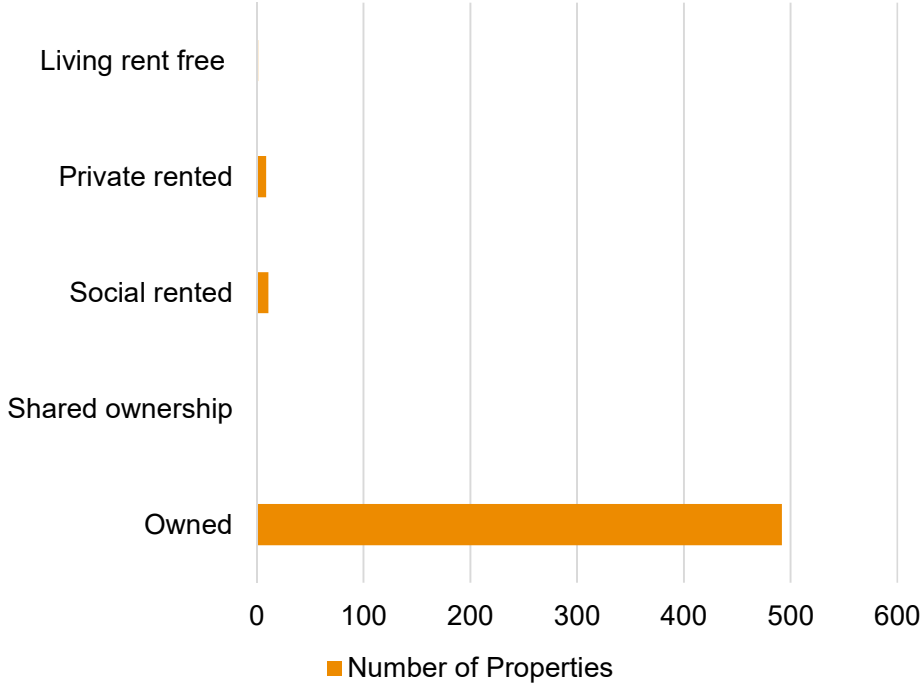


Housing

Housing Type



Housing Tenure



Source: Census 2011

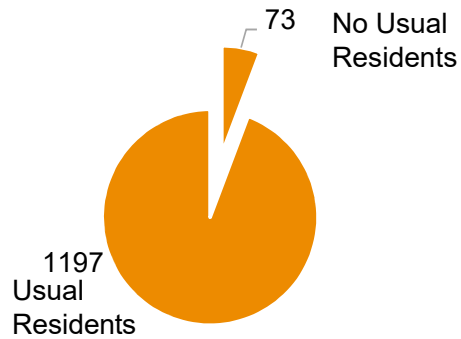


Hayfield with Little Hayfield Parish Statement (draft)



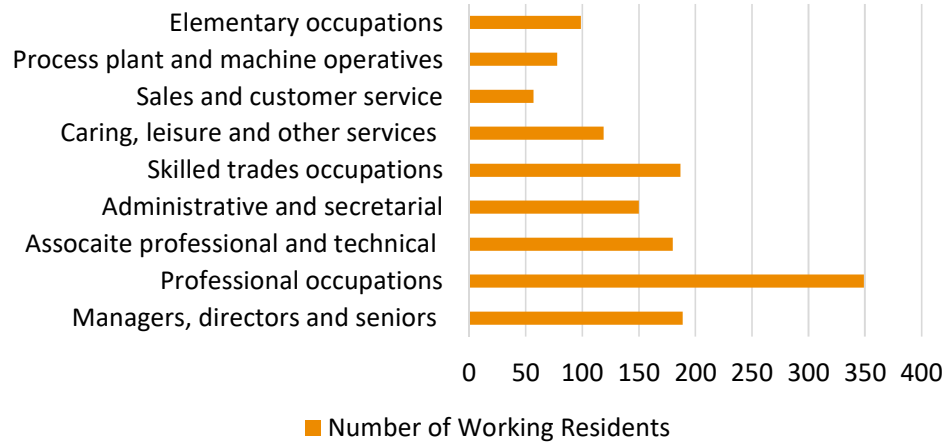
Residency

Occupancy of Properties



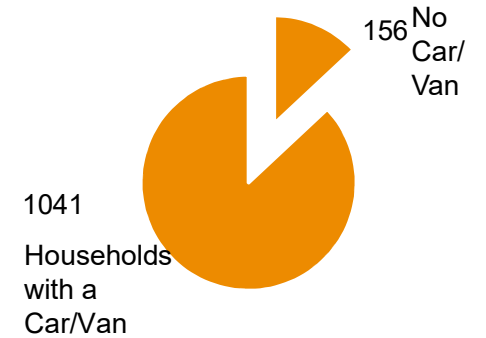
Employment

Occupations of Working Adults



Car/Van Ownership

Households with a Car/Van





Hayfield with Little Hayfield Parish Statement (draft)



Settlement Amenities (Hayfield)

Accommodation	★
Events/Traditions	★
Groups	★
Website/Newsletter	★
Conservation Area	★
Mobile Library	★
Broadband	★
Car Parking	★
Church	★
Post Box	★
Public House	★
Good Public Transport Route (5+ services a day)	★
Within 1 Mile of an A or B Road	★
Distance to General Practice (miles)	0
Industrial Units	—
Playing Field (cricket pitch)	★
Playground	★
Community Hall	★
Primary School	★
Post Office	★
Convenience Food Shop	★

Key

★ Is present

— Is not present



Hayfield with Little Hayfield Parish Statement (draft)



Settlement Amenities (Little Hayfield)

Accommodation	★
Events/Traditions	★
Groups	★
Website/Newsletter	★
Conservation Area	★
Mobile Library	★
Broadband	★
Car Parking	—
Church	—
Post Box	★
Public House	★
Good Public Transport Route (5+ services a day)	★
Within 1 Mile of an A or B Road	★
Distance to General Practice (miles)	0.8
Industrial Units	—
Playing Field (cricket pitch)	★
Playground	★
Community Hall	—
Primary School	—
Post Office	—
Convenience Food Shop	—

Key

★ Is present

— Is not present



Hayfield with Little Hayfield Parish Statement (draft)



Public Transport for Hayfield (The 60 and 61 also pass through Little Hayfield)

Services	Route	Bus Company	Days	Frequency
60	Hayfield – Macclesfield	High Peak	Mon-Sat	Btwn 07:14-16:50, 8 a day
61	Glossop-Buxton	High Peak	Mon-Fri, Sun	Btwn 06:24—15:48. Approx. every hour or more frequent. Mon-Fri: 05:58 –00:00, Approx. every hour.
358	Hayfield—Stockport	Stagecoach bus	Mon –Fri & Sun	Sun: 09:45—23:15, Approx. every hour.



Hayfield with Little Hayfield Parish Statement (draft)



Access to Essential Services (Hayfield)

	Service	Time in Minutes
Walking	General Practice	0-10
	Pharmacy	0-10
	Post Office	0-10
	Primary School	0-10
	Secondary School	50-60
	Shop	0-10
Public Transport	General Practice	0-10
	Pharmacy	0-10
	Post Office	0-10
	Primary School	0-10
	Secondary School	10-20
	Supermarket	0-10

Source: Derbyshire County Council

Access to Essential Services (Little Hayfield)

	Service	Time in Minutes
Walking	General Practice	20-30
	Pharmacy	20-30
	Post Office	20-30
	Primary School	20-30
	Secondary School	60+
	Shop	20-30
Public Transport	General Practice	10-20
	Pharmacy	10-20
	Post Office	10-20
	Primary School	10-20
	Secondary School	20-30
	Supermarket	10-20

Source: Derbyshire County Council



Hayfield with Little Hayfield Parish Statement (draft)



Community

Sports clubs	Cricket, Football, Fell Runners
General	Hayfield Singers, Allotment Society, Mountain Bike Club, Kinder Trespass Group,
Traditions	Well Dressing
Events	County Show and Sheepdog Trails, May Queen Festival, Hayfield 'Pro Loco' art competition

Planning
Over the last 5 years 27 planning applications have been approved in the parish.

Digital Presence
<http://www.hayfield-pc.gov.uk/>

Affordable Housing
There are no plans for affordable housing in the parish at present.



Hayfield with Little Hayfield Parish Statement (draft)



Hayfield and its Services (1 of 2)



© Crown copyright and database rights 2018. Ordnance Survey 0100022750
You are not permitted to copy, sub license, distribute or sell any of this data to third parties in any form.

Key

- A1 Shops
- A2 Financial and Professional Services
- A3 Restaurants and Cafes
- A4 Drinking Establishments
- A5 Hot Food Takeaways
- B1 Business
- B2 General Industrial
- B8 Storage or Distribution
- C1 Hotels
- C2 Residential Institutions
- C2A Secure Residential Institution
- C3 Dwellinghouses
- C4 Houses in Multiple Occupation
- D1 Non-Residential Institutions
- D2 Assembly and Leisure
- Camp Site
- Allotments
- Playground
- Playing Field
- Public Car Park
- Sui Generis
- Bus Stop
- Notice Board
- Post Box
- Telephone Box
- Cash Point
- Public Toilets
- Defibrillator



Hayfield with Little Hayfield Parish Statement (draft)



Hayfield and its Services (2 of 2)



Key

- A1 Shops
- A2 Financial and Professional Services
- A3 Restaurants and Cafes
- A4 Drinking Establishments
- A5 Hot Food Takeaways
- B1 Business
- B2 General Industrial
- B8 Storage or Distribution
- C1 Hotels
- C2 Residential Institutions
- C2A Secure Residential Institution
- C3 Dwellinghouses
- C4 Houses in Multiple Occupation
- D1 Non-Residential Institutions
- D2 Assembly and Leisure
- Camp Site
- Allotments
- Playground
- Playing Field
- Public Car Park
- Sui Generis
- Bus Stop
- Notice Board
- Post Box
- Telephone Box
- Cash Point
- Public Toilets
- Defibrillator

© Crown copyright and database rights 2018 Ordnance Survey 0100022750
 You are not permitted to copy, sub license, distribute or sell any of this data to third parties in any form.



Hayfield with Little Hayfield Parish Statement (draft)



Little Hayfield and its Services



Key

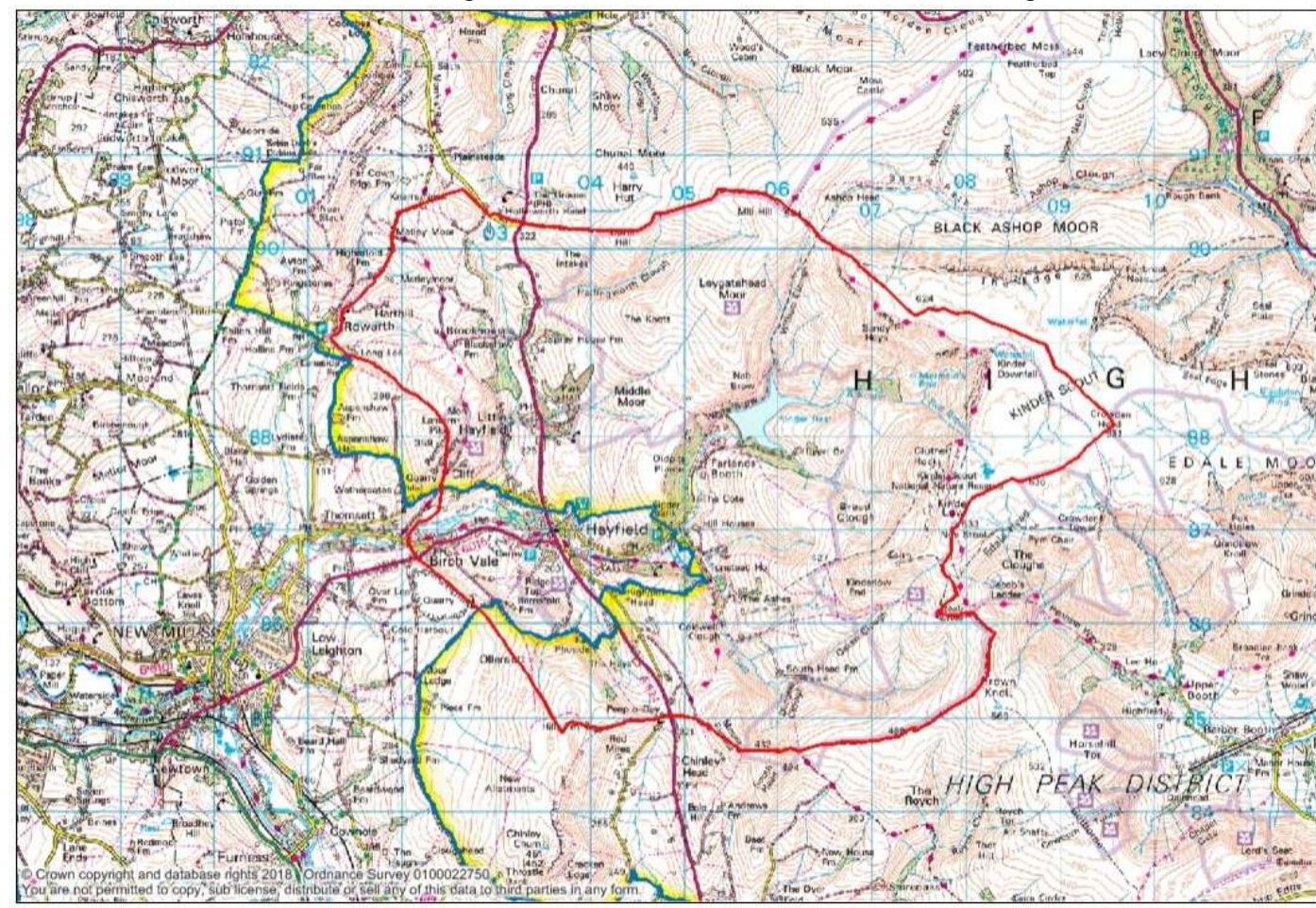
- A1 Shops
- A2 Financial and Professional Services
- A3 Restaurants and Cafes
- A4 Drinking Establishments
- A5 Hot Food Takeaways
- B1 Business
- B2 General Industrial
- B8 Storage or Distribution
- C1 Hotels
- C2 Residential Institutions
- C2A Secure Residential Institution
- C3 Dwellinghouses
- C4 Houses in Multiple Occupation
- D1 Non-Residential Institutions
- D2 Assembly and Leisure
- Camp Site
- Allotments
- Playground
- Playing Field
- Public Car Park
- Sui Generis
- Bus Stop
- Notice Board
- Post Box
- Telephone Box
- Cash Point
- Public Toilets
- Defibrillator



Hayfield with Little Hayfield Parish Statement (draft)



Hayfield Parish Boundary





Hayfield with Little Hayfield Parish Statement (draft)



Data sources

Peak District National Park Conservation Area Appraisals

www.nomisweb.co.uk

Ordnance survey maps

Derbyshire Accessibility Assessment 2016, Derbyshire County Council

<https://www.highpeak.gov.uk/article/2365/Conservation-area-maps>

<http://www.highpeakbuses.com/>

<https://www.stagecoachbus.com/>

<https://www.nhs.uk/service-search/>