

South Darley Parish Statement (draft)



Photo needed here

Wensley is located in the parish of South Darley, to the southeast of the National Park. The parish covers a much wider area therefore the census output area has been used to make the report as relevant to Wensley as possible.

Wensley is a linear settlement which rises south-westwards from Darley Bridge. It is approximately 1 1/2 miles east of Winster and just over 2 miles northwest of Matlock. Historically, Wensley was an agricultural settlement which grew during the 18th and 19th century as a result of lead mining in the locality. Nowadays, farming is still evident however, many people now commute to work in nearby towns.

Wensley is located within the slopes and valleys with woodlands character area of the Derwent Valley landscape area as described in the Peak District Landscape Strategy (LSAP 2009).

South Darley Parish Statement (draft)

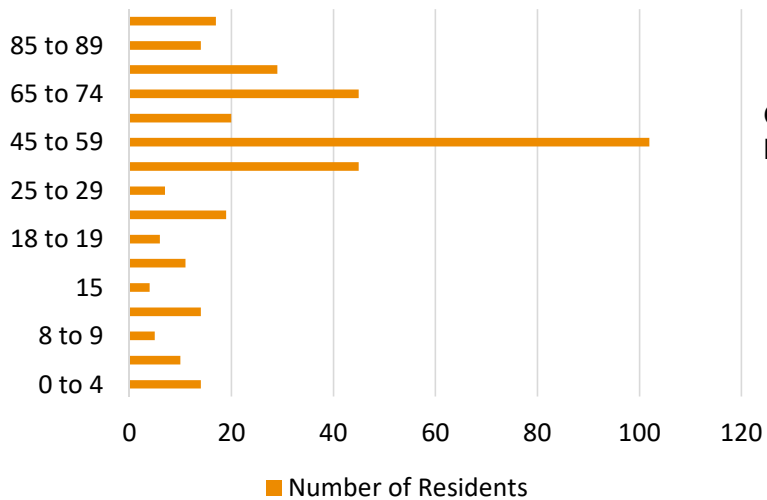


Community aspirations

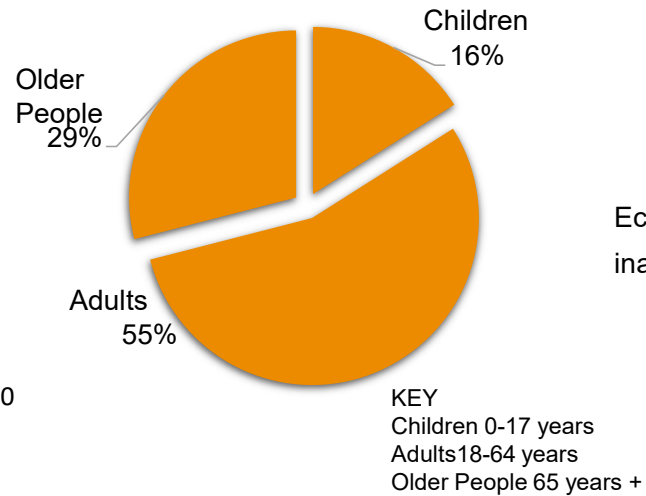


Population and Demographics

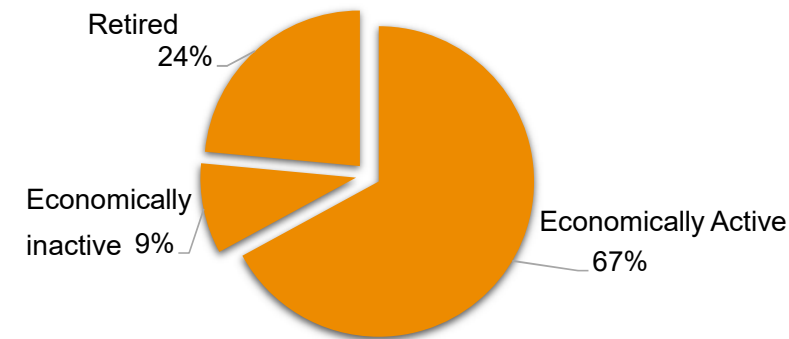
Population Age Range



Children, Adults and Older People



Working and Non Working Adult Population (18+ years)



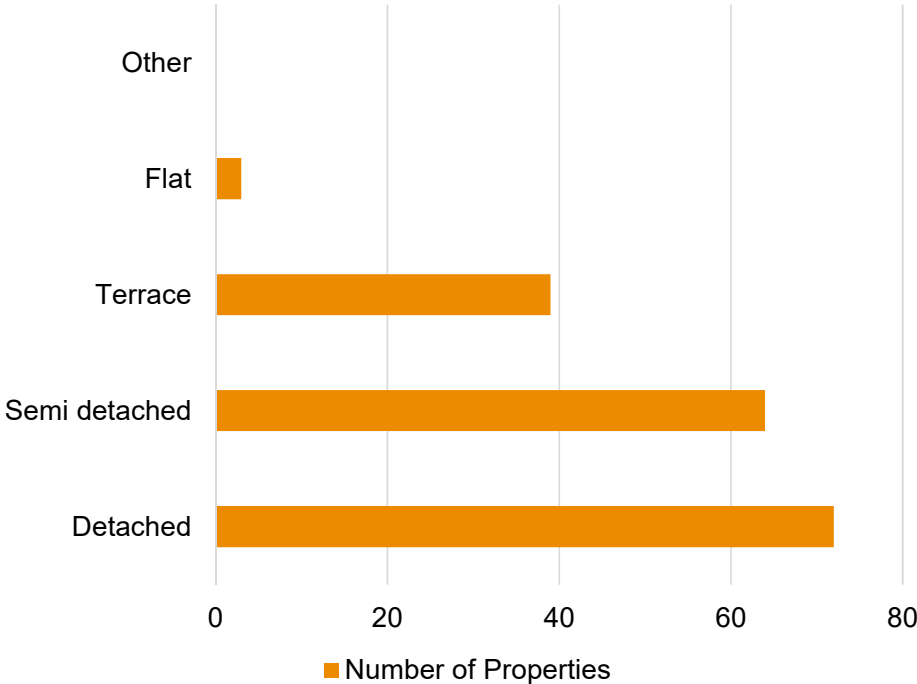
Source: Census 2011

The parish has a population of 362 residents (2011 census).

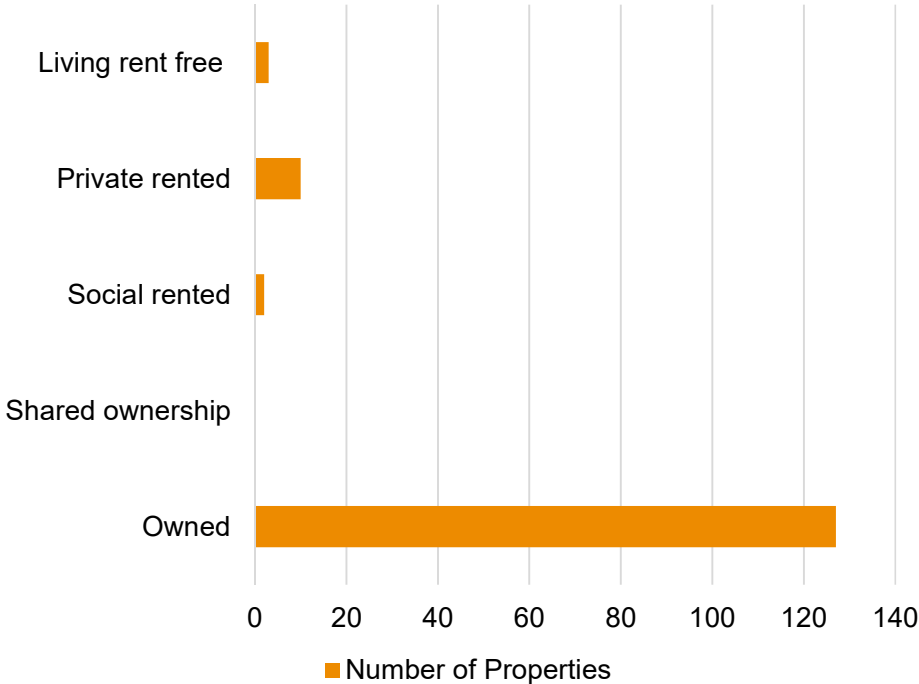


Housing

Housing Type



Housing Tenure

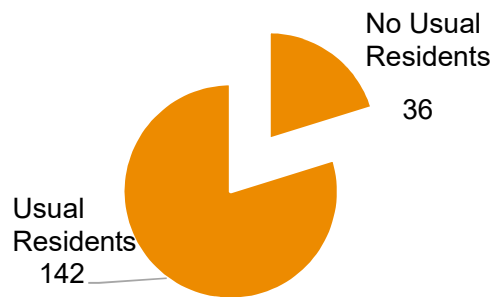


Source: Census 2011



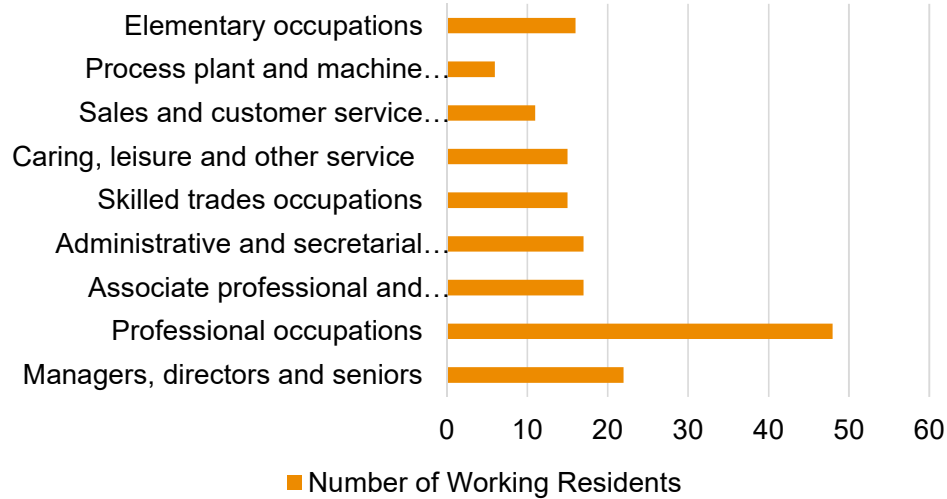
Residency

Occupancy of Properties



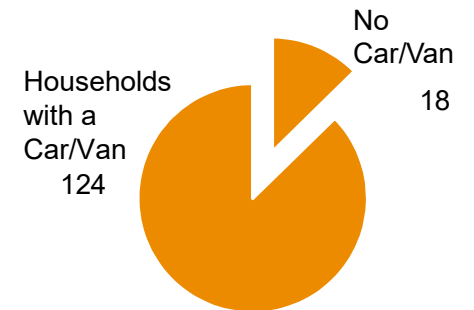
Employment

Occupations of Working Adults



Car/ Van Ownership

Households with a Car/Van





Settlement Amenities

Accommodation	★
Events/Traditions	★
Groups	★
Website/Newslatter	★
Conservation Area	★
Car Parking	★
Church	—
Post Box	★
Public House	—
Good Public Transport Route (5+ services a day)	★
Within 1 Mile of an A or B Road	★
Distance to General Practice (miles)	1.2
Industrial Units	—
Playing Field	—
Playground	—
Community Hall	★
Primary School	—
Post Office	—
Convenience Food Shop	—

Key



Is present

Is not present



Access to Essential Services

	Service	Time in Minutes
Walking	General Practice	20-30
	Pharmacy	20-30
	Post Office	20-30
	Primary School	10-20
	Secondary School	60+
	Shop	20-30
Public Transport	General Practice	10-20
	Pharmacy	10-20
	Post Office	10-20
	Primary School	0-10
	Secondary School	20-30
	Shop/Supermarket	0-10

Source: Derbyshire County Council

Public Transport

Service	Route	Bus Company	Days	Frequency
172	Bakewell – Matlock	Hulleys of Baslow	Mon-Sat	Btwn 08:09-18:09

Source: <https://www.derbybus.info/times/timetables/>

Community

General	
Events/ Traditions	Ad hoc evenings in the Reading Room (eg curry nights, quizzes etc)

Source: Parish Council

Planning

Over the last 5 years, 13 planning applications have been approved in the parish

Digital Presence

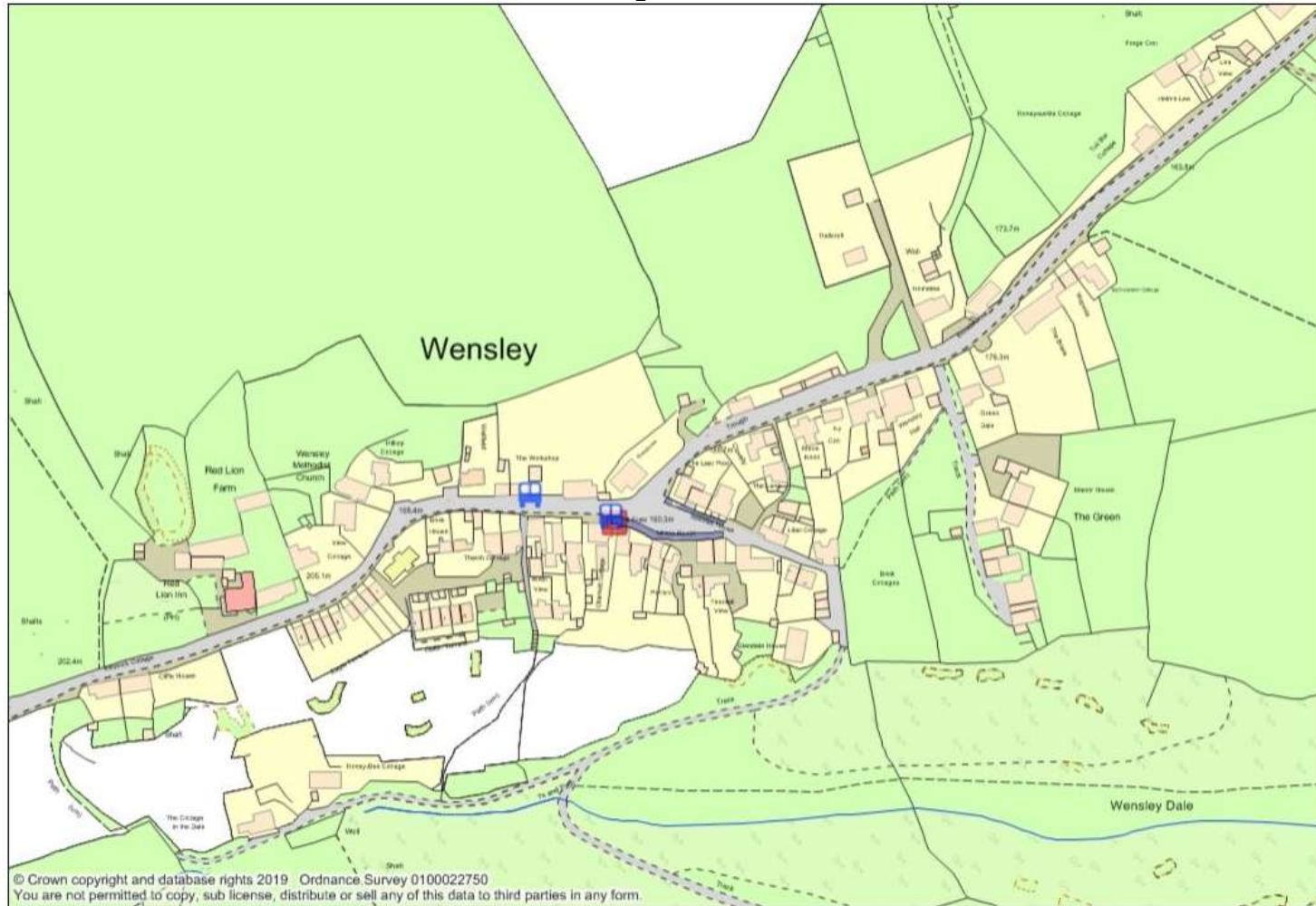
tbc

Affordable Housing

There are no plans to build affordable housing in the parish at present.



Wensley Services

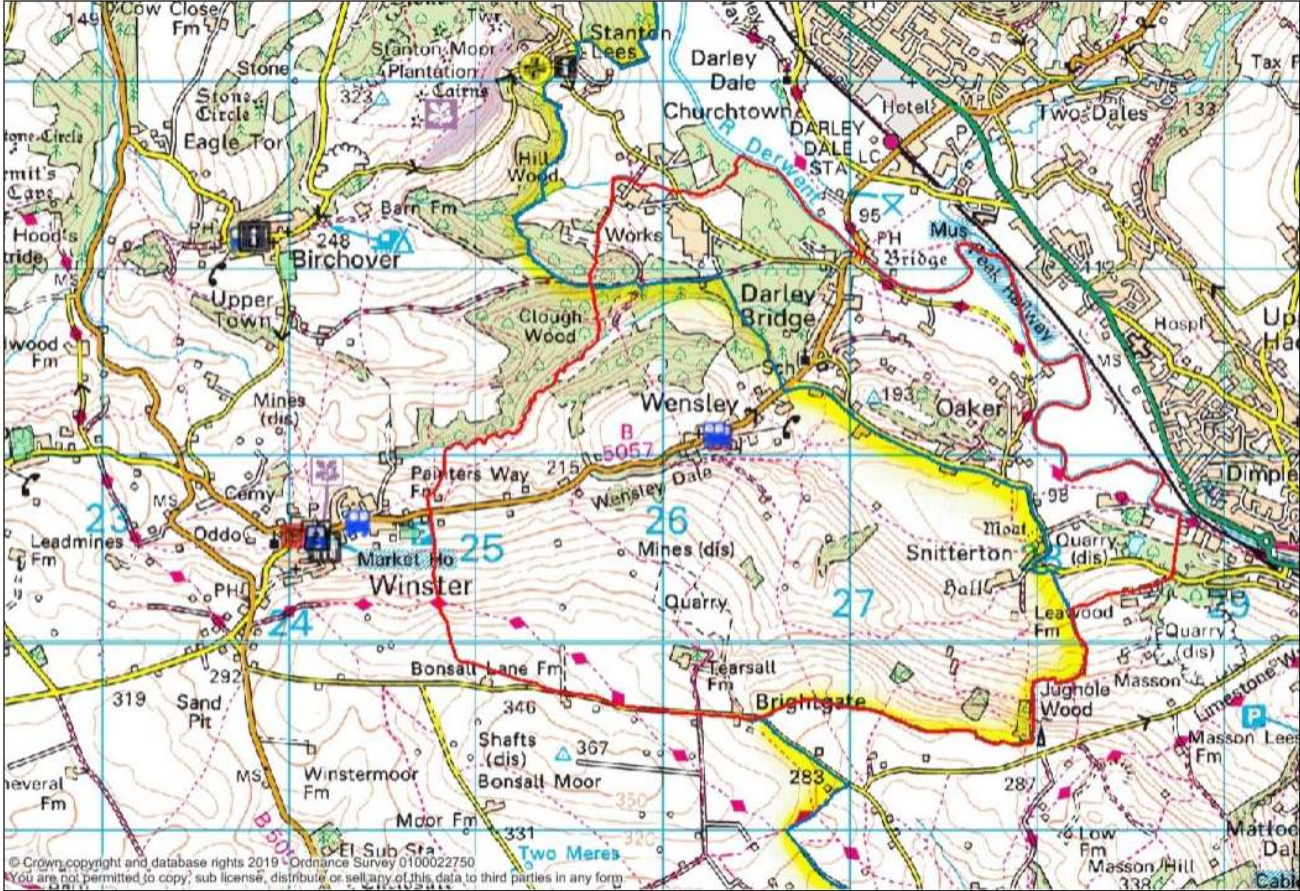


Key

- A1 Shops
- A2 Financial and Professional Services
- A3 Restaurants and Cafes
- A4 Drinking Establishments
- A5 Hot Food Takeaways
- B1 Business
- B2 General Industrial
- B8 Storage or Distribution
- C1 Hotels
- C2 Residential Institutions
- C2A Secure Residential Institution
- C3 Dwellinghouses
- C4 Houses in Multiple Occupation
- D1 Non-Residential Institutions
- D2 Assembly and Leisure
- Camp Site
- Allotments
- Playground
- Playing Field
- Public Car Park
- Sui Generis
- Bus Stop
- Notice Board
- Post Box
- Telephone Box
- Cash Point
- Public Toilets
- Defibrillator



South Darley Parish Boundary



South Darley Parish Statement (draft)



Data sources

Peak District National Park Conservation Area Appraisal

Peak District National Park Landscape Strategy Action Plan 2009

Ordnance survey maps

Derbyshire Accessibility Assessment 2016, Derbyshire County Council

www.nomisweb.co.uk

<http://hulleys-of-baslow.co.uk/>