

# Hathersage Parish Statement (draft)



Photo needed here

Hathersage is a large settlement with the A6187 running through it. The village is located on the north eastern edge of the Peak District, west of Sheffield.

Hathersage was originally a small farming community. However, its location beside Hood Brook and Dale Brook, tributaries of the River Derwent, led to its expansion and it became a centre for metal working, specialising in the production of hackle and gill pins for automated combing machines (CAA 2011). The Conservation Area was first designated in April 1981 and is focused predominantly around its industrial heritage. Nowadays, Hathersage is a popular tourist centre and its railway station enables residents to commute to Sheffield and Manchester for work.

Hathersage is nestled within the bottom of the Derwent Valley, surrounded by hills, an area characterised as valley farmlands with villages within the Peak District Landscape Characteristic Assessment (LSAP 2009).

Whilst Outseats parish council now works with Hathersage, census data groups Outseats with Offerton, Abney and Abney Grange, as such Outseats is not included in the data sets.

Hathersage Parish Statement (draft)

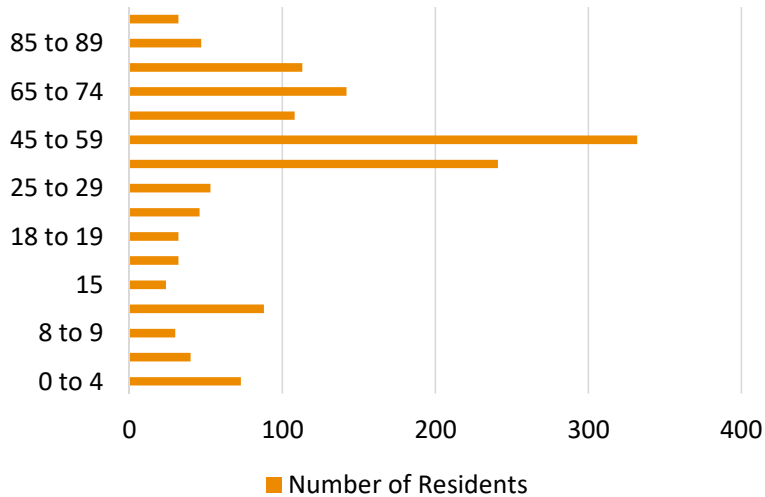


## Community aspirations

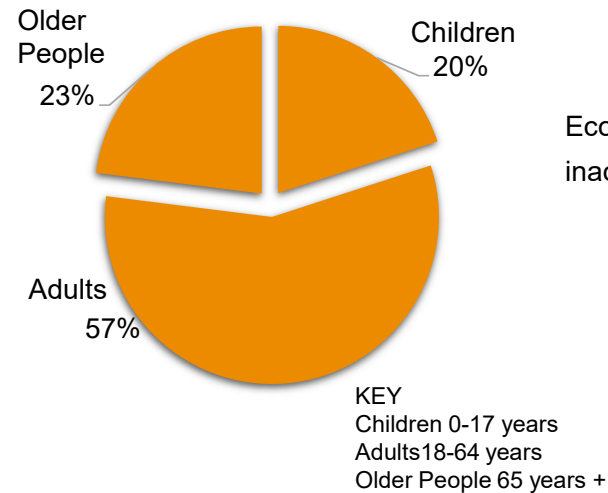


## Population and Demographics

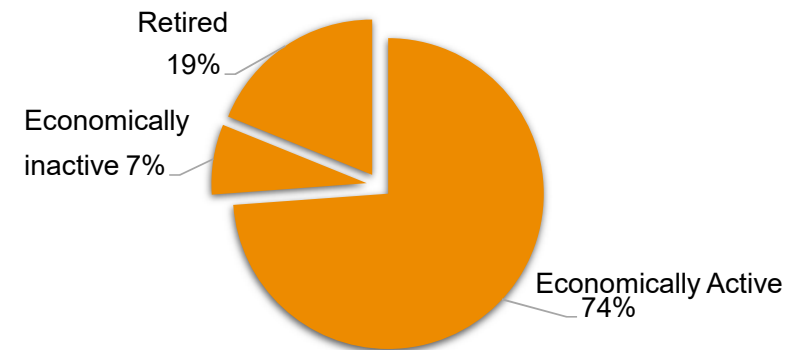
### Population Age Range



### Children, Adults and Older People



### Working and Non Working Adult Population (18+ years)



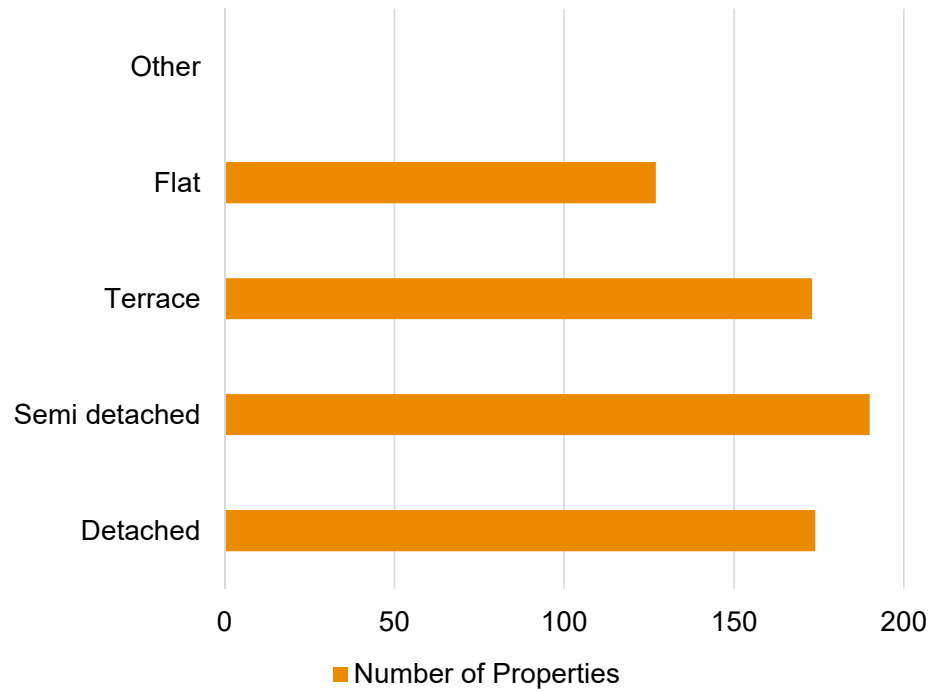
Source: Census 2011

The parish of Hathersage has a population of 1433 residents (2011 census).

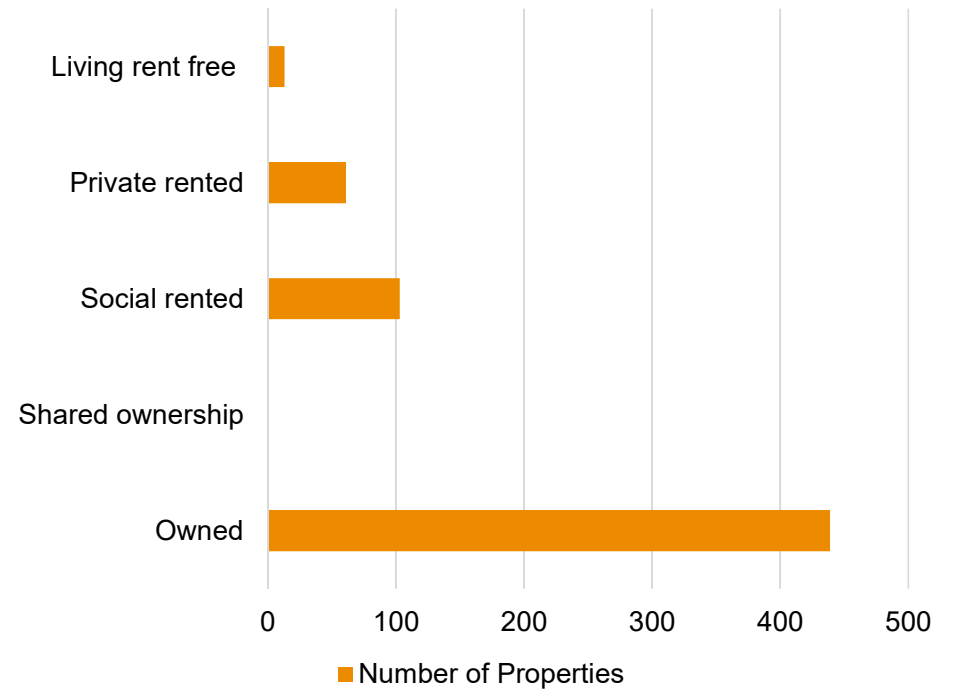


# Housing

## Housing Type



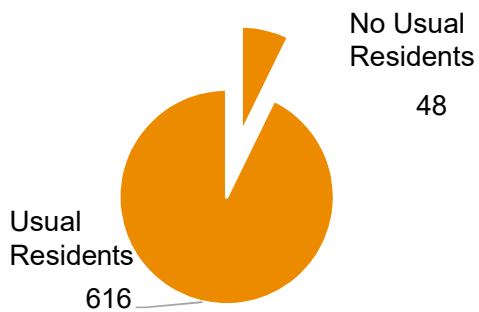
## Housing Tenure





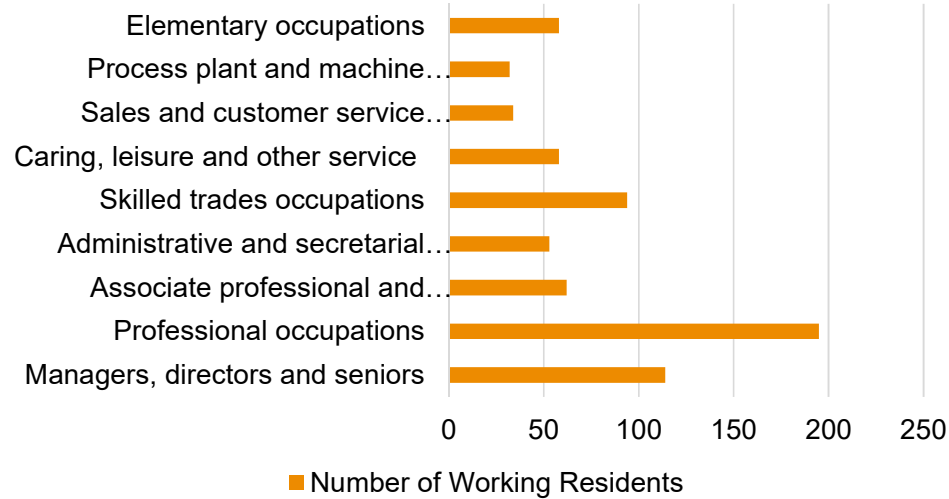
## Residency

### Occupancy of Properties



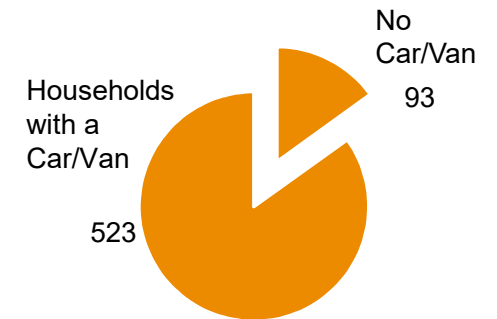
## Employment

### Occupations of Working Adults



## Car/ Van Ownership

### Households with a Car/Van





## Settlement Amenities

Accommodation	★
Events/Traditions	★
Groups	★
Website/Newslatter	★
Conservation Area	★
Mobile Library	★
Church	★
Post Box	★
Public House	★
Good Public Transport Route (5+ services a day)	★
Within 1 Mile of an A or B Road	★
Distance to General Practice (miles)	0
Industrial Units	★
Playing Field	★
Playground	★
Community Hall	★
Primary School	★
Post Office	★
Convenience Food Shop	★

Key



Is present



Is not present



## Public Transport

Hathersage	Route	Route	Bus Company	Days	Frequency
271/272	Castleton —Sheffield	Hulleys of Baslow	Mon - Sat	Mon –Fri: 07:54, 10:24, 13:24, 17:23 Sat 10:24, 13:24, 17:23	Three/four a day
271/272	Sheffield – Castleton	Hulleys of Baslow	Mon - Sat	Mon—Fri:12:28; 16:28, 18:53 Sat12:26; 16:28, 18:53	Three a day
273/274	Bakewell—Sheffield	Hulleys of Baslow	Mon - Sat	Mon—Sat: 11:13, 13:13, 15:13	Three a day
273/274	Sheffield—Bakewell	Hulleys of Baslow	Mon - Sat	Mon—Sat: 09:24, 11:24, 13:24, 15:24	Four a day

## Hathersage Train Station

Trains run daily to Sheffield and Manchester Piccadilly every 2 hours from Hathersage (soon to be every hour).



## Access to Essential Services

	Service	Time in Minutes
Walking	General Practice	0-10
	Pharmacy	0-10
	Post Office	0-10
	Primary School	0-10
	Secondary School	60+
	Shop	0-10
Public Transport	General Practice	0-10
	Pharmacy	0-10
	Post Office	0-10
	Primary School	0-10
	Secondary School	10-20
	Shop/Supermarket	0-10

## Community

Sports clubs	Football Cricket Badminton Tennis Swimming
General	Historical Society Uniformed groups - Girl Guiding, Scouts Oddfellows Swifts Action Group Brass band Choir Amateur Dramatics
Traditions	Well dressing
Events	Gala week Pantomime Plays

Source: Parish Council

Source: Derbyshire County Council



Hathersage Parish Statement (draft)



## Planning

Over the last 5 years 90 planning applications have been approved in Hathersage parish.

## Digital Presence

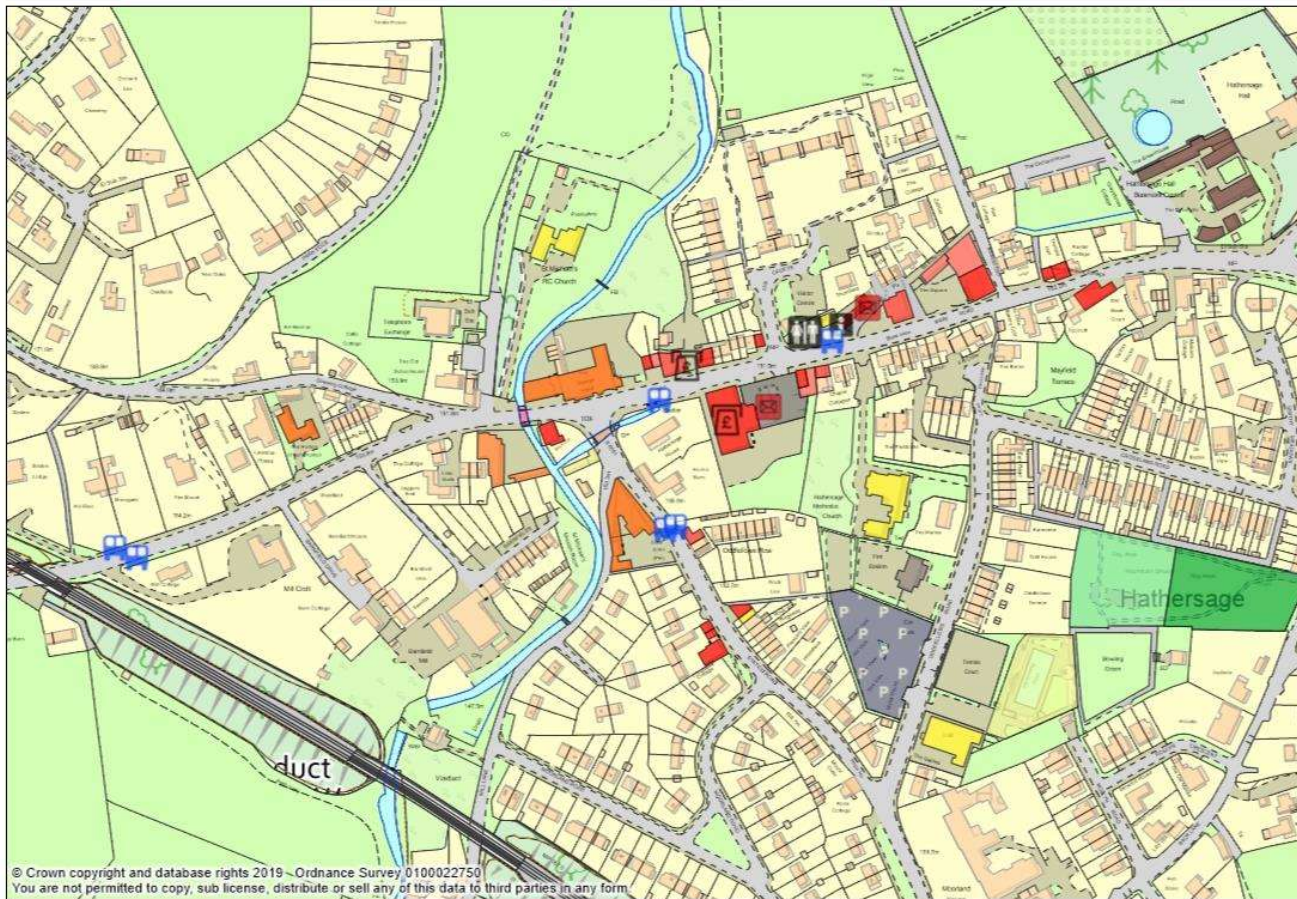
<http://www.hathersageparishcouncil.gov.uk/>

## Affordable Housing

The affordable housing site survey (2009) identified 6 possible sites for affordable housing.



# Hathersage and its Services

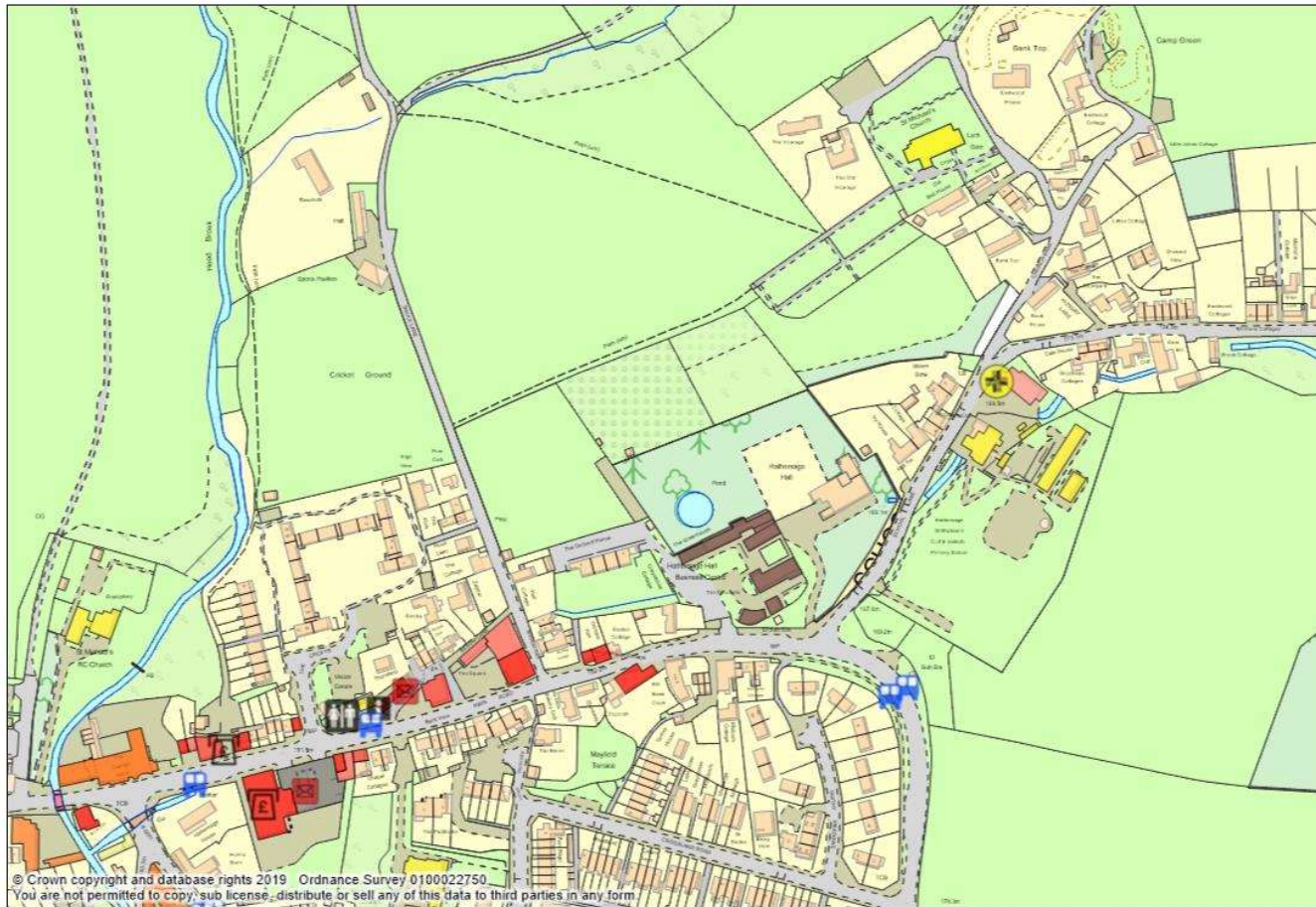


## Key

- A1 Shops
- A2 Financial and Professional Services
- A3 Restaurants and Cafes
- A4 Drinking Establishments
- A5 Hot Food Takeaways
- B1 Business
- B2 General Industrial
- B8 Storage or Distribution
- C1 Hotels
- C2 Residential Institutions
- C2A Secure Residential Institution
- C3 Dwellinghouses
- C4 Houses in Multiple Occupation
- D1 Non-Residential Institutions
- D2 Assembly and Leisure
- Camp Site
- Allotments
- Playground
- Playing Field
- Public Car Park
- Sui Generis
- Bus Stop
- Notice Board
- Post Box
- Telephone Box
- Cash Point
- Public Toilets
- Defibrillator



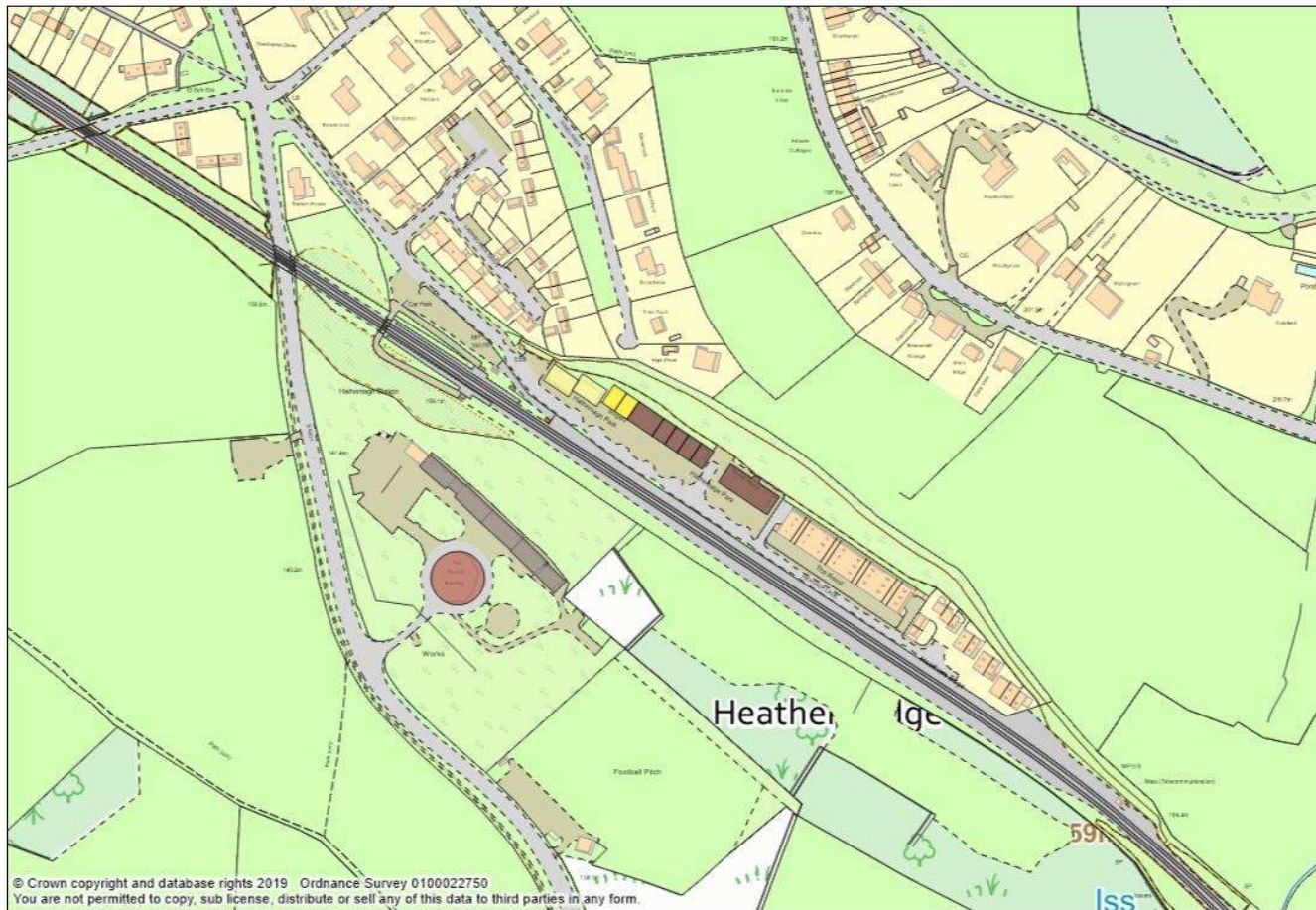
## Hathersage and its Services



Key on previous page



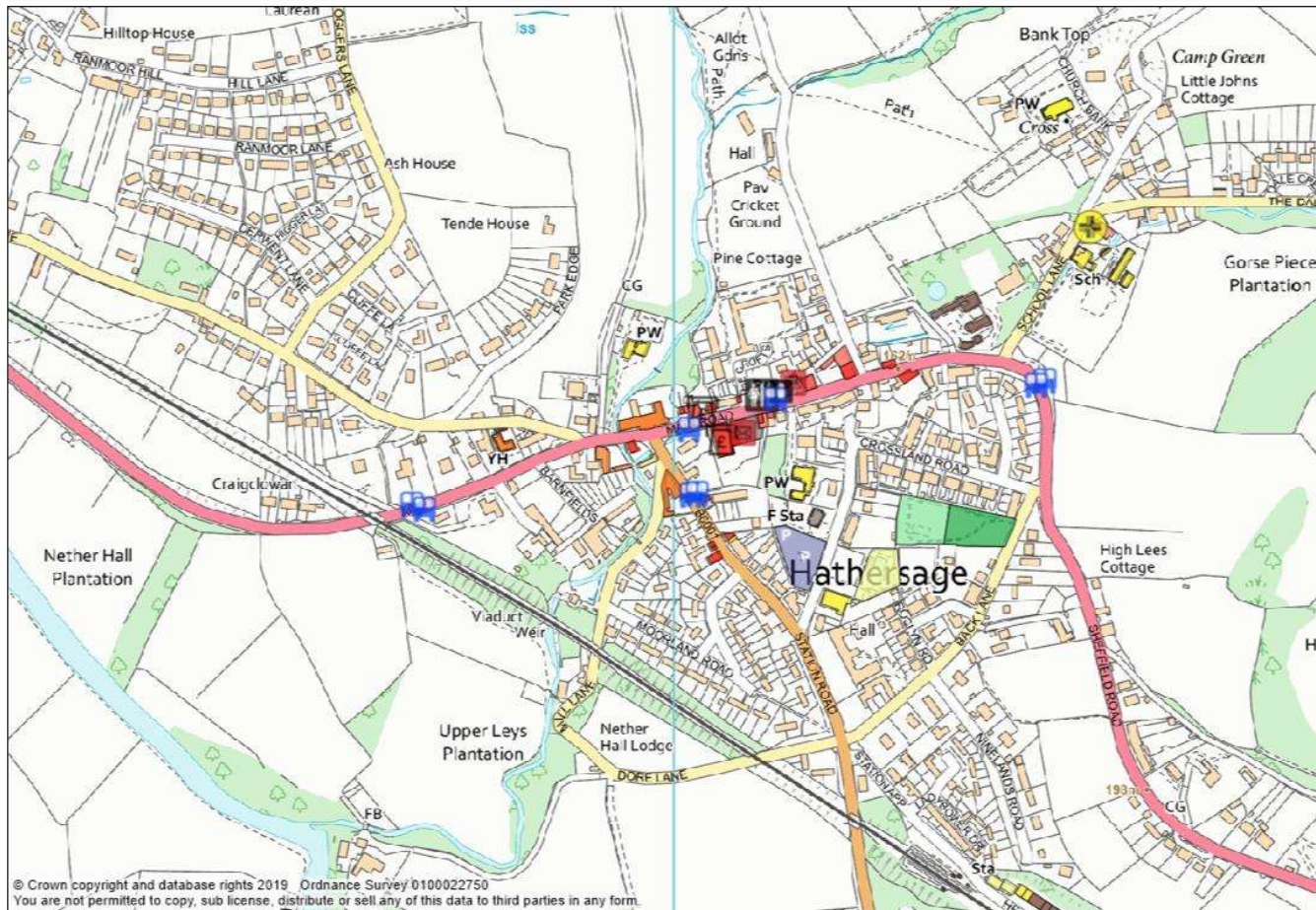
## Hathersage and its Services



Key on previous page



# Hathersage and its Services

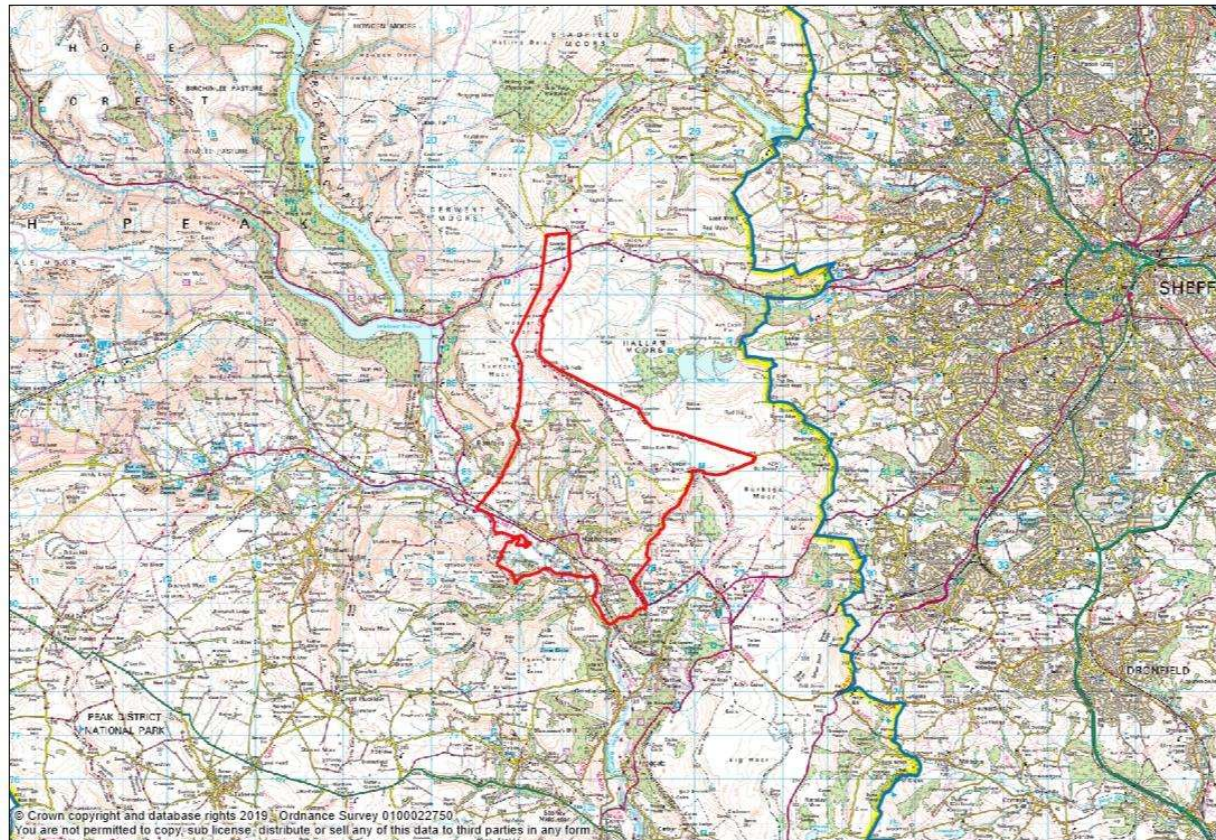


© Crown copyright and database rights 2019. Ordnance Survey 0100022750. You are not permitted to copy, sub license, distribute or sell any of this data to third parties in any form.

Key on previous page



## Hathersage and Outseats Parish Boundary





## Data sources

Derbyshire Accessibility Assessment 2016, Derbyshire County Council

Ordnance survey maps

Peak District National Park Conservation Area Appraisal

Peak District National Park Landscape Strategy Action Plan (LSAP)

[http://www.hathersageparishcouncil.gov.uk/wp-content/uploads/2016/07/HOUSING\\_NEED\\_SURVEY\\_REPORT\\_HATHERSAGE\\_MAY\\_2016.pdf](http://www.hathersageparishcouncil.gov.uk/wp-content/uploads/2016/07/HOUSING_NEED_SURVEY_REPORT_HATHERSAGE_MAY_2016.pdf)

<https://www.derbysbuses.info/times/timetables/>

<https://www.nhs.uk/Service-Search/GP/LocationSearch/4>

<https://www.nomisweb.co.uk>

<https://www.northernrailway.co.uk/stations/HSG>