

Heathylee Parish Statement (draft)



The parish of Heathylee is located in the South West Peak area of the Peak District National Park. The A53 runs through the parish providing good access to Leek, approximately 3 miles, to the southwest and Buxton, approximately 4 miles, to the northeast. Heathylee parish has no specific service centre but is adjacent to the parishes of Longnor and Leekfrith which do.

Heathylee parish covers four landscape character types within the South West Peak: densely enclosed gritstone uplands, open moors, moorland hills and ridges and upland pastures (Landscape Strategy Action Plan).

Heathylee Parish Statement (draft)

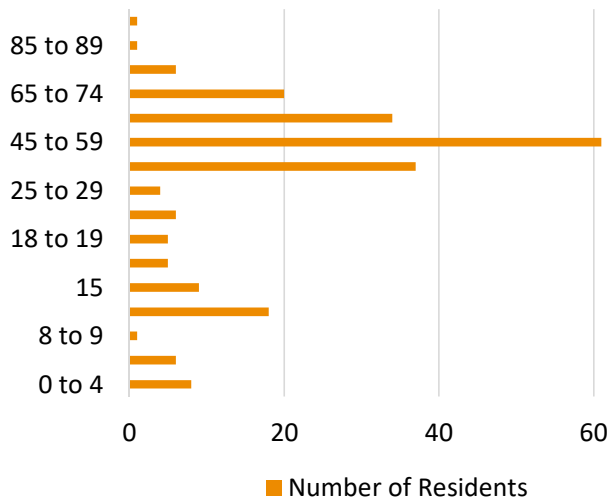


Community aspirations

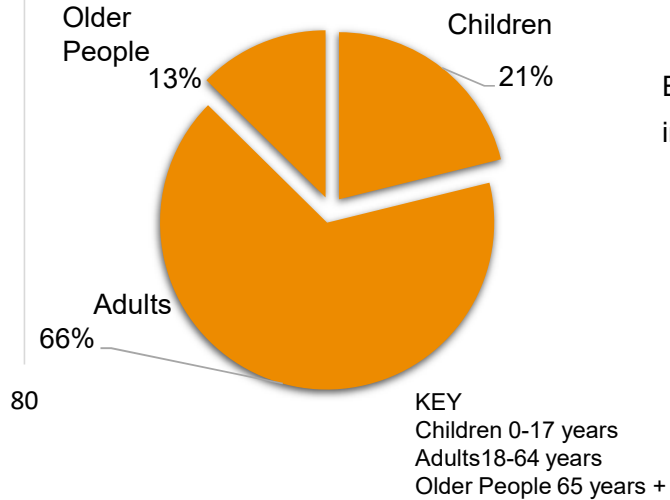


Population and Demographics

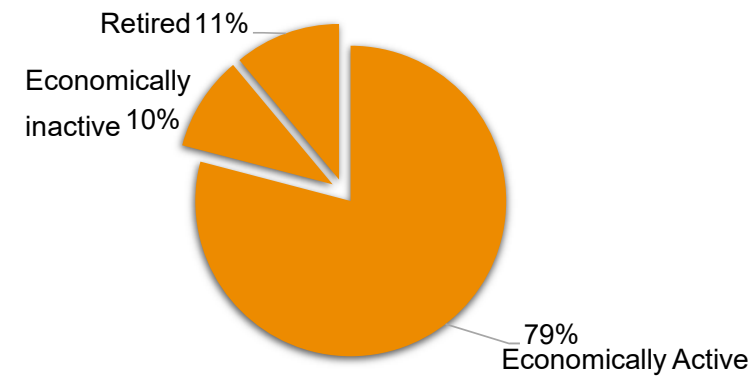
Population Age Range



Children, Adults and Older People



Working and Non Working Adult Population (18+ years)



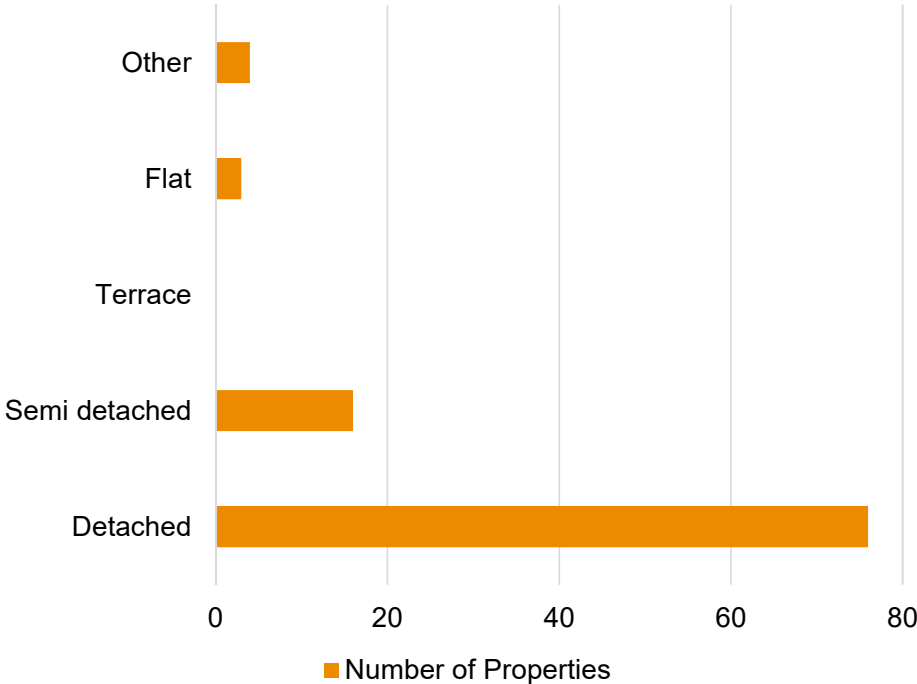
Source: Census 2011

The parish has a population of 222 residents (2011 census).

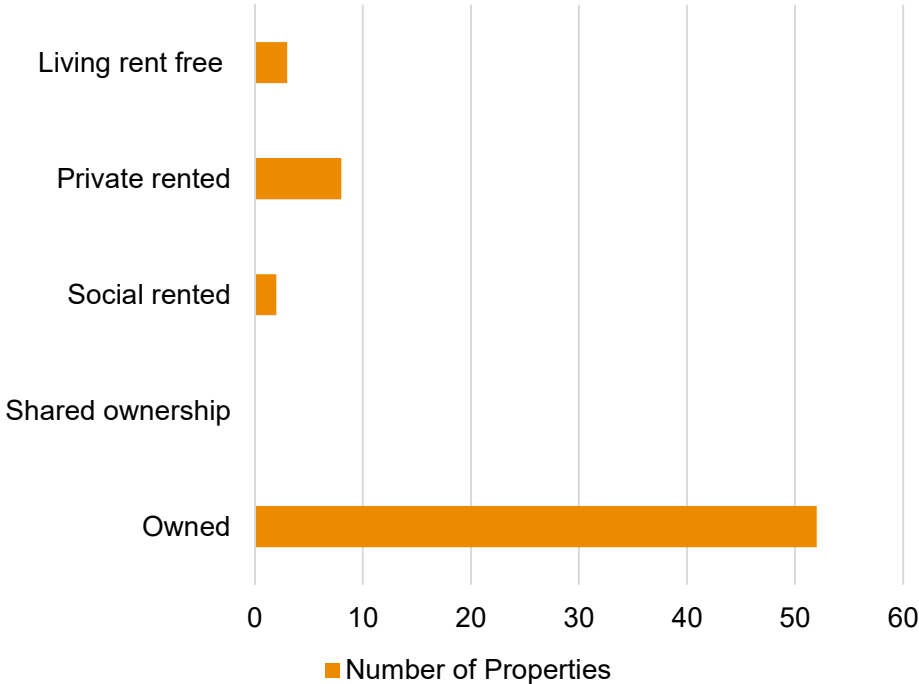


Housing

Housing Type



Housing Tenure

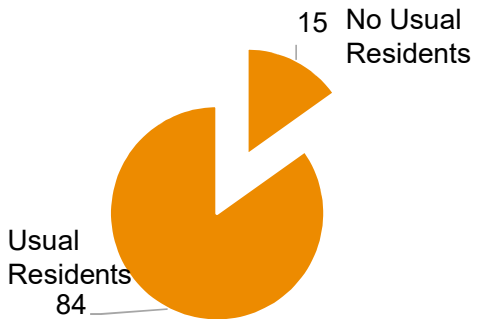


Source: Census 2011



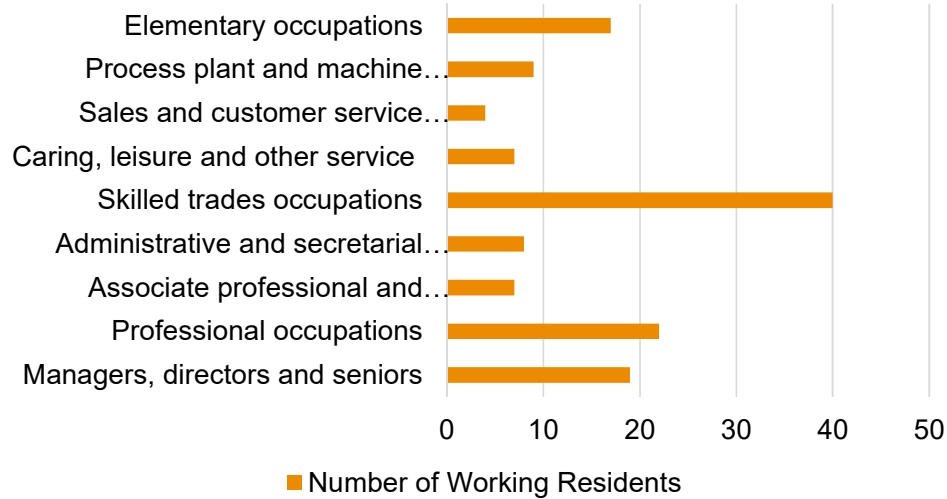
Residency

Occupancy of Properties



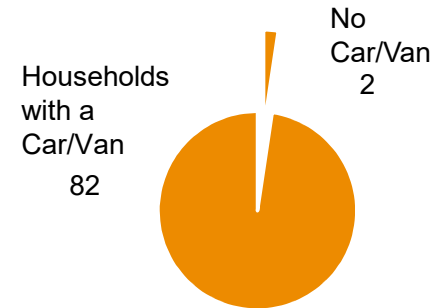
Employment

Occupations of Working Adults



Car/ Van Ownership

Households with a Car/Van





Community (tbc)

General	
Events/ Traditions	
Sports Clubs	

Amenities

The parish does not have a settlement, however it does have tourist accommodation.

Planning

Over the last 5 years, 20 planning applications have been approved in the parish

Digital Presence

<https://www.heathyleeparish.org.uk/>

Public Transport

Service	Route	Bus company	Days	Frequency
Derbyshire Connect	Southeast area of the National Park	Ashbourne Little Bus	Mon-Sat	Demand responsive btwn Mon-Fri 07:00-19:00 and Sat 08:00-19:00

Affordable Housing

There are no plans to build affordable housing in the parish at present.



Heathylee Parish Boundary



Heathylee Parish Statement (draft)



Data sources

Peak District National Park Conservation Area Appraisals
Peak District National Park Landscape Strategy Action Plan (LSAP)
www.nomisweb.co.uk
Ordnance survey maps
<http://www.derbybus.info/>