

Heaton Parish Statement (draft)



The parish of Heaton is located in the southwest area of the National Park. Within the parish are the settlements of Danebridge, Heaton and Ruston Spence. Danebridge straddles the River Dane and is located less than 1 mile south of Wincle and approximately 8 miles southwest of Buxton. The river is also the parish boundary and consequently part of Danebridge is within Wincle parish and the other half in Heaton parish. Whilst the parish boundary cuts through Danebridge, the settlement has a working relationship with Wincle. Heaton and Ruston Spence are located outside the National Park boundary.

Heaton parish is located within the slopes and valleys with woodlands character area of the South West Peak landscape area as described in the Peak District Landscape Strategy (LSAP 2009).



Heaton Parish Statement (draft)



Community aspirations

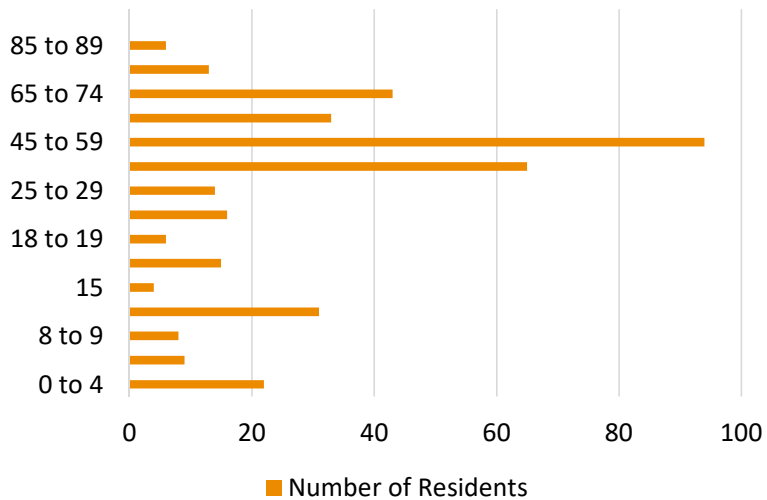


Heaton Parish Statement (draft)

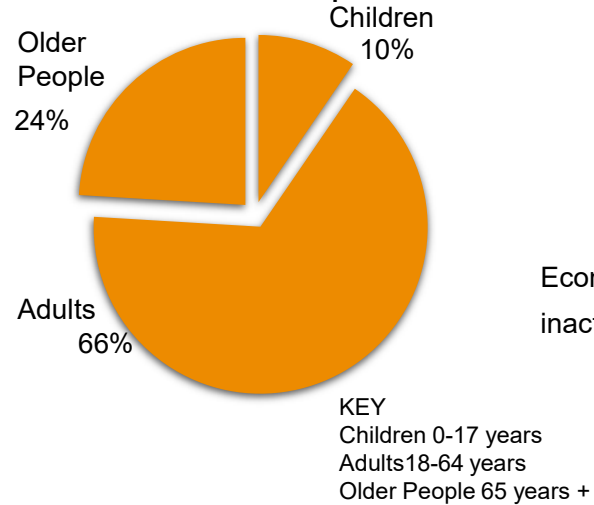


Population and Demographics

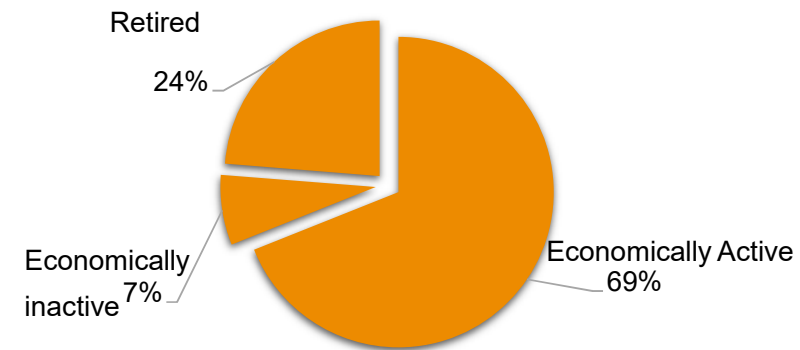
Population Age Range



Children, Adults and Older People



Working and Non Working Adult Population (18+ years)



Source: Census 2011

The parish has a population of 379 residents (2011 census).

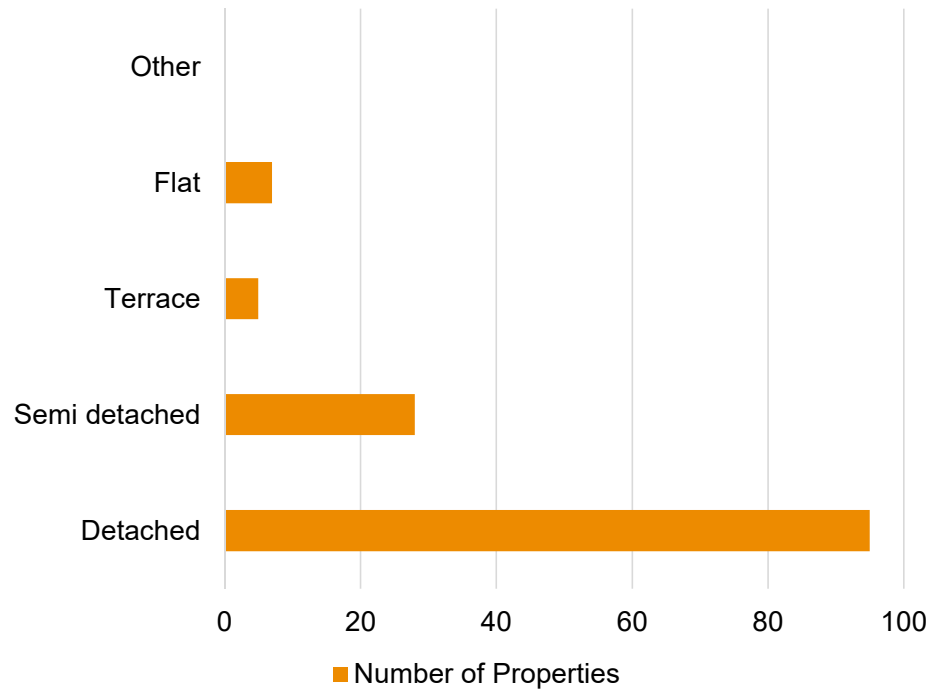


Heaton Parish Statement (draft)

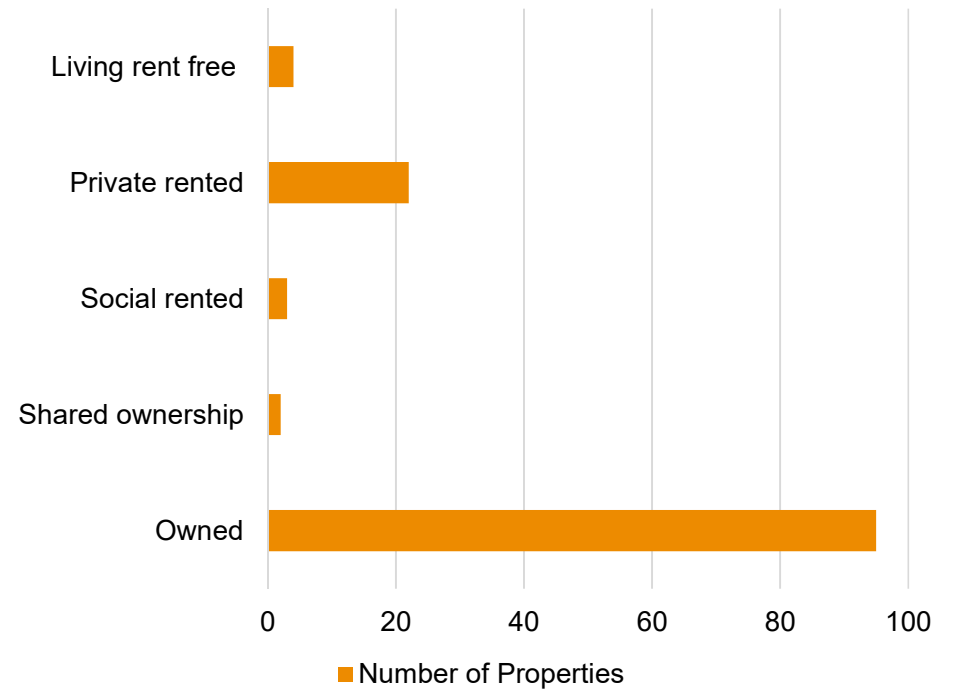


Housing

Housing Type



Housing Tenure



Source: Census 2011

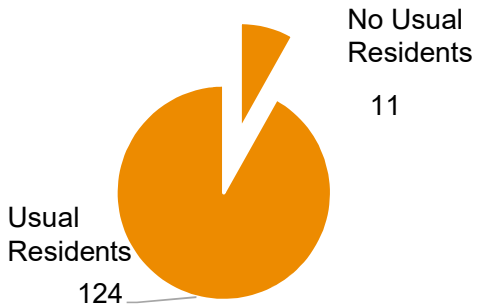


Heaton Parish Statement (draft)



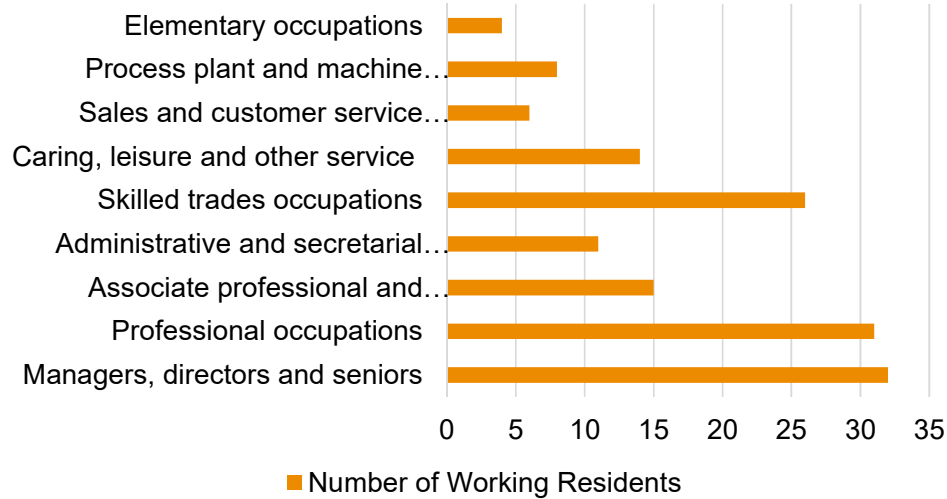
Residency

Occupancy of Properties



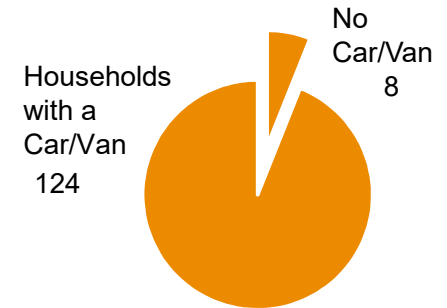
Employment

Occupations of Working Adults



Car/ Van Ownership

Households with a Car/Van



Source: Census 2011



Heaton Parish Statement (draft)



Settlement Amenities

Accommodation	★
Events/Traditions	
Groups	
Website/Newslatter	★
Conservation Area	★
Car Parking	★
Church	★
Post Box	★
Public House	★
Good Public Transport Route (5+ services a day)	—
Within 1 Mile of an A or B Road	—
Distance to General Practice (miles)	5.5
Industrial Units	★
Playing Field	—
Playground	—
Community Hall	★
Primary School	—
Post Office	—
Convenience Food Shop	—

Key



Is present

Is not present



Heaton Parish Statement (draft)



Community (tbc)

General	
Events/ Traditions	
Sports Clubs	

Planning
Over the last 5 years, 12 planning applications have been approved in the parish

Digital Presence
<http://www.parish-council.com/heaton/index.asp>

Public Transport

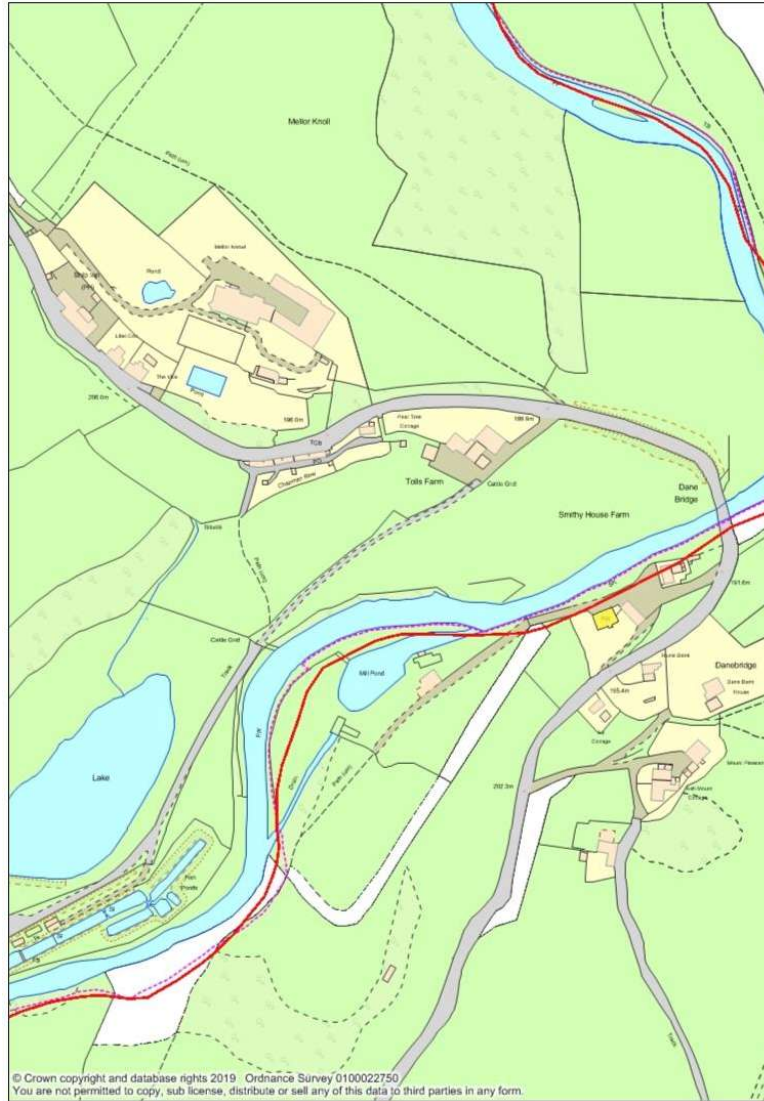
Service	Route	Bus company	Days	Times
Moorlands Connect	Around Leek area	Ashbourne Community Transport	Mon-Fri	Btwn: 8:00-16:00

Affordable Housing
There are no plans to build affordable housing in the parish at present.



Heaton Parish Statement (draft)

Danebridge Services



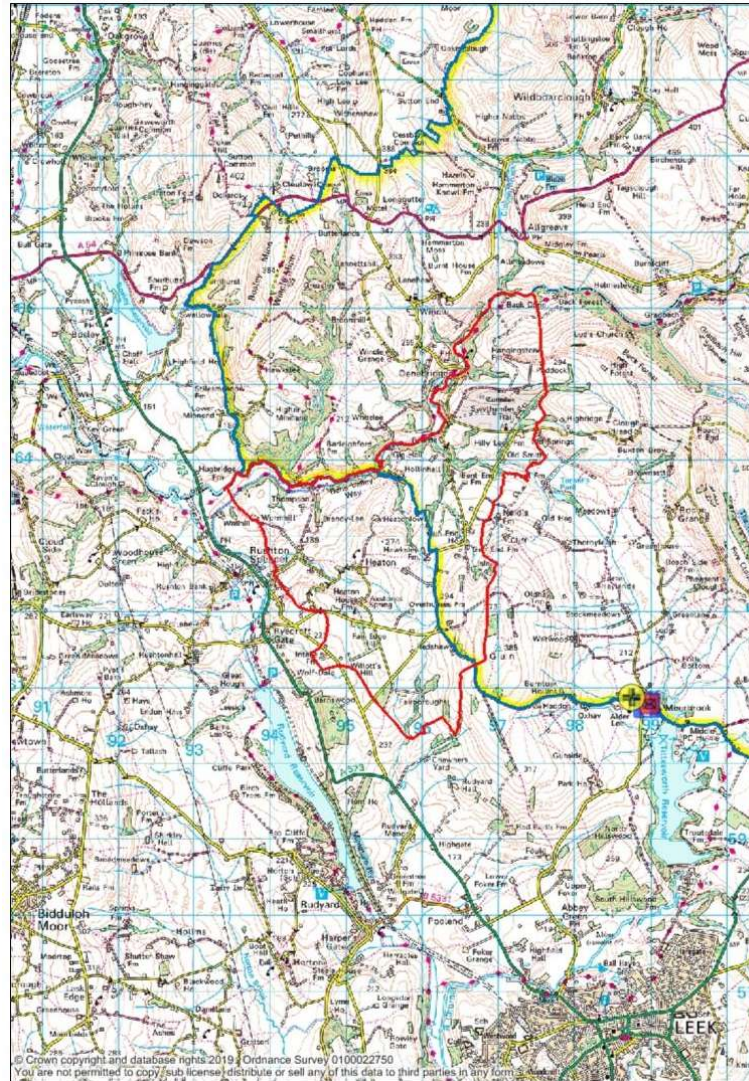
Key

- A1 Shops
- A2 Financial and Professional Services
- A3 Restaurants and Cafes
- A4 Drinking Establishments
- A5 Hot Food Takeaways
- B1 Business
- B2 General Industrial
- B8 Storage or Distribution
- C1 Hotels
- C2 Residential Institutions
- C2A Secure Residential Institution
- C3 Dwellinghouses
- C4 Houses in Multiple Occupation
- D1 Non-Residential Institutions
- D2 Assembly and Leisure
- Camp Site
- Allotments
- Playground
- Playing Field
- Public Car Park
- Sui Generis
- Bus Stop
- Notice Board
- Post Box
- Telephone Box
- Cash Point
- Public Toilets
- Defibrillator



Heaton Parish Statement (draft)

Heaton Parish Boundary
(national park boundary shown
by yellow/blue line)





Heaton Parish Statement (draft)



Data sources

Peak District National Park Conservation Area Appraisal

Peak District National Park Landscape Strategy Action Plan 2009

www.nomisweb.co.uk

<https://www.staffordshire.gov.uk/transport/publictransport/buses/Plan-your-journey/Call-and-Book-Services/Community-services/Dial-a-ride/connect/MoorlandsConnect.aspx>

Ordnance survey maps