

Longnor Parish Statement (draft)



Longnor settlement is located approximately 6 miles south of Buxton and 9 miles west of Bakewell, where the B5053 Buxton Road and the Leek to Bakewell road meet.

The village of Longnor was designated as a Conservation Area in 1977. Longnor saw some growth during the 16th and 17th centuries, but most during the latter part of the 18th century and has not changed much since the Victorian era. It has seen a couple of more recent housing estates built to the north and south east but the centre remains unchanged. There is no record of Longnor in the Domesday Book but evidence of people living in the area can be dated back to the Neolithic Period. Historically it has been known as a market village to reflect the regular markets and fairs it held during the 18th century until the 1940s.

Longnor is at the northern end of the upland pastures of the South West Peak, it is one of two villages in the area (the other being Sheen). The area is characterised by various shaped fields with gritstone walls or thorn hedgerows as described in the Peak District Landscape Characteristic Assessment (LSAP 2009).



Longnor Parish Statement (draft)

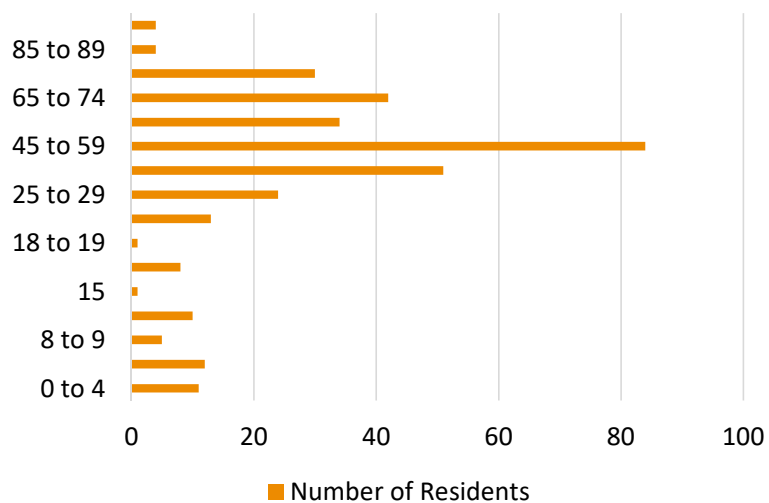
Community aspirations



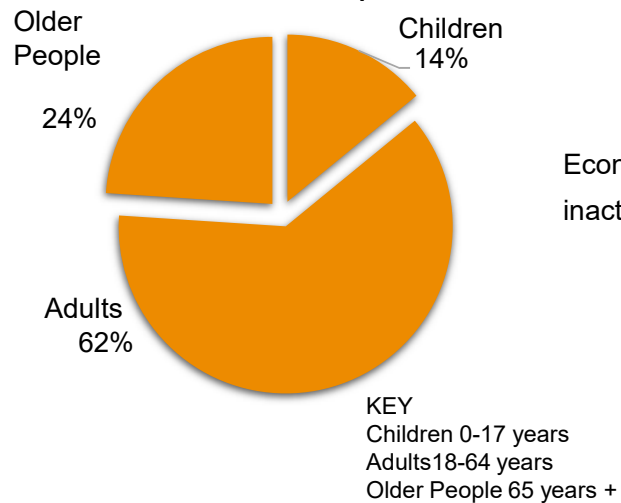


Population and Demographics

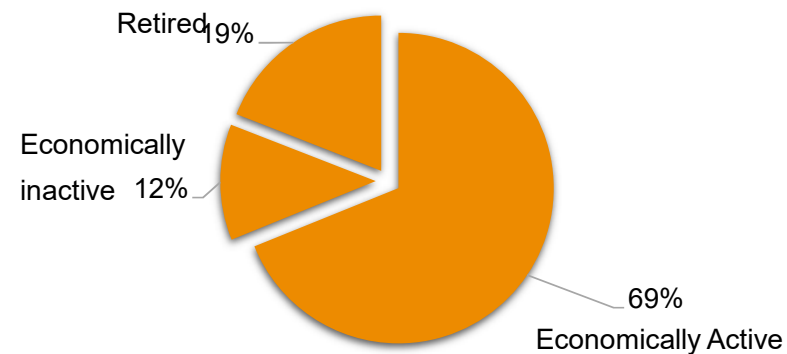
Population Age Range



Children, Adults and Older People



Working and Non Working Adult Population (18+ years)



Source: Census 2011

The parish has a population of 334 residents (2011 census).

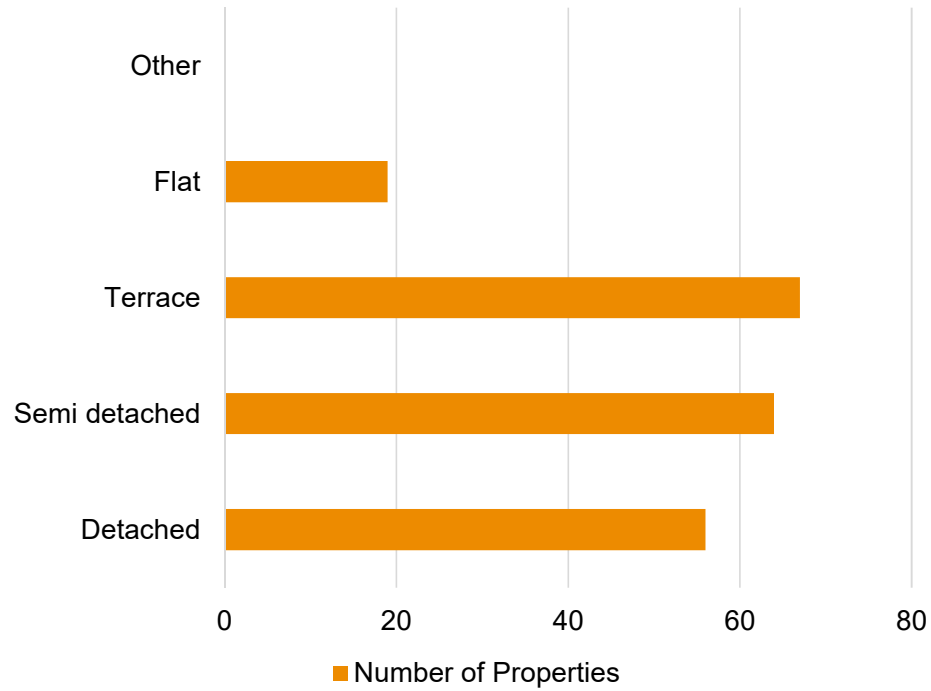


Longnor Parish Statement (draft)

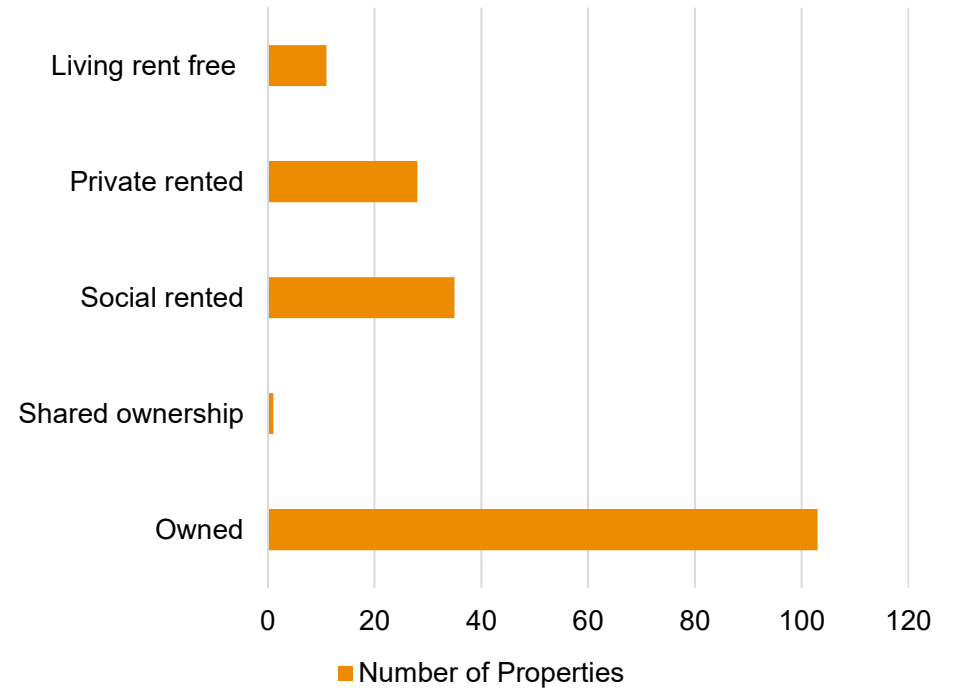


Housing

Housing Type



Housing Tenure



Source: Census 2011

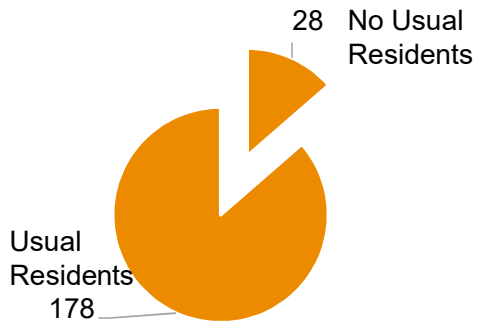


Longnor Parish Statement (draft)



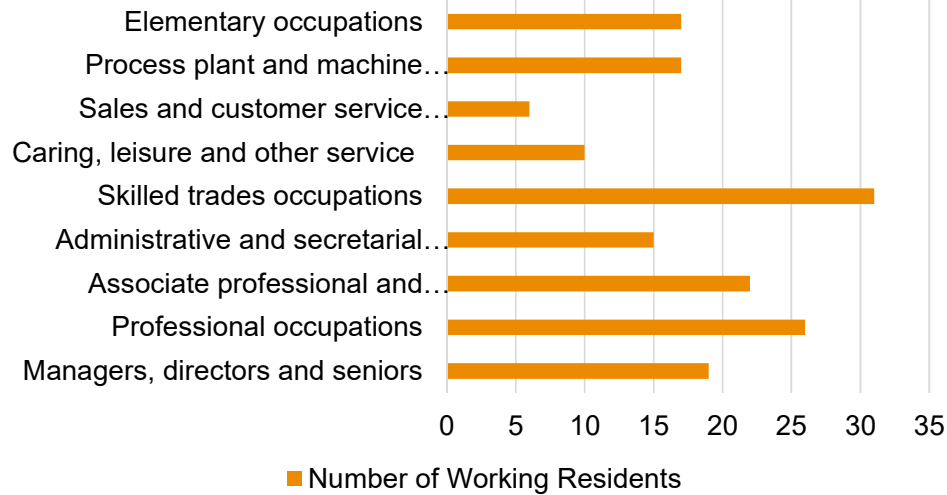
Residency

Occupancy of Properties




Employment

Occupations of Working Adults



Car/ Van Ownership

Households with a Car/Van



Source: Census 2011



Longnor Parish Statement (draft)



Settlement Amenities

Accommodation	★
Events/Traditions	★
Groups	★
Website/Newslatter	★
Conservation Area	★
Car Parking	★
Church	★
Post Box	★
Public House	★
Good Public Transport Route (5+ services a day)	★
Within 1 Mile of an A or B Road	★
Distance to General Practice (miles)	3.7
Industrial Units	★
Playing Field	★
Playground	★
Community Hall	—
Primary School	★
Post Office	★
Convenience Food Shop	★

Key



Is present

Is not present



Longnor Parish Statement (draft)



Community

Sports clubs	
General	Flash and Longnor community first responders (999) Longnor Action Group
Traditions	Wakes Week
Events	Longnor Sports Longnor Christmas lights

Planning

Over the last 5 years, 22 planning applications have been approved in the parish

Digital Presence

<http://longnor-pc.org/>

Longnor Loop

Public Transport

Service	Route	Bus company	Days	Frequency
442	Buxton— Ashbourne	High Peak	Mon-Sat	07:29-17:59 Approx. every 1-2 hours
MC	Buxton – Ashbourne	Ashbourne Community Transport	Mon-Fri	Dial a bus

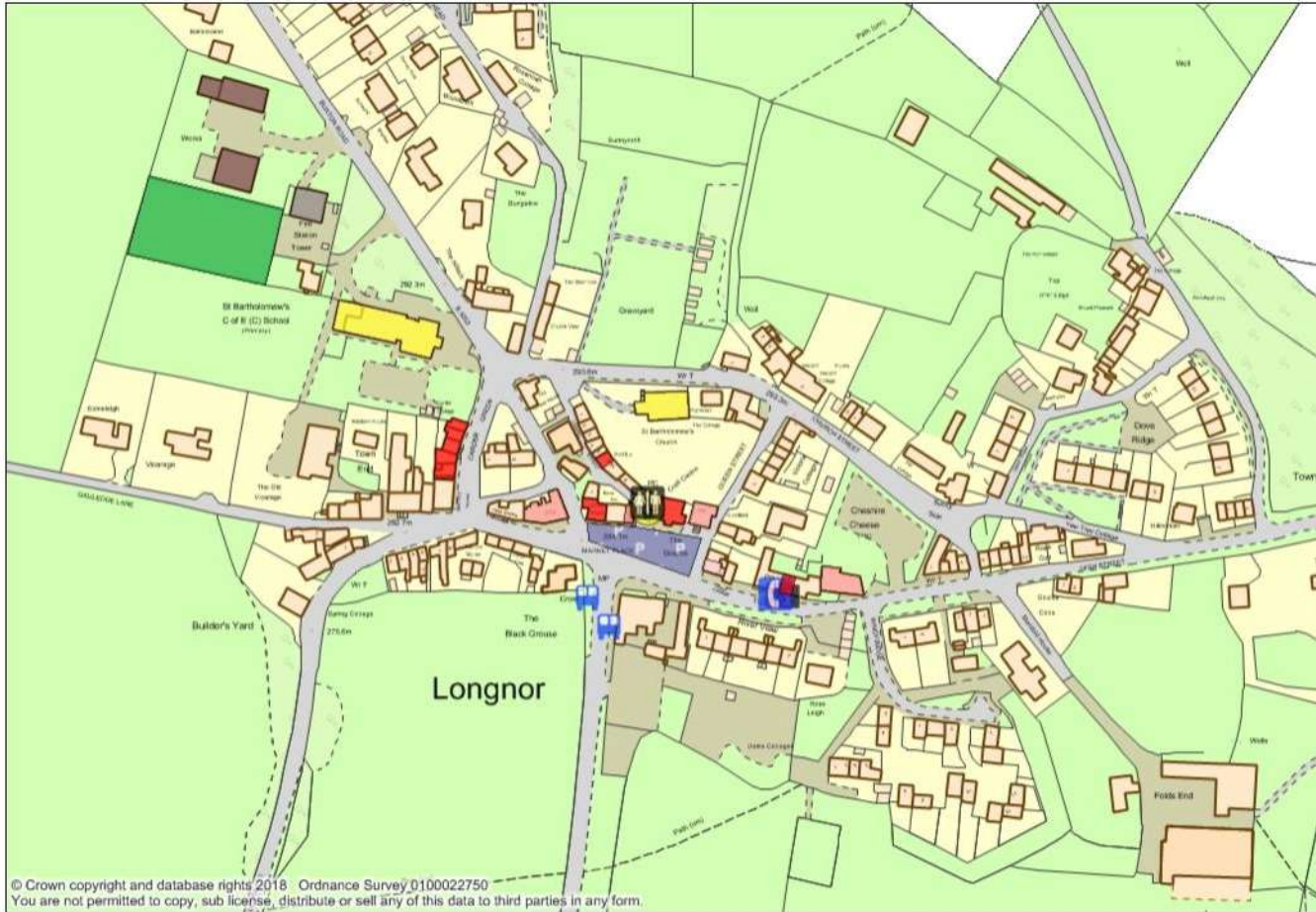
Affordable Housing

There are no plans to build affordable housing in the parish at present.



Longnor Parish Statement (draft)

Longnor Services



Key

- A1 Shops
- A2 Financial and Professional Services
- A3 Restaurants and Cafes
- A4 Drinking Establishments
- A5 Hot Food Takeaways
- B1 Business
- B2 General Industrial
- B8 Storage or Distribution
- C1 Hotels
- C2 Residential Institutions
- C2A Secure Residential Institution
- C3 Dwellinghouses
- C4 Houses in Multiple Occupation
- D1 Non-Residential Institutions
- D2 Assembly and Leisure
- Camp Site
- Allotments
- Playground
- Playing Field
- Public Car Park
- Sui Generis
- Bus Stop
- Notice Board
- Post Box
- Telephone Box
- Cash Point
- Public Toilets
- Defibrillator

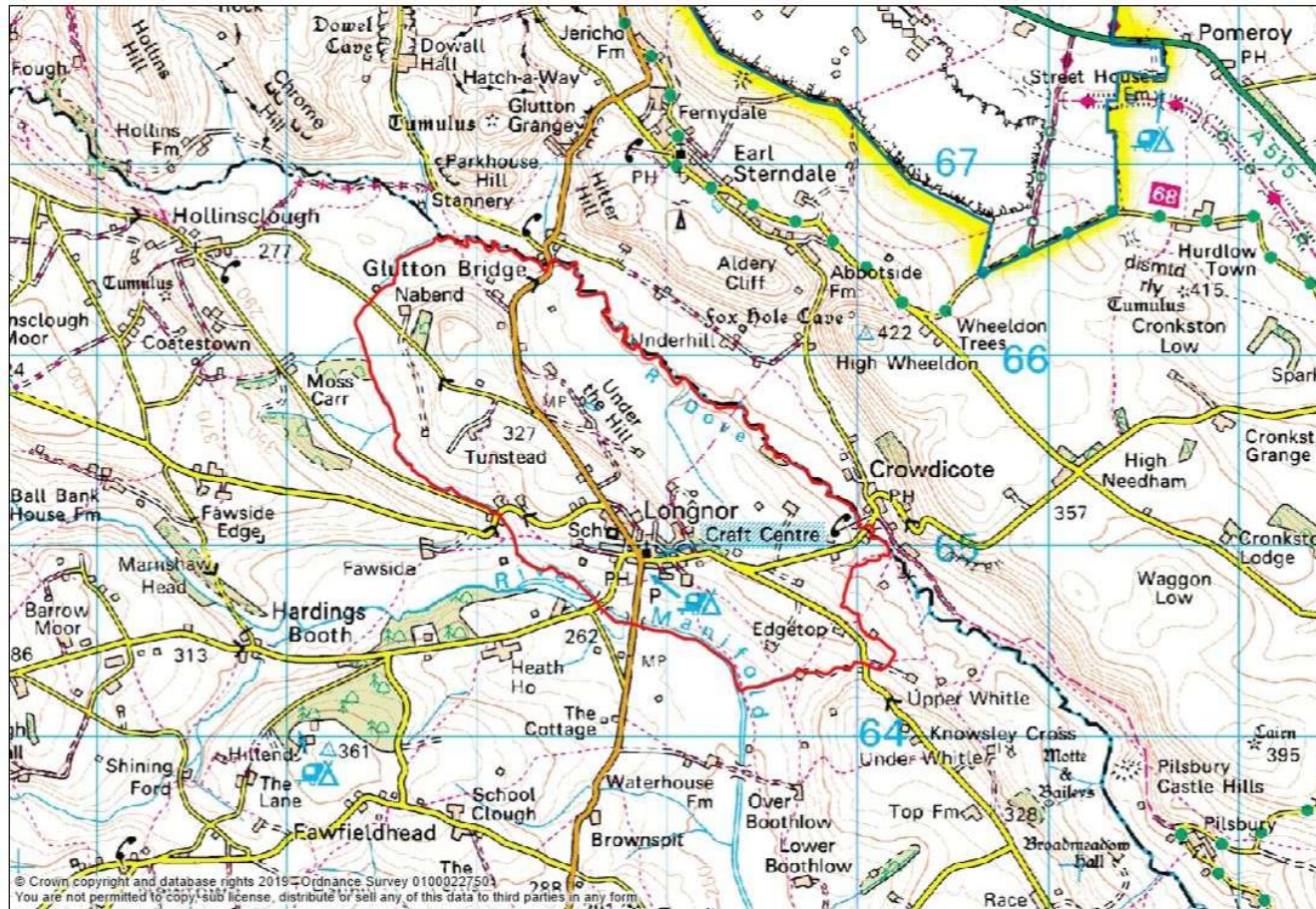
© Crown copyright and database rights 2018 Ordnance Survey 0100022750
 You are not permitted to copy, sub license, distribute or sell any of this data to third parties in any form.



Longnor Parish Statement (draft)



Longnor Parish Boundary





Longnor Parish Statement (draft)



Data sources

Peak District National Park Conservation Area Appraisals

Peak District National Park Landscape Strategy Action Plan (LSAP)

Ordnance survey maps

www.nomisweb.co.uk

<https://www.nhs.uk/Service-Search/GP/LocationSearch/4>

<http://www.derbybus.info/times/timetables/>

https://www.cheshireeast.gov.uk/libraries/nearest_library/mobile_library_routes.aspx