

# Stoney Middleton Parish Statement (draft)



Photo needed here

Stoney Middleton is located on the A623 between Eyam and Calver, approximately 5 miles from Bakewell. It is a distinctive village, nestled alongside the steep crags along Middleton Dale. Housing and businesses are located along the A623 or are stepped up along the cliff sides.

Stoney Middleton is mentioned in the Domesday book and has been an area for lead mining dating back to the Romans, and possibly beyond. The production of lead peaked in the 18<sup>th</sup> Century. Other industries included silk and cotton. The village is still home to a shoemaker who specialise in custom made footwear.

Stoney Middleton Conservation Area was designated in 1987.

Stoney Middleton parish is located within the White Peak area of Peak District National Park. This area is characterised by limestone village farmlands and clusters of stone dwellings and relict mine shafts and associated lead mining remains (LSAP 2009).

Stoney Middleton Parish Statement (draft)

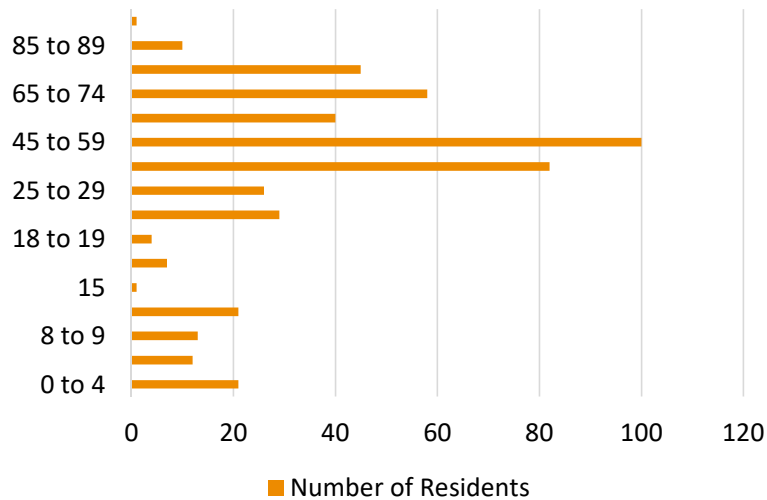


Community aspirations

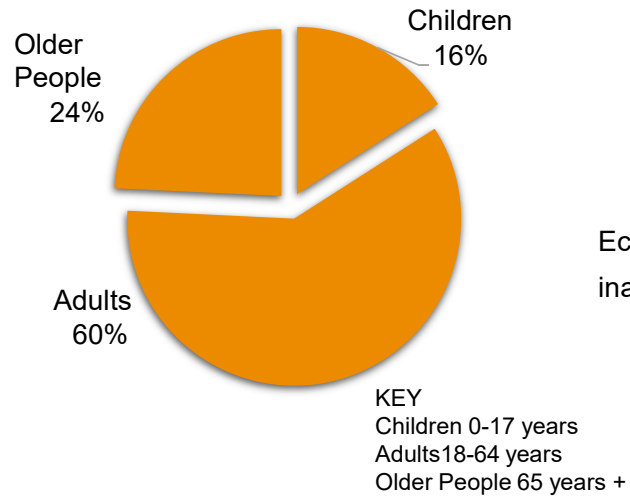


## Population and Demographics

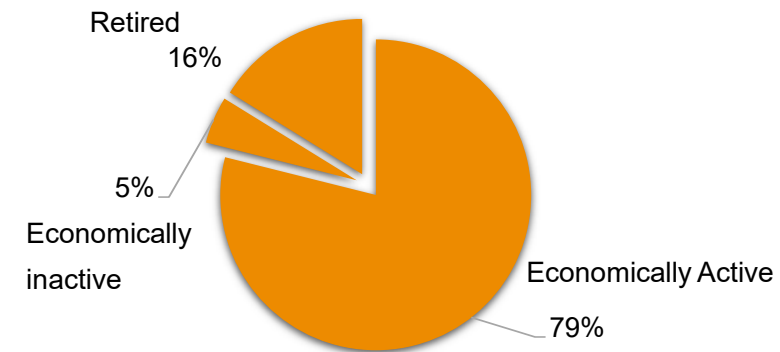
### Population Age Range



### Children, Adults and Older People



### Working and Non Working Adult Population (18+ years)



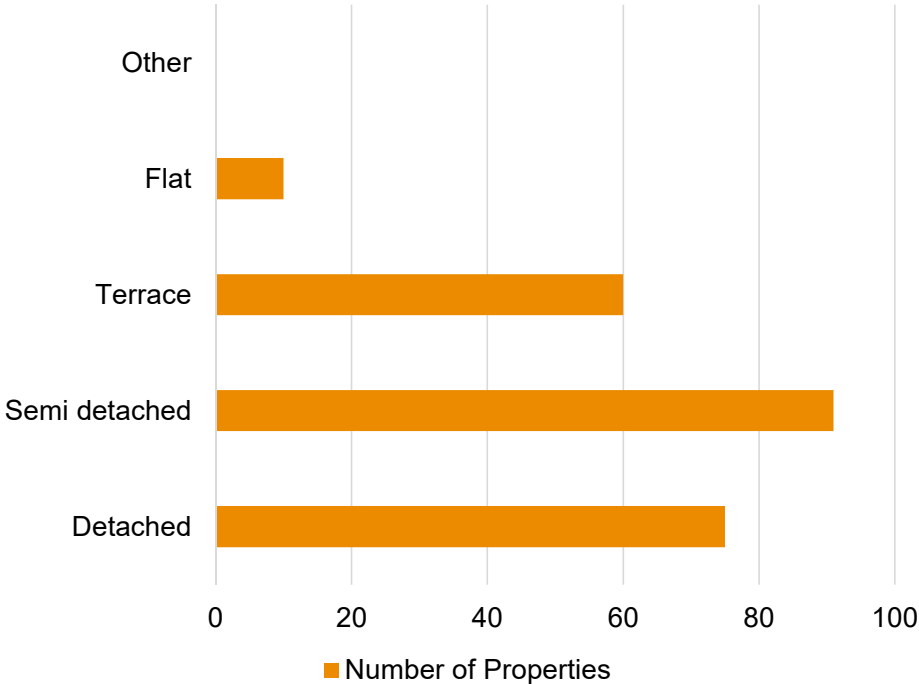
Source: Census 2011

The parish has a population of 470 residents (2011 census).

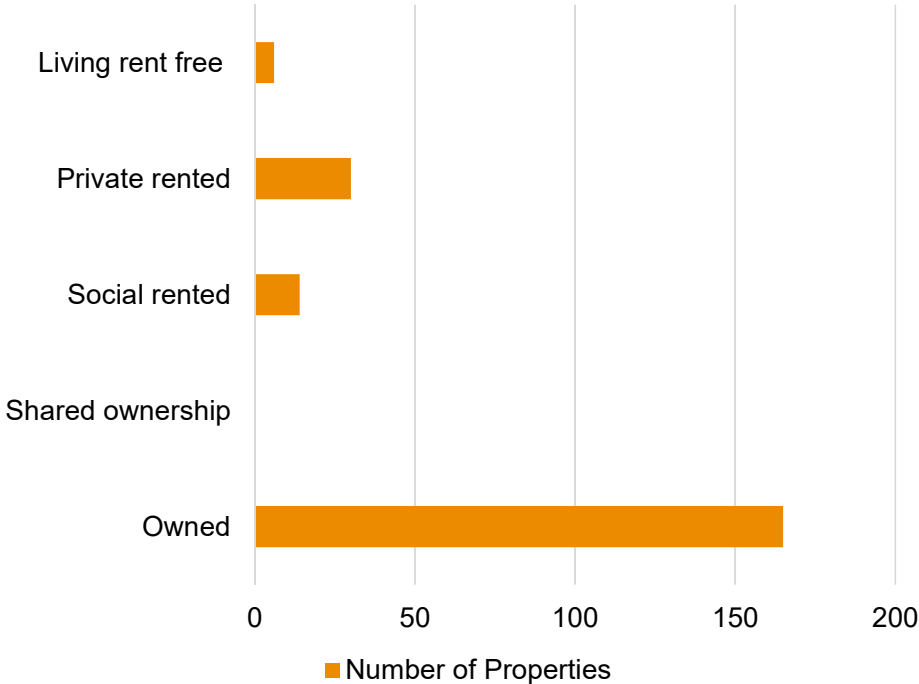


# Housing

## Housing Type



## Housing Tenure

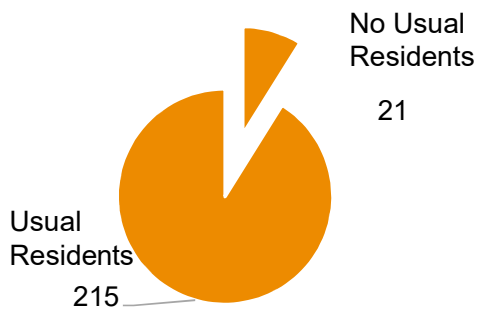


Source: Census 2011



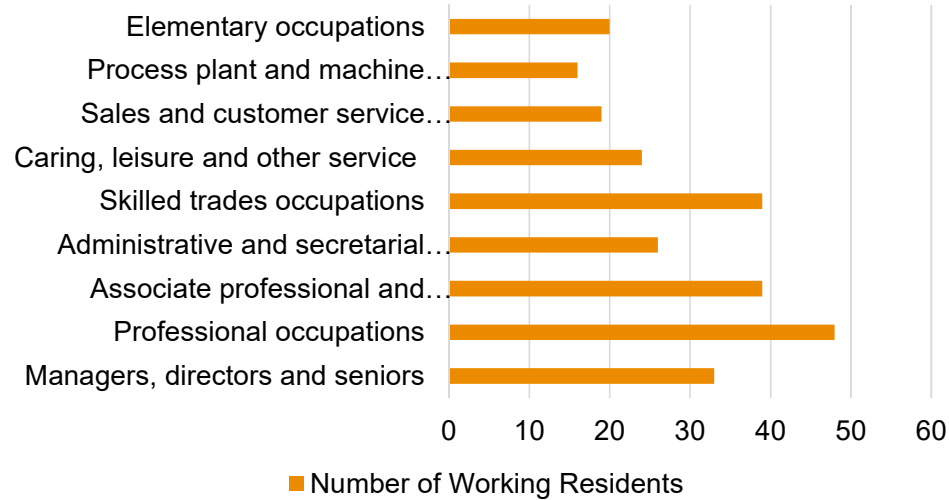
## Residency

### Occupancy of Properties



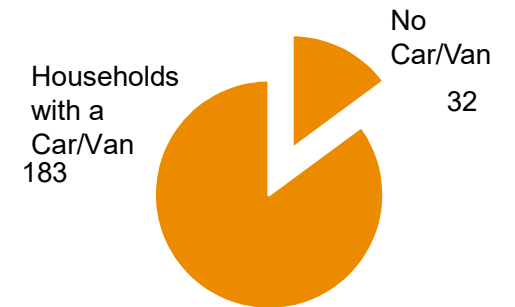
## Employment

### Occupations of Working Adults



## Car/ Van Ownership

### Households with a Car/Van





## Settlement Amenities

Accommodation	★
Events/Traditions	★
Groups	★
Website/Newsletter	★
Conservation Area	★
Car Parking	★
Church	★
Post Box	★
Public House	★
Good Public Transport Route (5+ services a day)	★
Within 1 Mile of an A or B Road	★
Distance to General Practice (miles)	0.8
Industrial Units	★
Playing Field	★
Playground	★
Community Hall	—
Primary School	★
Post Office	—
Convenience Food Shop	—

Key



★ Is present

— Is not present



## Public Transport

Service	Route	Bus Company	Days	Frequency
65	Buxton—Meadowhall	Stagecoach Chesterfield	Mon-Sun	Mon-Sat, 8 services a day btwn 07:37-18:20. Sun & BH Mon, 08:50, 11:50, 16:50
66	Baslow—Buxton	Hulleys	Mon-Sat	Mon-Sat btwn 07:16—17:42
275	Bakewell—Sheffield	Hulleys	Mon-Sat	Mon-Sat, 11:00, 13:00, 15:00

Source:  
<https://www.derbybus.info/times/timetables/>

## Stoney Middleton Parish Statement (draft)



### Access to Essential Services

	Service	Time in Minutes
Walking	General Practice	30-40
	Pharmacy	60+
	Post Office	30-40
	Primary School	0-10
	Secondary School	60+
	Shop	20-30
Public Transport	General Practice	0-10
	Pharmacy	20-30
	Post Office	0-10
	Primary School	0-10
	Secondary School	20-30
	Shop/Supermarket	0-10

Source: Derbyshire County Council

### Community

Sports clubs	Football
General	Horticultural Society, Smile, Flood group, Fitness on the Field , Mental Health Support Group
Traditions	Well Dressing
Events	Fundraising events for the Village Hall , Village Day

Source: Parish Council

#### Planning

Over the last 5 years, 22 planning applications have been approved in the parish

#### Digital Presence

<https://www.stoneymiddletonparishcouncil.org.uk/>

#### Affordable Housing

There are no plans to build affordable housing in the parish at present.





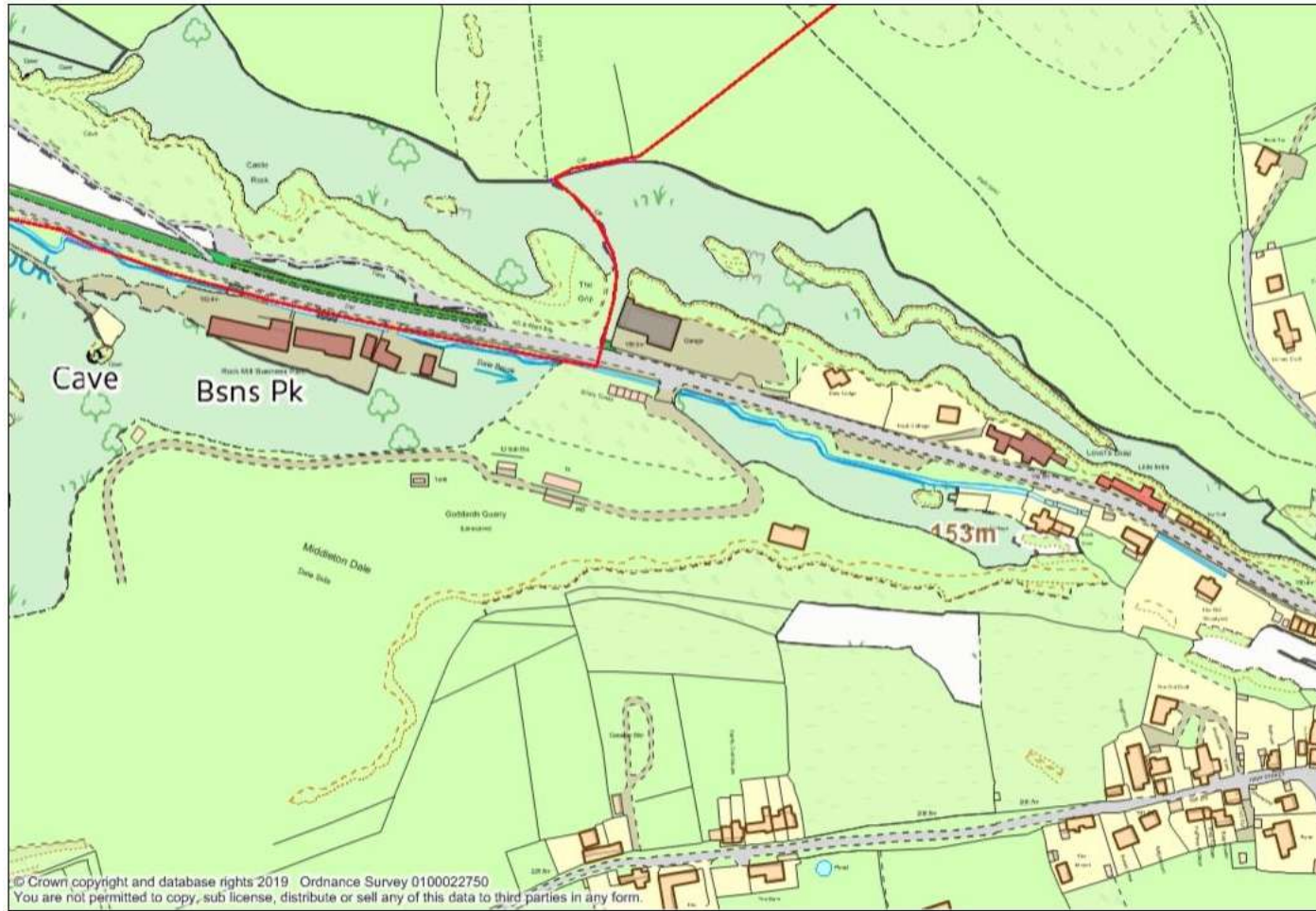
# Stoney Middleton Services (1 of 3)



## Key

- A1 Shops
- A2 Financial and Professional Services
- A3 Restaurants and Cafes
- A4 Drinking Establishments
- A5 Hot Food Takeaways
- B1 Business
- B2 General Industrial
- B8 Storage or Distribution
- C1 Hotels
- C2 Residential Institutions
- C2A Secure Residential Institution
- C3 Dwellinghouses
- C4 Houses in Multiple Occupation
- D1 Non-Residential Institutions
- D2 Assembly and Leisure
- Camp Site
- Allotments
- Playground
- Playing Field
- Public Car Park
- Sui Generis
- Bus Stop
- Notice Board
- Post Box
- Telephone Box
- Cash Point
- Public Toilets
- Defibrillator

# Stoney Middleton Services (2 of 3)



## Key

- A1 Shops
- A2 Financial and Professional Services
- A3 Restaurants and Cafes
- A4 Drinking Establishments
- A5 Hot Food Takeaways
- B1 Business
- B2 General Industrial
- B8 Storage or Distribution
- C1 Hotels
- C2 Residential Institutions
- C2A Secure Residential Institution
- C3 Dwellinghouses
- C4 Houses in Multiple Occupation
- D1 Non-Residential Institutions
- D2 Assembly and Leisure
- Camp Site
- Allotments
- Playground
- Playing Field
- Public Car Park
- Sui Generis
- Bus Stop
- Notice Board
- Post Box
- Telephone Box
- Cash Point
- Public Toilets
- Defibrillator





# Stoney Middleton Services (3 of 3)

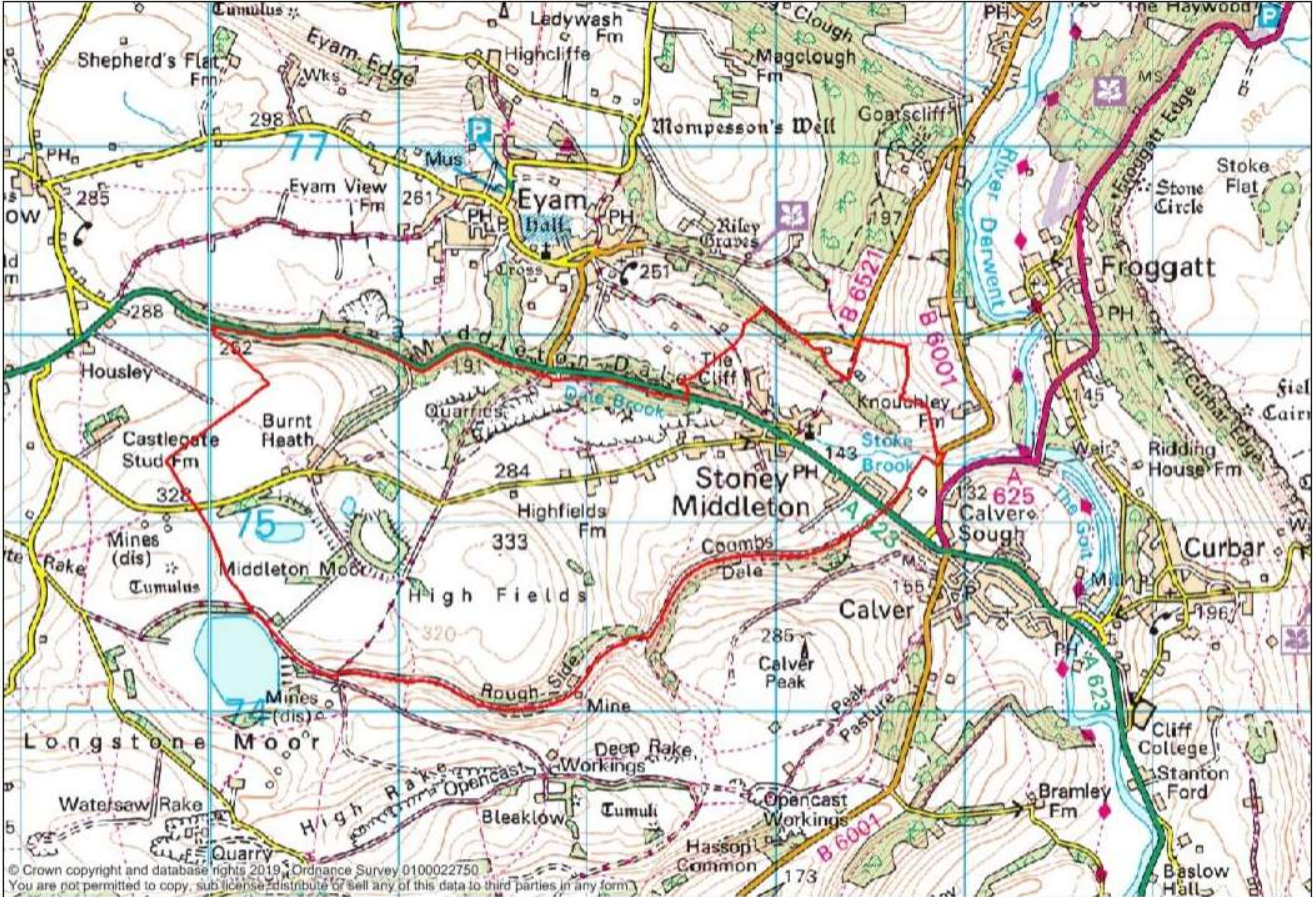


### Key

- A1 Shops
- A2 Financial and Professional Services
- A3 Restaurants and Cafes
- A4 Drinking Establishments
- A5 Hot Food Takeaways
- B1 Business
- B2 General Industrial
- B8 Storage or Distribution
- C1 Hotels
- C2 Residential Institutions
- C2A Secure Residential Institution
- C3 Dwellinghouses
- C4 Houses in Multiple Occupation
- D1 Non-Residential Institutions
- D2 Assembly and Leisure
- Camp Site
- Allotments
- Playground
- Playing Field
- Public Car Park
- Sui Generis
- Bus Stop
- Notice Board
- Post Box
- Telephone Box
- Cash Point
- Public Toilets
- Defibrillator



# Stoney Middleton Parish Boundary





## Stoney Middleton Parish Statement (draft)



### **Data sources**

Peak District National Park Conservation Area Appraisals

Peak District National Park Landscape Strategy Action Plan (LSAP)

[www.nomisweb.co.uk](http://www.nomisweb.co.uk)

Ordnance survey map

Derbyshire Accessibility Assessment 2016, Derbyshire County Council

<http://www.derbybus.info/times/timetables/>

<https://www.nhs.uk/Service-Search/GP/LocationSearch/4>

<https://www.stoneymiddletonparishcouncil.org.uk/>