

Parwich Parish Statement



Parwich settlement is located approximately 16 miles south of Buxton and 9 miles west of Bakewell. Parwich was an agricultural settlement and many of the buildings (now residential) that are there today were farmhouses with associated barns and outbuildings. Parwich developed piecemeal over time and this contributes to its character. It is a quiet village located some distance from a main road; Ashbourne to Bakewell road is 1 mile away and the Buxton to Ashbourne road is 2 miles away. The Conservation Area was designated in 1986.

Parwich straddles riverside meadows and village farmland on shale ridges within the Derbyshire Peak Fringe (LSAP, 2009).



Parwich Parish Statement

Community Aspirations



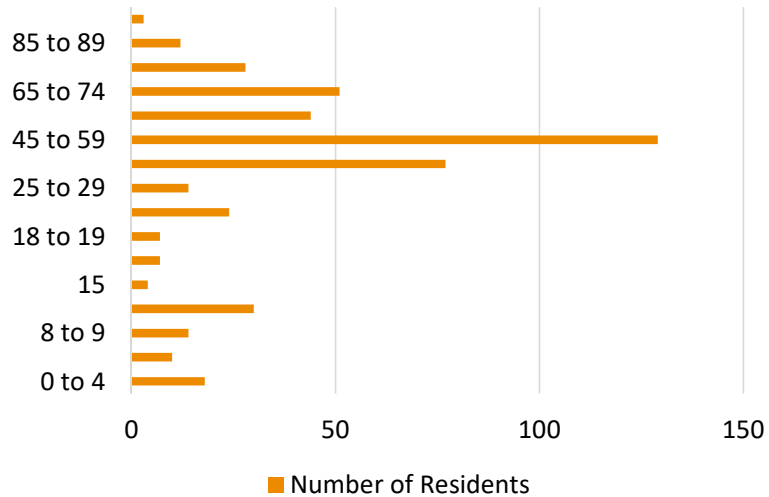


Parwich Parish Statement

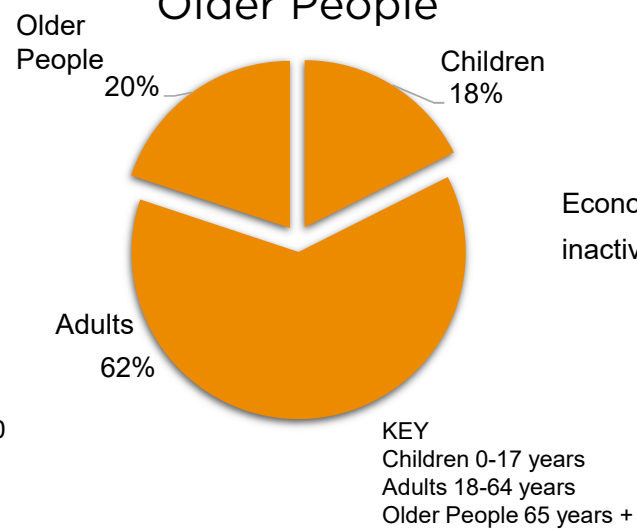


Population and Demographics

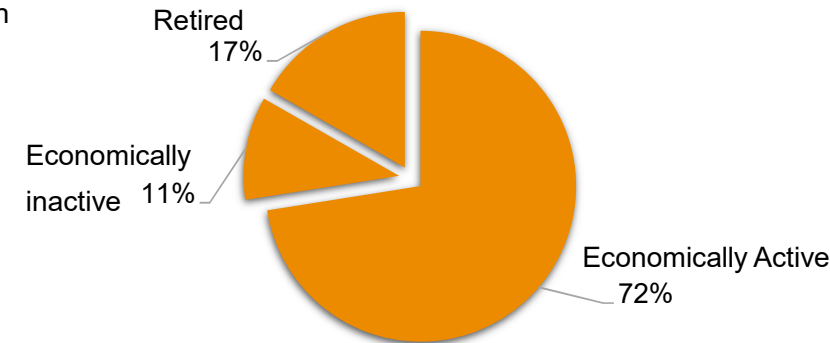
Population Age Range



Children, Adults and Older People



Working and Non Working Adult Population (18+ years)



Source: Census 2011

The parish of Parwich has a population of 472 residents (2011 census).

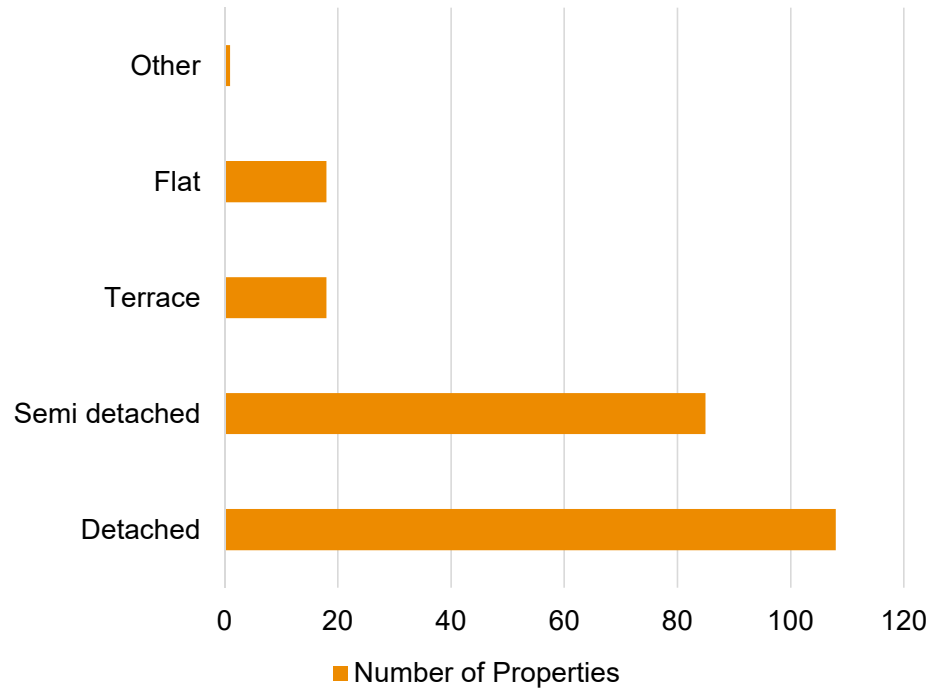


Parwich Parish Statement

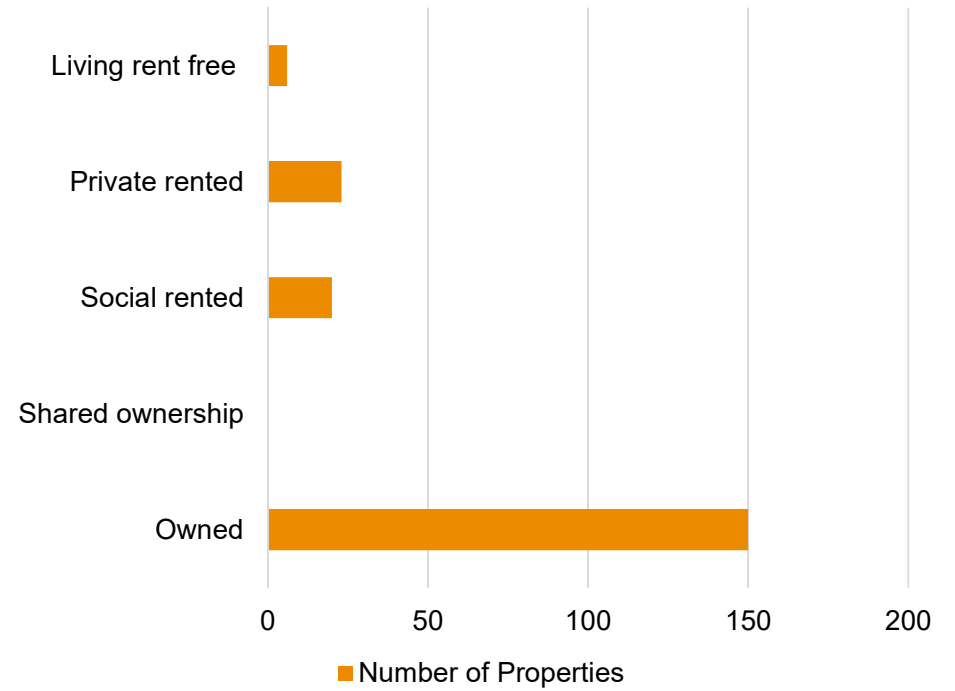


Housing

Housing Type



Housing Tenure



Source: Census 2011

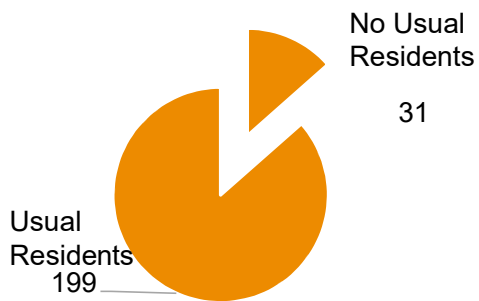


Parwich Parish Statement



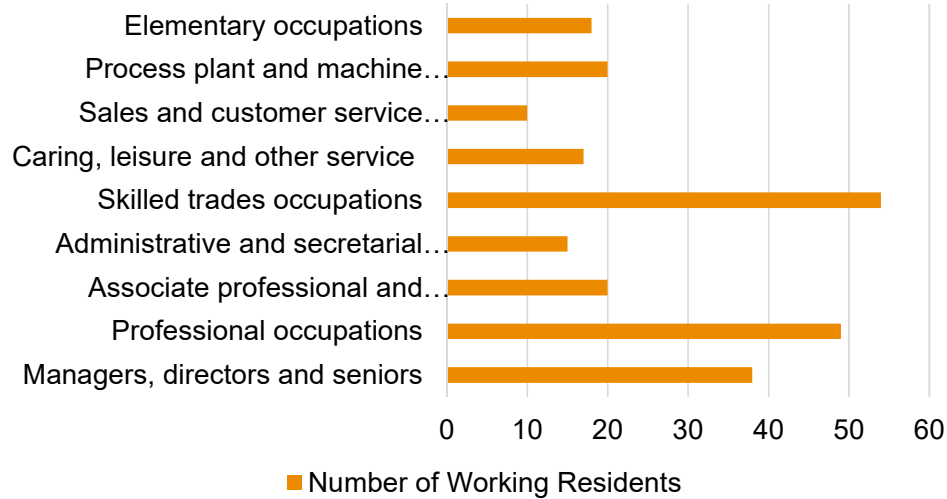
Residency

Occupancy of Properties



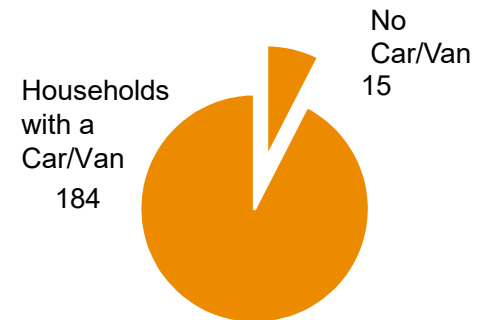
Employment

Occupations of Working Adults



Car/ Van Ownership

Households with a Car/Van





Parwich Parish Statement



Settlement Amenities

Accommodation	★
Events/Traditions	★
Groups	★
Website/Newsletter	★
Conservation Area	★
Mobile Library	★
Church	★
Post Box	★
Public House	★
Good Public Transport Route (5+ services a day)	—
Within 1 Mile of an A or B Road	—
Distance to General Practice (miles)	6.1
Industrial Units	—
Playing Field	★
Playground	★
Community Hall	★
Primary School	★
Post Office	—
Convenience Food Shop*	★

*at the Sycamore Pub

Key



Is present

Is not present



Parwich Parish Statement



Public Transport

Service	Route	Bus Company	Days	Frequency
Derbyshire Connect	Available to places within the surrounding area	Ashbourne Little Bus	Mon—Sat	Demand—Response Service

Source:
<https://www.derbybus.info/times/timetables/>

Community

Sports clubs	Table Tennis, Badminton, Football, Crown Green Bowls
General	Royal British Legion Branch and Club, Oddfellows, Pilates, Fitness Classes, Film Club, Toddler Group, Art Club, Village Lunch, Horticultural Society, Local History Group, Over 60s Club, Parwich First Responders, Darts, Dominoes, Ladies Group, Parwich United Charities
Traditions	Wakes Week
Events	Duck Race, St. Georges Day Parade, Open Garden (each June)

Source: Parish Council



Parwich Parish Statement



Access to Essential Services

	Service	Time in Minutes
Walking	General Practice	60+
	Pharmacy	60+
	Post Office	60+
	Primary School	0-10
	Secondary School	60+
	Shop	60+
Public Transport	General Practice	20
	Pharmacy	20
	Post Office	20
	Primary School	0-10
	Secondary School	20
	Shop/Supermarket	20

Source: Derbyshire County Council

Planning

Over the last 5 years 21 planning applications have been approved in Parwich parish.

Digital Presence

<https://www.parwichparishcouncil.org.uk/>

<https://parwich.org/>

<https://www.parwich.derbyshire.sch.uk/>

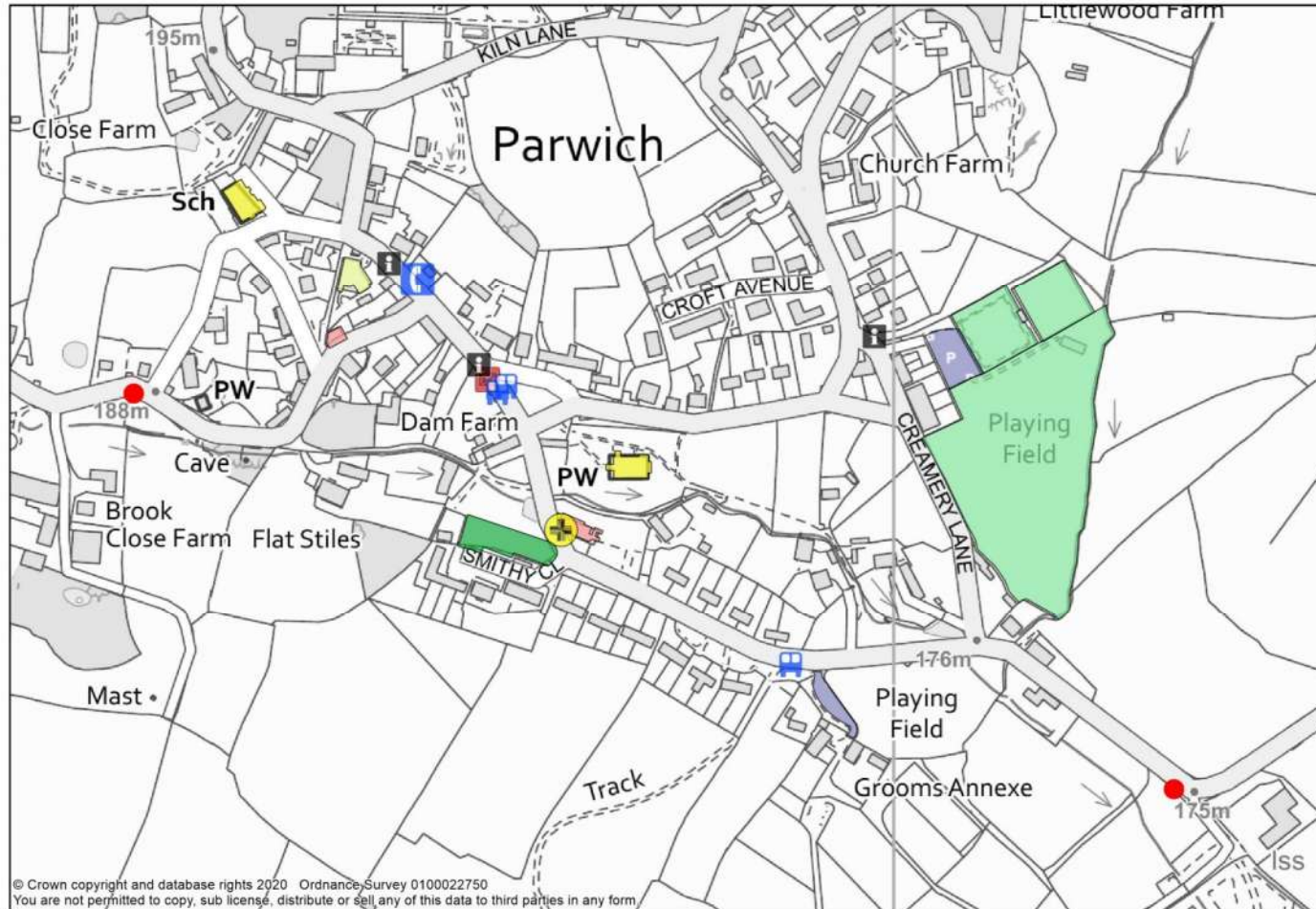
Affordable Housing

There are no plans to deliver affordable housing in Parwich at present.



Parwich Parish Statement

Parwich and its Services (Map 2)



Key

- A1 Shops
- A2 Financial and Professional Services
- A3 Restaurants and Cafes
- A4 Drinking Establishments
- A5 Hot Food Takeaways
- B1 Business
- B2 General Industrial
- B8 Storage or Distribution
- C1 Hotels
- C2 Residential Institutions
- C2A Secure Residential Institution
- C3 Dwellinghouses
- C4 Houses in Multiple Occupation
- D1 Non-Residential Institutions
- D2 Assembly and Leisure
- Camp Site
- Allotments
- Playground
- Playing Field
- Public Car Park
- Sui Generis
- Bus Stop
- Notice Board
- Post Box
- Telephone Box 999 calls only
- Cash Point
- Public Toilets
- Defibrillator
- Village map

© Crown copyright and database rights 2020 Ordnance Survey 0100022750
 You are not permitted to copy, sub license, distribute or sell any of this data to third parties in any form



Parwich Parish Statement



Parwich Parish Boundary





Parwich Parish Statement



Data sources

Peak District National Park Conservation Area Appraisals

www.nomisweb.co.uk

Ordnance survey maps

Derbyshire Accessibility Assessment 2016, Derbyshire County Council

<http://www.derbybus.info/times/timetables/>

<https://www.nhs.uk/Service-Search/GP/LocationSearch/4>

<https://www.parwichparishcouncil.org.uk/>

<https://parwich.org/>