

Warslow & Elkstones Parish Statement (draft)



Photo needed here

The village of Warslow lies approximately 7 miles northeast of Leek and 10 miles southwest of Bakewell. Its Conservation Area was designated in 1997. The Conservation Area Appraisal describes the village as being agricultural in origin with remnants of medieval trackways, lynchets, ridge and furrow fields existing today. Post medieval times, the village became an estate village to Calke Abbey (South Derbyshire) which owned the surrounding moorland as shooting grounds. The village grew after WWII and now has a large primary school to the northwest which serves the village and the surrounding area.

Warslow is located within the upland pastures are of the South West Peak as described within the Peak District Landscape Characteristic Assessment (LSAP 2009).

Elkstones comprises of Upper Elkstone and Lower Elkstone. Upper Elkstone is the larger settlement of the two, now a largely residential settlement, it was a farming community which due to its geographical position was a focal point for the area with church, pub and school. Only the church remains. Upper Elkstone Conservation Area was designated in 1997. Lower Elkstone consists of a couple of farms.

Warslow & Elkstones Parish Statement
(draft)

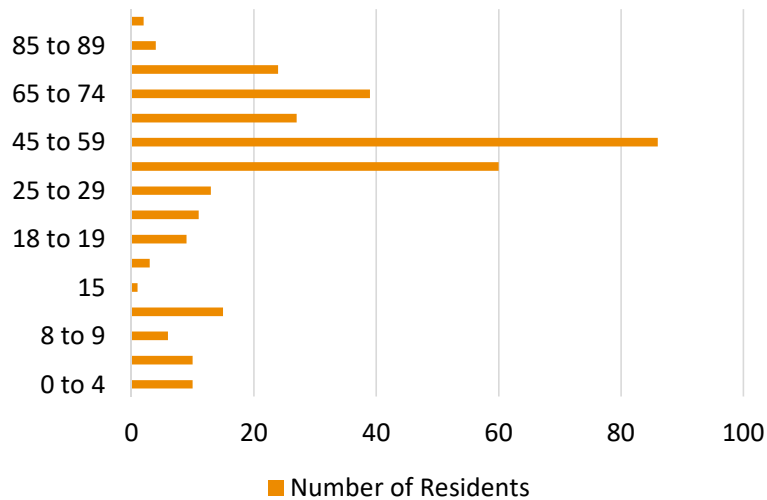


Community Aspirations

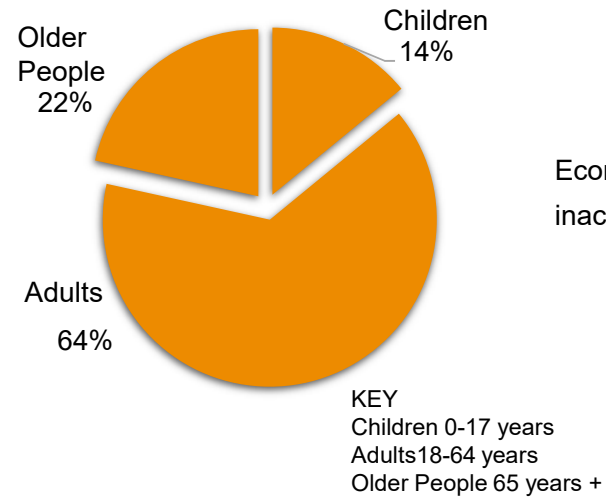


Population and Demographics

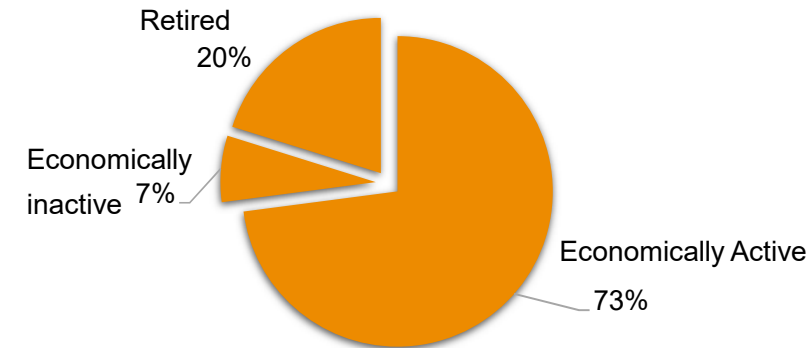
Population Age Range



Children, Adults and Older People



Working and Non Working Adult Population (18+ years)



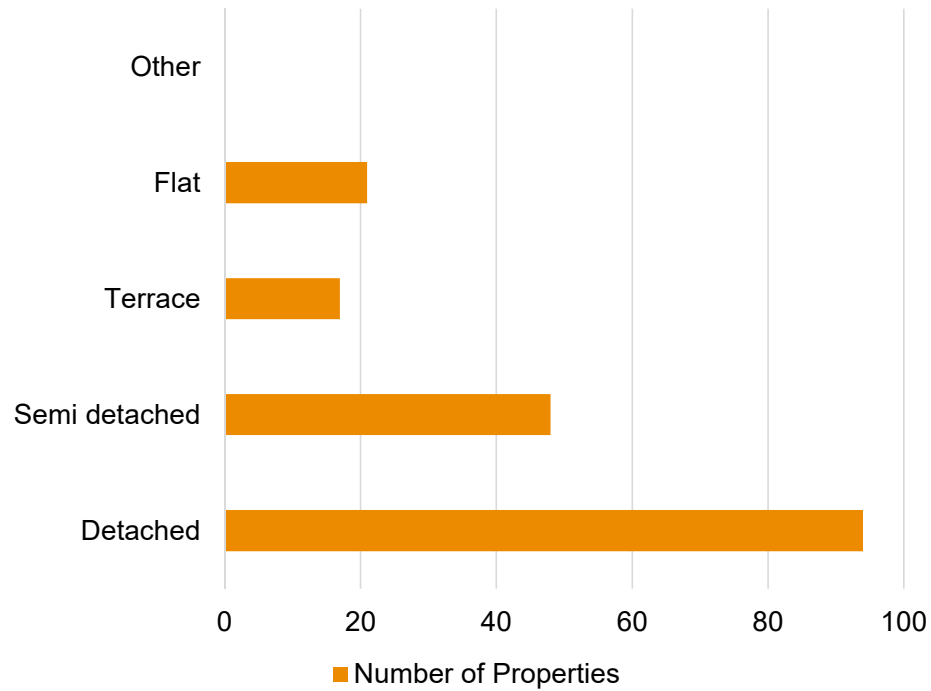
Source: Census 2011

Warslow & Elkstones parish has a population of 320 residents (2011 census).

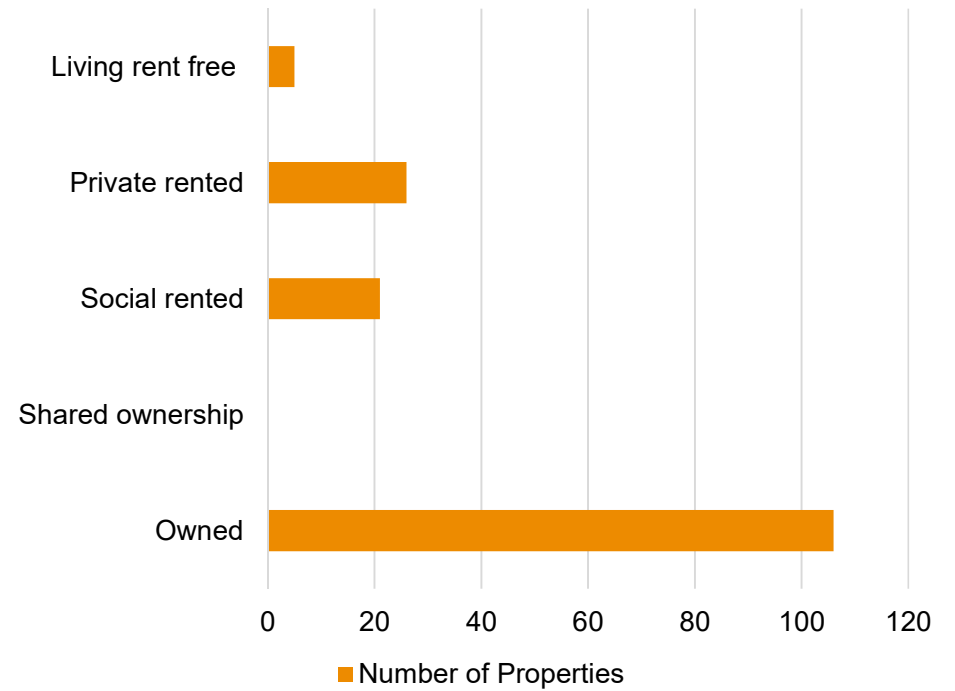


Housing

Housing Type



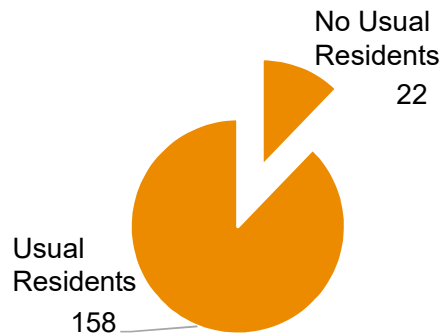
Housing Tenure





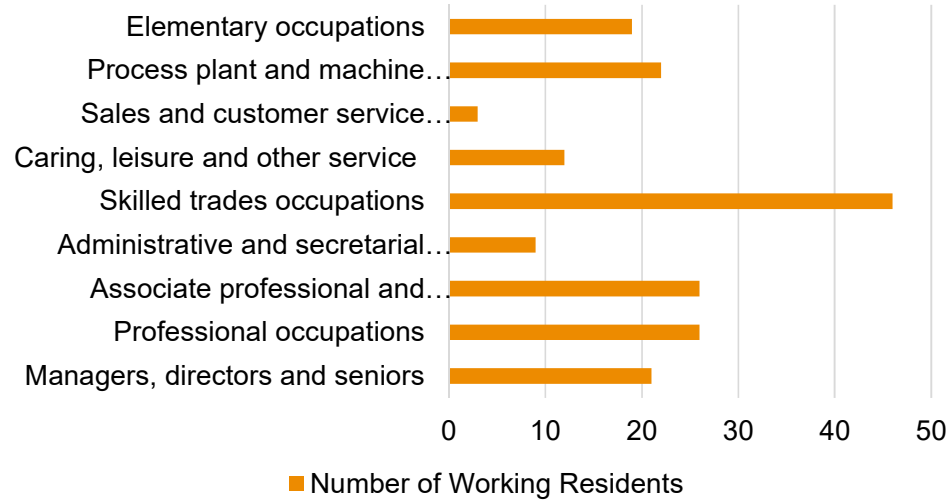
Residency

Occupancy of Properties



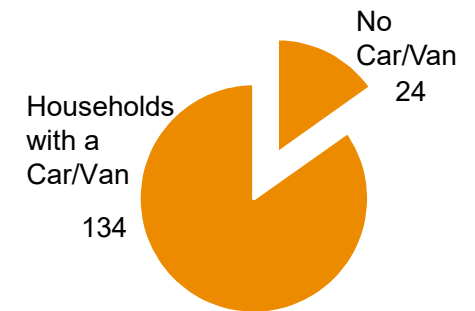
Employment

Occupations of Working Adults



Car/ Van Ownership

Households with a Car/Van





Settlement Amenities

Convenience Food Shop	Post Office	Primary School	Community Hall	Playground	Playing Field	Industrial Units	Distance to General Practice (miles)	Within 1 Mile of an A or B Road	Good Public Transport Route (5+ services a day)	Public House	Post Box	Church	Mobile Library	Conservation Area	Website/Newsletter	Groups	Events/Traditions	Accommodation
—	—	★	★	—	—	—	2.8	★	★	★	★	★	★	★	★	★	★	★

Key
 ★ Is present
 — Is not present

Public Transport

Service	Route	Bus company	Days	Frequency
442	Buxton— Ashbourne	High Peak	Mon –Sat	Btwn 07:38 –18:08) Approx. every 1-2 hours
MC	Moorlands Connect	Ashbourne Community Transport	Demand responsive	N/A



Access to Essential Services

	Service	Time in Minutes
Walking	General Practice	40-50
	Pharmacy	50-60
	Post Office	40-50
	Primary School	40-50
	Secondary School	60+
	Shop	50-60
Public Transport	General Practice	10-20
	Pharmacy	20-30
	Post Office	10-20
	Primary School	10-20
	Secondary School	20-30
	Supermarket	20-30

Community

General	Silver Band, Whist, Bingo, Art club, Yoga
Events/ Traditions	Beer Festival, Fell Race, Village Hall events, Car Boot sales

Source: Parish Council

Planning

Over the last 5 years 24 planning applications have been approved in Warslow & Elkstones parish.

Digital Presence

<http://warslowandelkstones-pc.org/>

Affordable Housing

There are no plans for affordable housing in the parish at present.

Warslow & Elkstones Parish Statement
(draft)

Warslow and its Services



Key

- A1 Shops
- A2 Financial and Professional Services
- A3 Restaurants and Cafes
- A4 Drinking Establishments
- A5 Hot Food Takeaways
- B1 Business
- B2 General Industrial
- B8 Storage or Distribution
- C1 Hotels
- C2 Residential Institutions
- C2A Secure Residential Institution
- C3 Dwellinghouses
- C4 Houses in Multiple Occupation
- D1 Non-Residential Institutions
- D2 Assembly and Leisure
- Camp Site
- Allotments
- Playground
- Playing Field
- Public Car Park
- Sui Generis
- Bus Stop
- Notice Board
- Post Box
- Telephone Box
- Cash Point
- Public Toilets
- + Defibrillator

Upper Elkstone and its Services



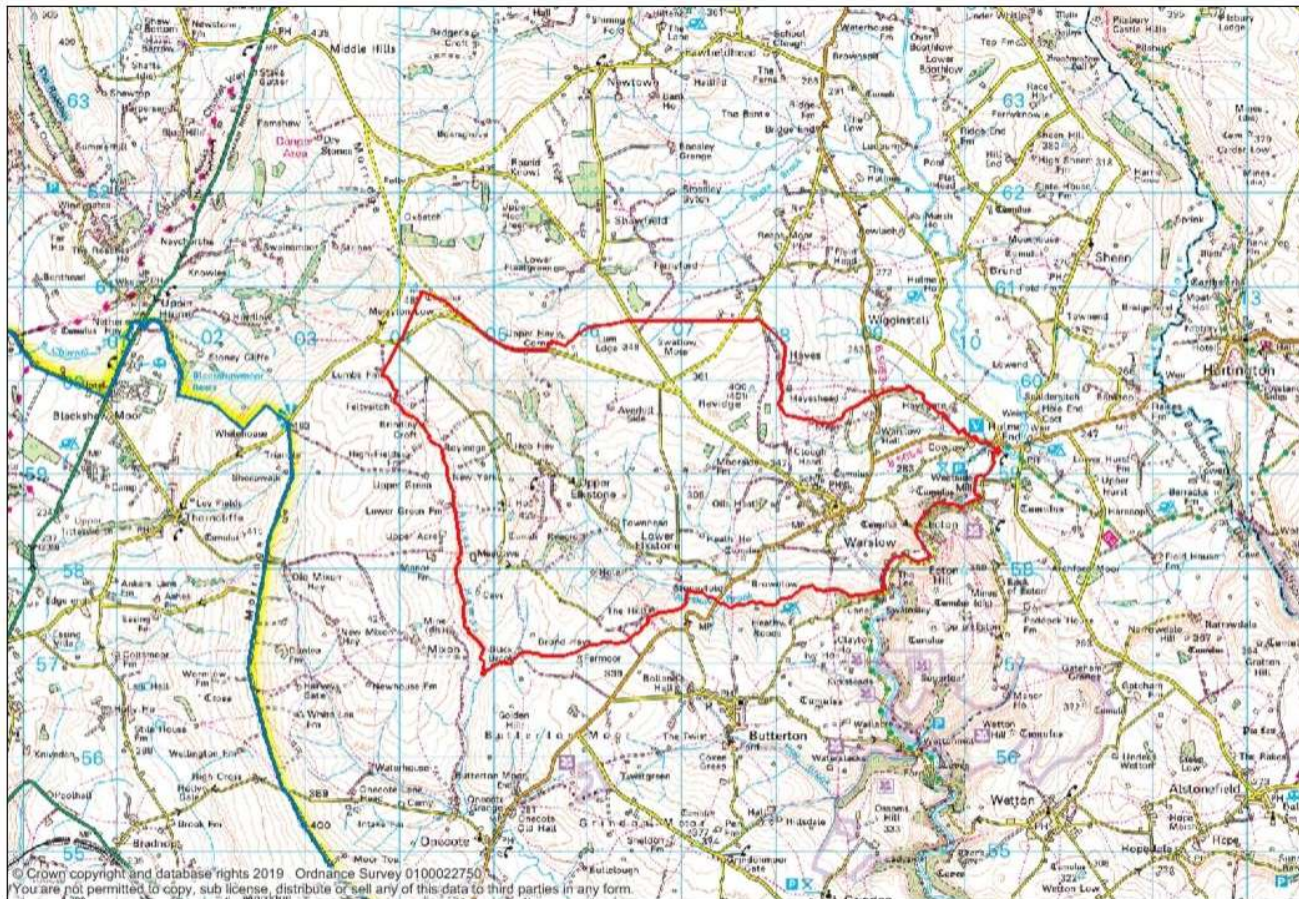
Key

- A1 Shops
- A2 Financial and Professional Services
- A3 Restaurants and Cafes
- A4 Drinking Establishments
- A5 Hot Food Takeaways
- B1 Business
- B2 General Industrial
- B8 Storage or Distribution
- C1 Hotels
- C2 Residential Institutions
- C2A Secure Residential Institution
- C3 Dwellinghouses
- C4 Houses in Multiple Occupation
- D1 Non-Residential Institutions
- D2 Assembly and Leisure
- Camp Site
- Allotments
- Playground
- Playing Field
- Public Car Park
- Sui Generis
- Bus Stop
- Notice Board
- Post Box
- Telephone Box
- Cash Point
- Public Toilets
- Defibrillator

Warslow & Elkstones Parish Statement
(draft)



Warslow & Elkstones Parish Boundary



Warslow & Elkstones Parish Statement
(draft)



Data sources

Peak District National Park Conservation Area Appraisals

Peak District National Park Landscape Strategy Action Plan (LSAP)

www.nomisweb.co.uk

Ordnance survey maps

Derbyshire Accessibility Assessment 2016, Derbyshire County Council

<http://www.derbybus.info/times/timetables/>

<https://www.staffordshire.gov.uk/leisure/librariesnew/branchlibraries/mobilelibraries/home.aspx#W>

<https://www.nhs.uk/service-search/>