




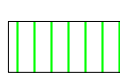






**Legend**

- |   |   |   |                            |  |
|---|---|---|----------------------------|--|
|  Semi-natural broadleaved woodland |  Mixed plantation  |  Open with scattered trees and open broadleaved woodland | <b>LBAP Priority sites</b> |  High   |
|  Broadleaved plantation            |  Mixed coniferous plantation and semi-natural broadleaved woodland |   |                            |  Medium |
|  Coniferous plantation             |  Open  |   |                            |  Low    |

**Upper Derwent Valley  
Conservation Management Plan**

**Map 4  
Vision Map**

Date:  
March 2006  
Scale:  
1 : 20 000 @ A1  
Mid-site NGR:  
SK 156906  
ECUS Ref:  
ECUS-0366-map4



**ECUS**  
ENVIRONMENTAL CONSULTANCY  
UNIVERSITY OF SHEFFIELD  
www.ecusfd.co.uk  
Tel: 0114 266 9292