

Aldwark, Ballidon, Ible and Ivonbrook Grange Parish Statement (Draft)



Photo needed here

The Census 2011 groups the data for these parishes together and this is reflected in this report.

Ballidon is a small agricultural settlement consisting of a few farms, a large quarry and some residential properties. It is located at the southeast edge of the Peak District National Park, 5 miles west of Wirksworth. Historically, Ballidon was larger than today's settlement and was focused round the church. The settlement is now located to the north of the church, which stands isolated and vacant. The White Peak meets the Dark Peak Fringe at Ballidon as described in the Landscape Strategy (LSAP 2009).

Aldwark is one of the oldest settlements in the Peak District National Park. It is a farming community which dates back to the Roman times. It is thought to have been quite prosperous during mediaeval times as many of the listed buildings date back to the 17th century.

Ible is a linear settlement, southeast of Grangemill. It is a small farming community.

Ivonbrook Grange parish has a small settlement called Grangemill located at the junction of A5012 (Newhaven to Cromford) and the B5056 (Bakewell to Ashbourne).

Aldwark, Ible and Ivonbrook Grange are all located within the White Peak (LSAP 2009).

Aldwark, Ballidon, Ible
and Ivonbrook Grange Parish Statement (Draft)

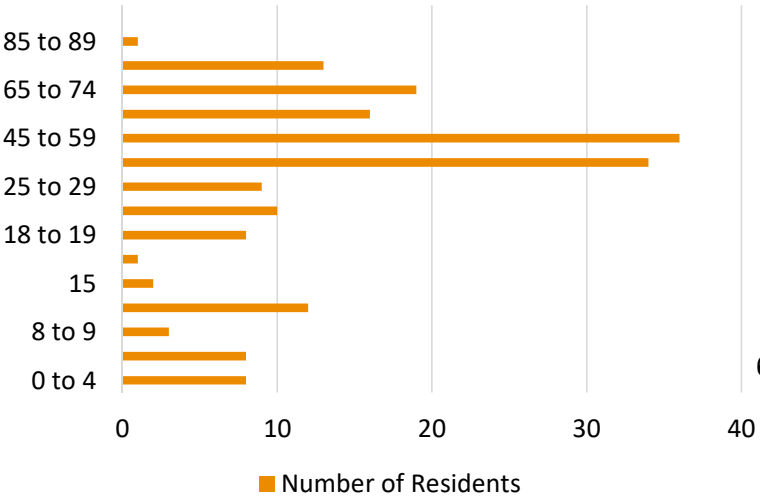


Community aspirations

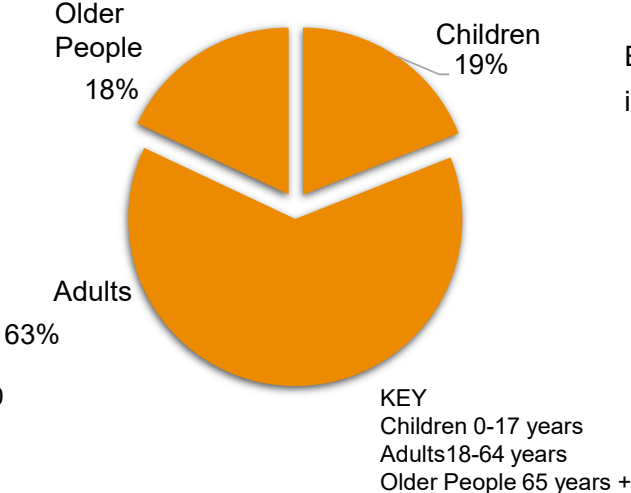


Population and Demographics

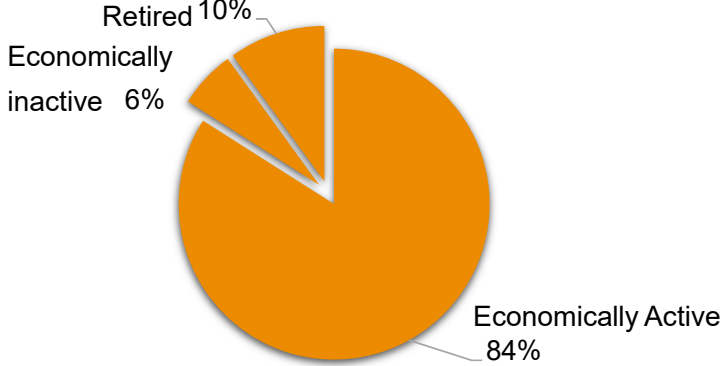
Population Age Range



Children, Adults and Older People



Working and Non Working Adult Population (18+ years)



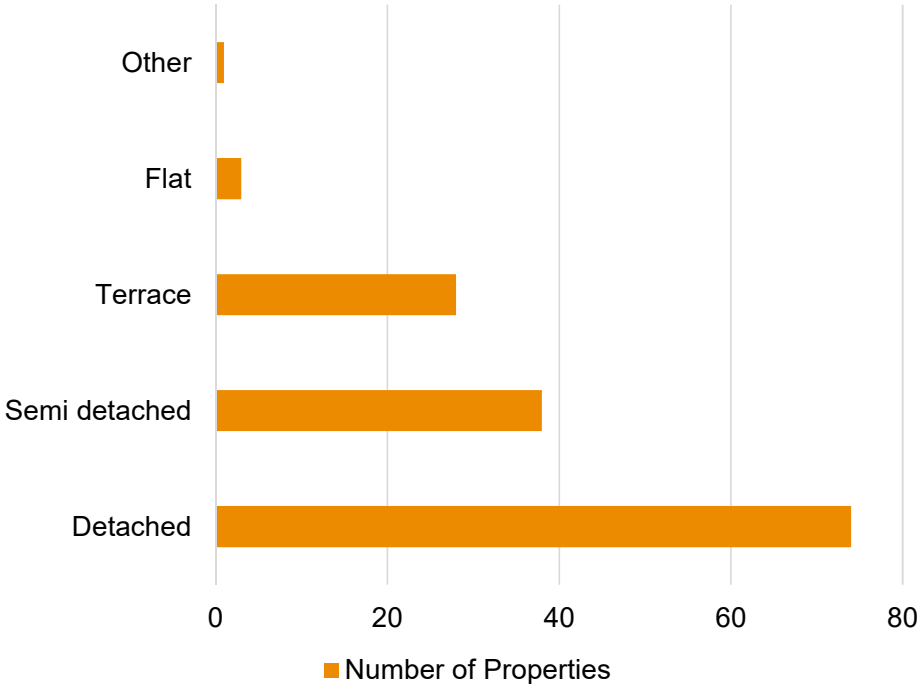
Source: Census 2011

The parishes have a combined population of 180 residents (2011 census).

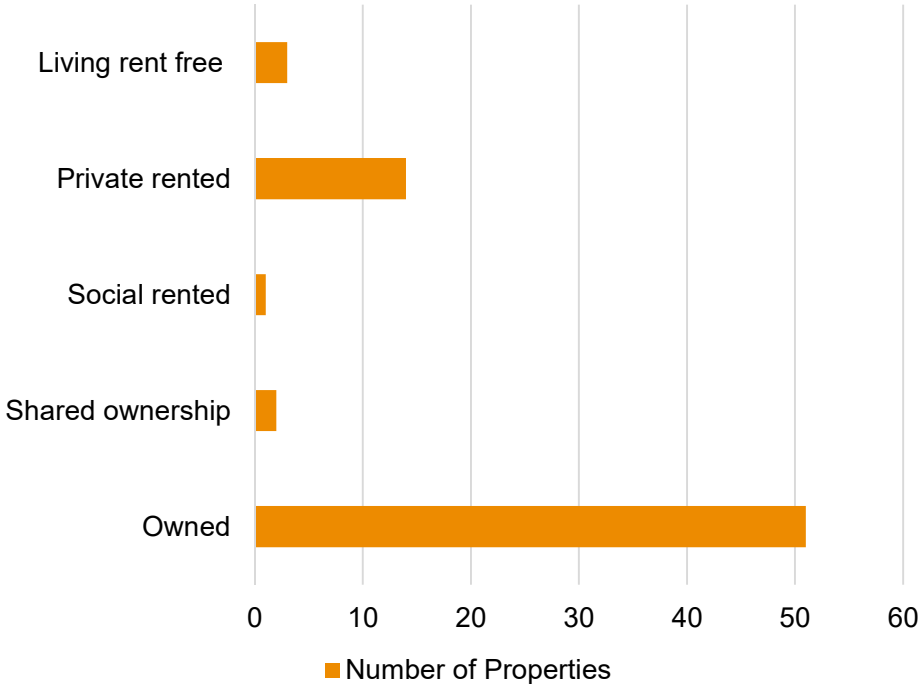


Housing

Housing Type



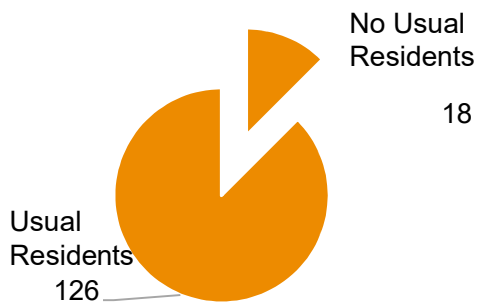
Housing Tenure





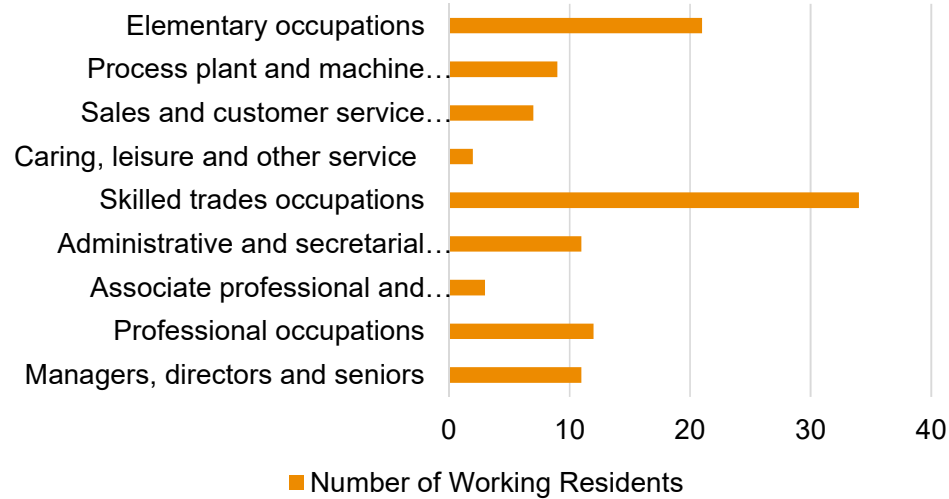
Residency

Occupancy of Properties



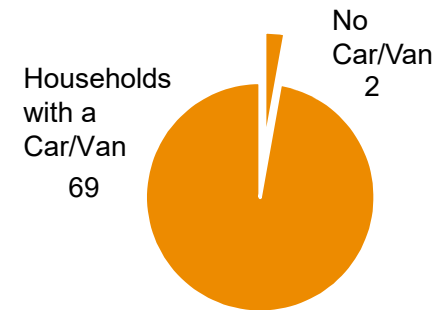
Employment

Occupations of Working Adults



Car/ Van Ownership

Households with a Car/Van





Settlement Amenities for Ballidon

Accommodation	★
Events/Traditions	—
Groups	—
Website/Newslatter	★
Conservation Area	★
Mobile Library	—
Church*	★
Post Box	★
Public House	—
Good Public Transport Route (5+ services a day)	—
Within 1 Mile of an A or B Road	★
Distance to General Practice (miles)	4.5
Industrial Units	—
Playing Field	—
Playground	—
Community Hall	—
Primary School	—
Post Office	—
Convenience Food Shop	—

*not currently in use

Key
 ★ Is present
 — Is not present

Aldwark, Ballidon, Ible
and Ivonbrook Grange Parish Statement (Draft)



Access to Essential Services

	Service	Time in Minutes
Walking	General Practice	60+
	Pharmacy	60+
	Post Office	60+
	Primary School	40-50
	Secondary School	60+
	Shop	60+
Public Transport	General Practice	50-60
	Pharmacy	50-60
	Post Office	50-60
	Primary School	20-30
	Secondary School	40-50
	Shop/Supermarket	40-50

Source: Derbyshire County Council

Planning

Over the last 5 years; 9 planning applications have been approved in Ballidon, 7 in Aldwark, 3 in Ible and 1 in Ivonbrook Grange.

Digital Presence

<https://bradbourneballidonpc.org.uk/>

Affordable Housing

There are no plans to build affordable housing in the parishes at present.

Community (tbc)

General	
Events/ Traditions	

Source: Parish Council

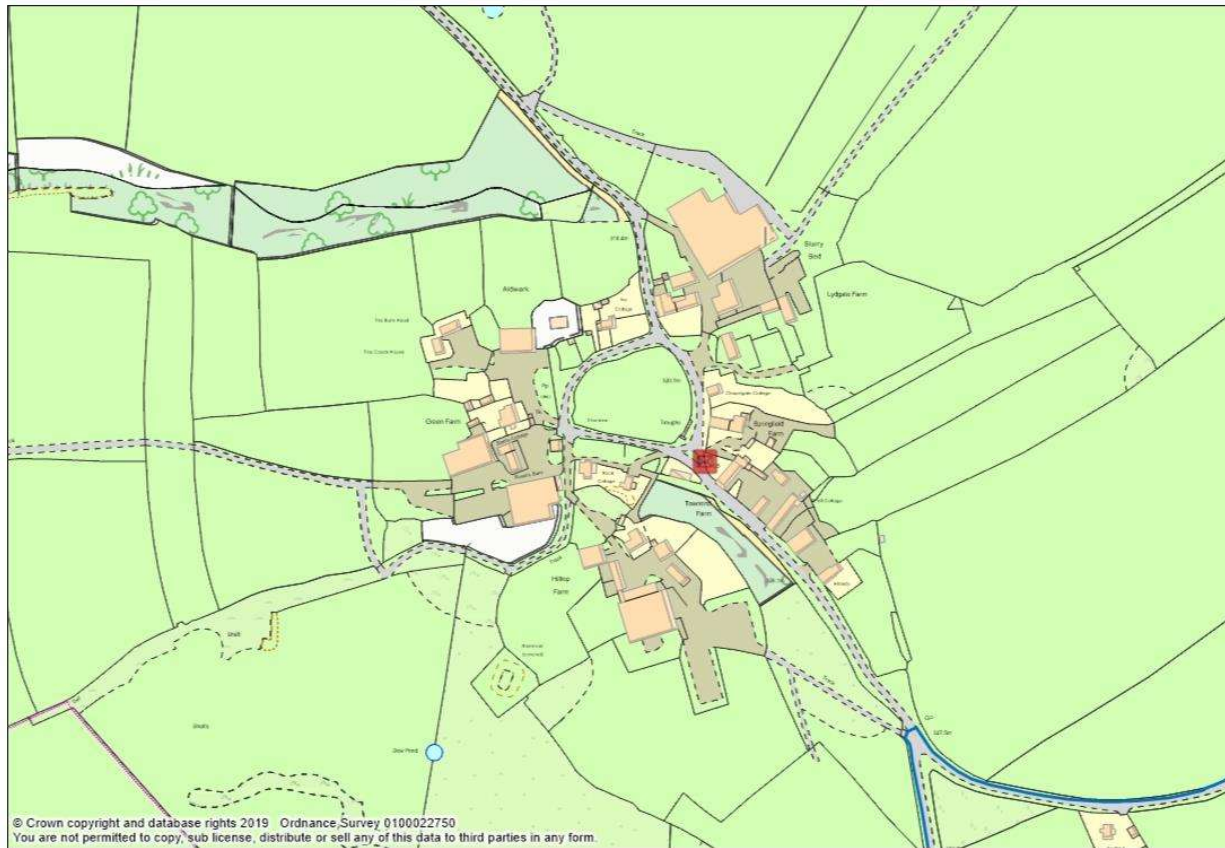
Public Transport (Ballidon)

Service	Route	Bus Company	Days	Frequency
Derbyshire Connect	Demand Responsive	Ashbourne Little Bus	Mon-Sat	Mon-Fri btwn 07:00-19:00 Sat btwn 08:00-19:00

Source:
<https://www.derbysbus.info/times/timetables/>



Aldwark Services



Key

- A1 Shops
- A2 Financial and Professional Services
- A3 Restaurants and Cafes
- A4 Drinking Establishments
- A5 Hot Food Takeaways
- B1 Business
- B2 General Industrial
- B8 Storage or Distribution
- C1 Hotels
- C2 Residential Institutions
- C2A Secure Residential Institution
- C3 Dwellinghouses
- C4 Houses in Multiple Occupation
- D1 Non-Residential Institutions
- D2 Assembly and Leisure
- Camp Site
- Allotments
- Playground
- Playing Field
- Public Car Park
- Sui Generis
- Bus Stop
- Notice Board
- Post Box
- Telephone Box
- Cash Point
- Public Toilets
- Defibrillator



Ible Services



Key on previous page



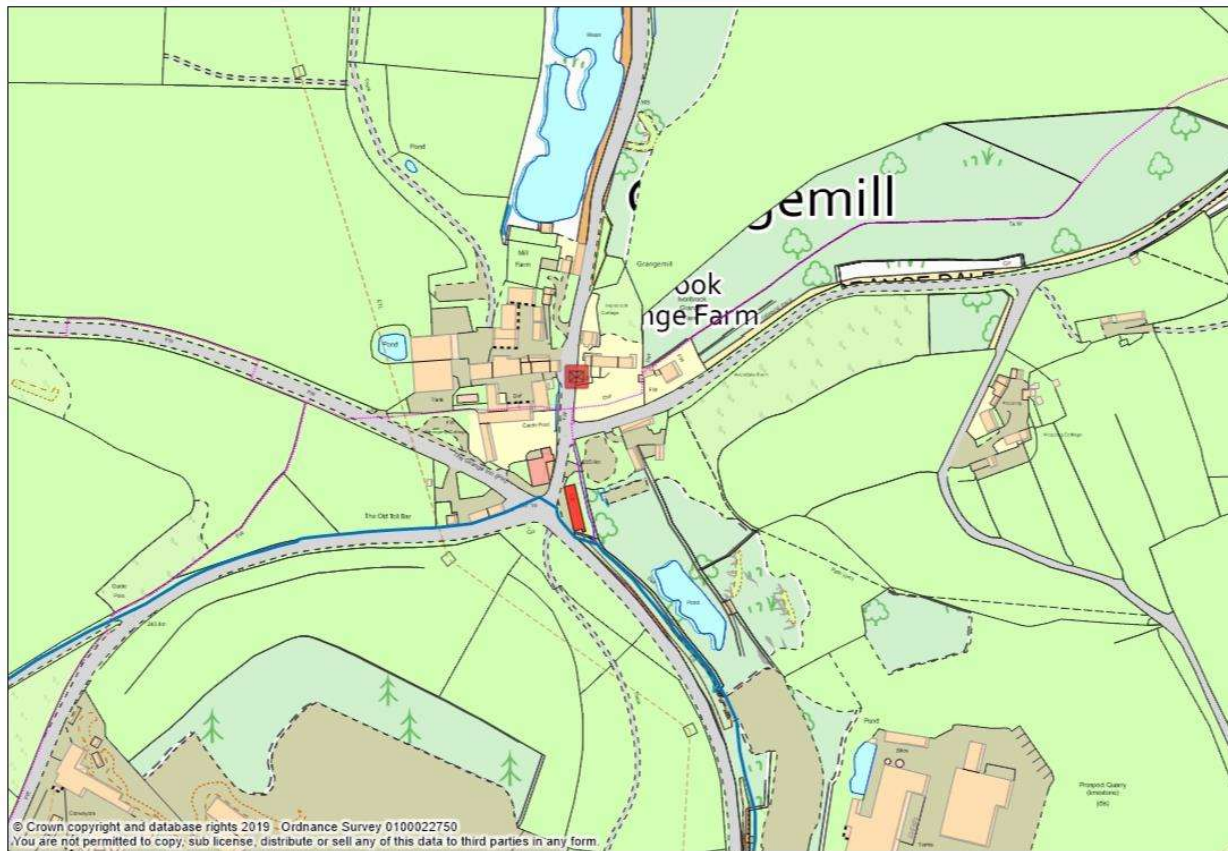
Ballidon Services



Key on previous page



Ivonbrook Grange Services at Grangemill

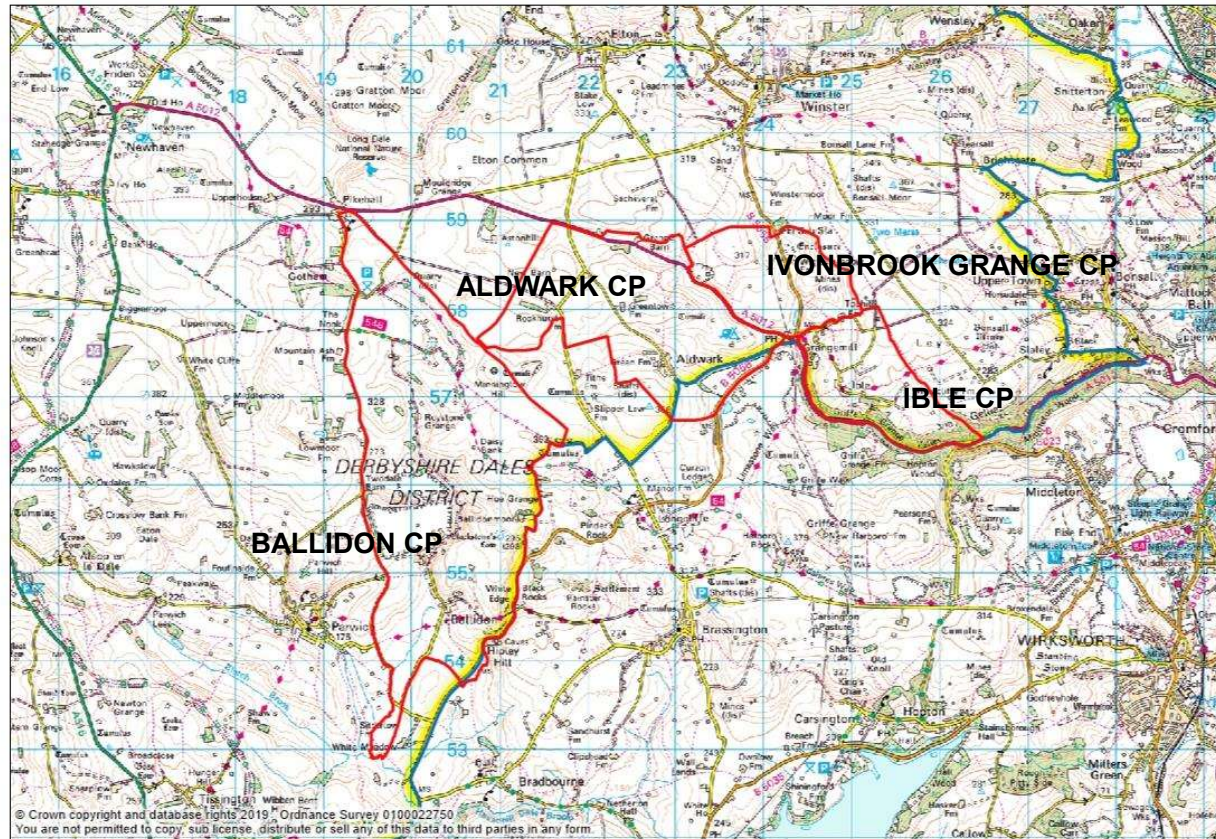


Key on previous page

Aldwark, Ballidon, Ible
and Ivonbrook Grange Parish Statement (Draft)



Aldwark, Ballidon, Ible and Ivonbrook Grange Parish Boundaries



Aldwark, Ballidon, Ible
and Ivonbrook Grange Parish Statement (Draft)



Data sources

Ballidon Parish Council

Derbyshire Accessibility Assessment 2016, Derbyshire County Council

Ordnance survey maps

Peak District National Park Conservation Area Appraisal

Peak District National Park Landscape Strategy Action Plan (LSAP)

<https://www.derbysbus.info/times/timetables/>

<https://www.nhs.uk/Service-Search/GP/LocationSearch/4>

<https://www.nomisweb.co.uk>