

Macclesfield Forest & Wildboarclough Parish Statement (draft)



The parish of Macclesfield Forest and Wildboarclough lies approximately 4 miles west of Buxton and 4 miles southeast of Macclesfield. Wildboarclough is a small settlement of a few farms and cottages which sits alongside Clough Brook, nestled between Shutlingslow and Mount Pleasant to the west and Cut-thorn Hill and Birchenough Hill to the east. Macclesfield Forest lies just over 1 mile to the northwest.

Wildboarclough and Macclesfield Forest are located within the slopes and valleys with woodland and moorlands, hills and ridges character areas of the South West Peak landscape area as described in the Landscape Strategy (LSAP 2009).



Macclesfield Forest & Wildboarclough
Parish Statement (draft)



Community aspirations

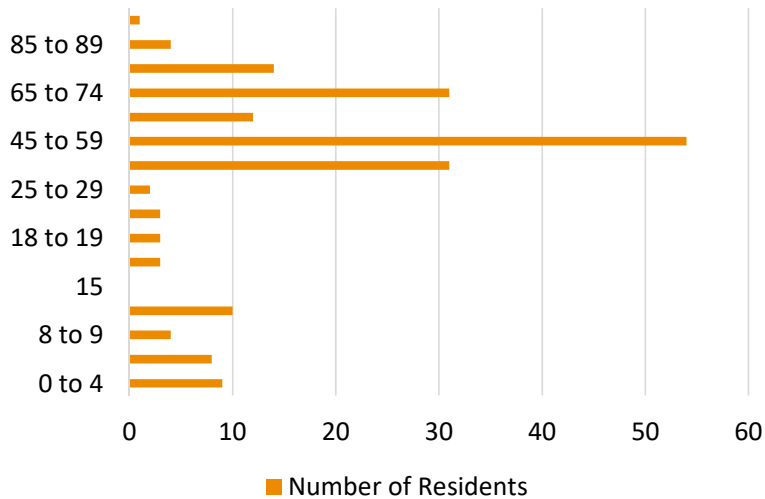


Macclesfield Forest & Wildboarclough
Parish Statement (draft)

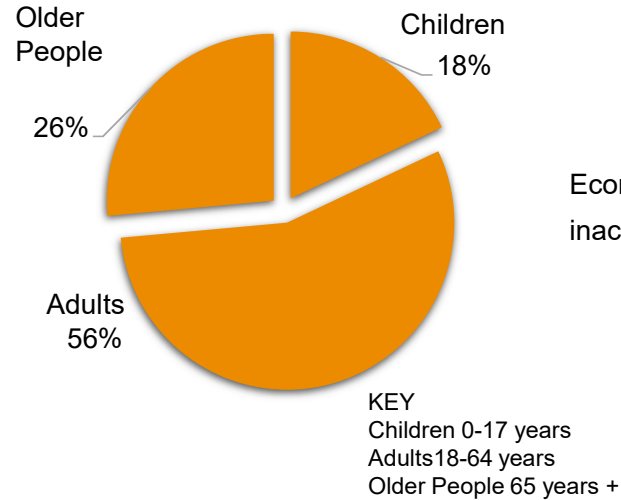


Population and Demographics

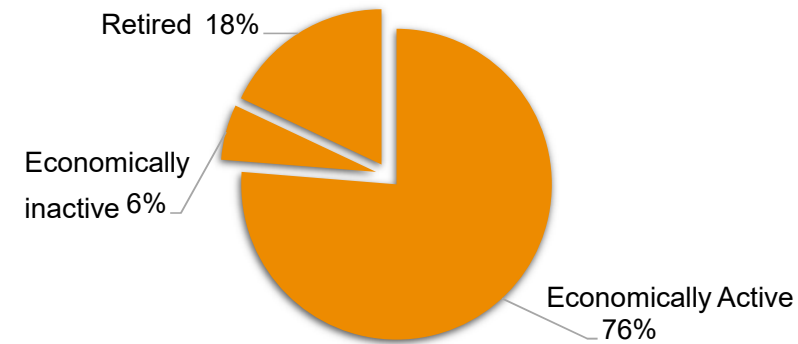
Population Age Range



Children, Adults and Older People



Working and Non Working Adult Population (18+ years)



Source: Census 2011

The parish has a population of 189 residents (2011 census).

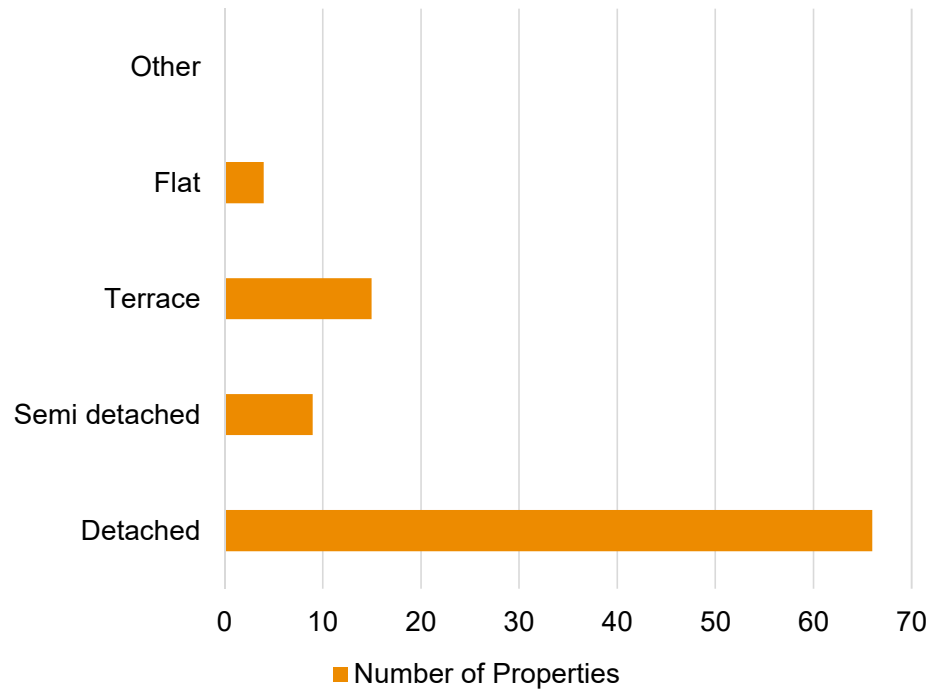


Macclesfield Forest & Wildboarclough
Parish Statement (draft)

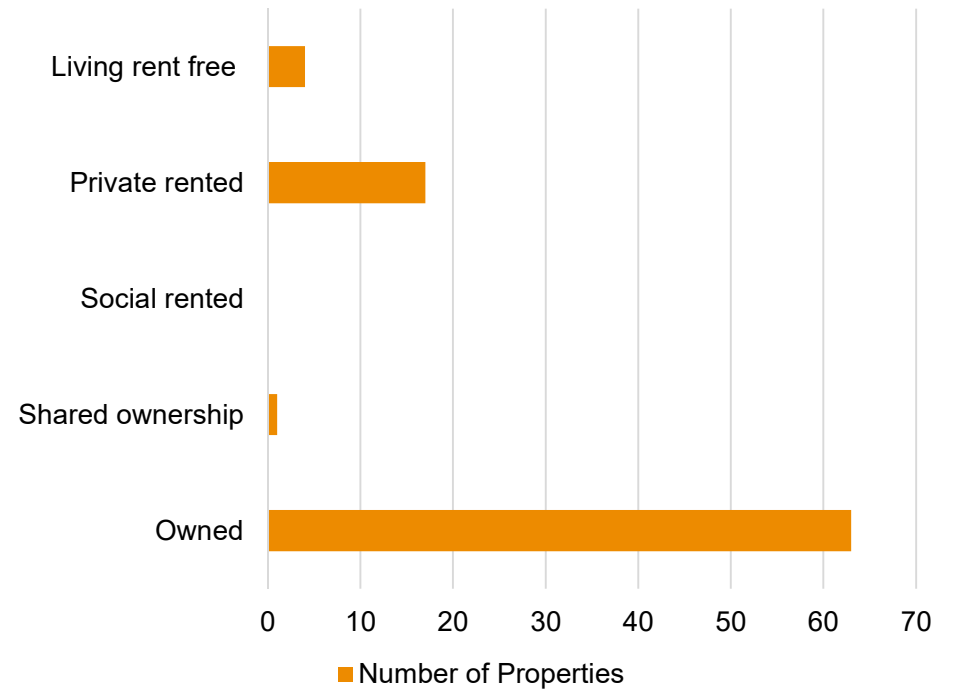


Housing

Housing Type



Housing Tenure



Source: Census 2011

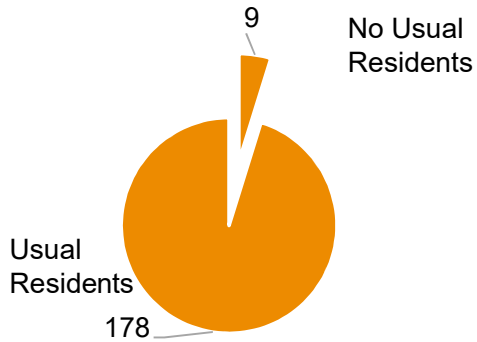


Macclesfield Forest & Wildboarclough
Parish Statement (draft)



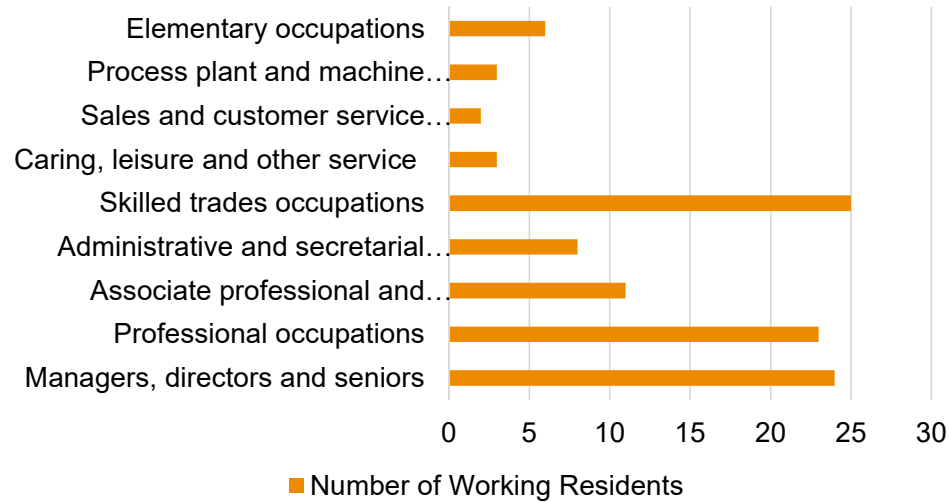
Residency

Occupancy of Properties



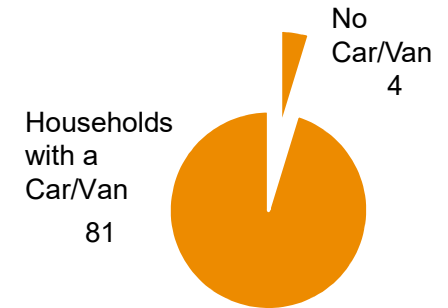
Employment

Occupations of Working Adults



Car/ Van Ownership

Households with a Car/Van



Source: Census 2011



Macclesfield Forest & Wildboarclough
Parish Statement (draft)



Settlement Amenities

Accommodation	★
Events/Traditions	—
Groups	—
Website/Newsletter	—
Conservation Area	—
Car Parking	—
Church	★
Post Box	★
Public House	★
Good Public Transport Route (5+ services a day)	—
Within 1 Mile of an A or B Road	★
Distance to General Practice (miles)	4.8
Industrial Units	—
Playing Field	—
Playground	—
Community Hall	—
Primary School	—
Post Office	—
Convenience Food Shop	—

Key



Is present

Is not present



Macclesfield Forest & Wildboarclough
Parish Statement (draft)



Community (tbc)

Sports clubs	
General	
Traditions	
Events	

Public Transport

There is no public transport serving this area.

Planning

Over the last 5 years, 5 planning applications have been approved in the parish

Digital Presence

tbc

Affordable Housing

There are no plans to build affordable housing in the parish at present.



Macclesfield Forest & Wildboarclough
Parish Statement (draft)



Wildboarclough Services



Key

- A1 Shops
- A2 Financial and Professional Services
- A3 Restaurants and Cafes
- A4 Drinking Establishments
- A5 Hot Food Takeaways
- B1 Business
- B2 General Industrial
- B8 Storage or Distribution
- C1 Hotels
- C2 Residential Institutions
- C2A Secure Residential Institution
- C3 Dwellinghouses
- C4 Houses in Multiple Occupation
- D1 Non-Residential Institutions
- D2 Assembly and Leisure
- Camp Site
- Allotments
- Playground
- Playing Field
- Public Car Park
- Sui Generis
- Bus Stop
- Notice Board
- Post Box
- Telephone Box
- Cash Point
- Public Toilets
- Defibrillator



Macclesfield Forest & Wildboarclough
Parish Statement (draft)



Macclesfield Forest & Wildboarclough Parish Boundary





Macclesfield Forest & Wildboarclough
Parish Statement (draft)



Data sources

Peak District National Park Conservation Area Appraisals

Peak District National Park Landscape Strategy Action Plan (LSAP)

Ordnance survey maps

www.nomisweb.co.uk

<https://www.nhs.uk/service-search/>