

# Wormhill Parish Statement (draft)



Photo needed here

Wormhill and Hargatewall are agricultural communities within the parish of Wormhill, located just over 3 miles east of Buxton and approximately 1.5 miles southwest of Tideswell. Wormhill is the main service centre for both communities with a church and village hall. Hargatewall has a Hall built in 1697 which is now tourist accommodation.

Wormhill and Hargatewall are located within the limestone village farmlands character area of the White Peak landscape area (LSAP 2009).

Millers Dale is split between Wormhill Parish and Tideswell. For the purposes of the parish statements, it is considered with Tideswell.

Peak Dale is located outside of the Peak District National Park boundary but within the parish of Wormhill. The settlements within Wormhill parish share facilities, which include the primary school, playground and sports fields at Peak Dale.

Wormhill Parish Statement (draft)

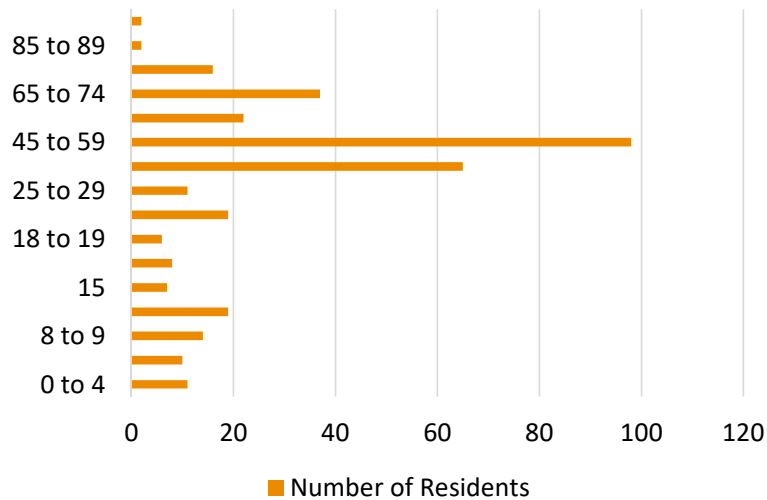


Community Aspirations ....

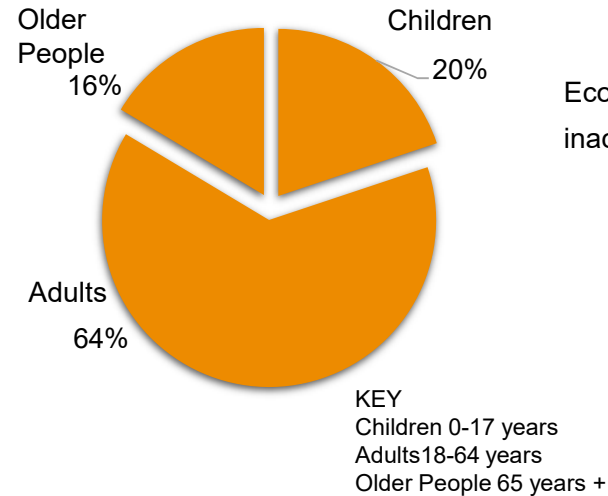


## Population and Demographics

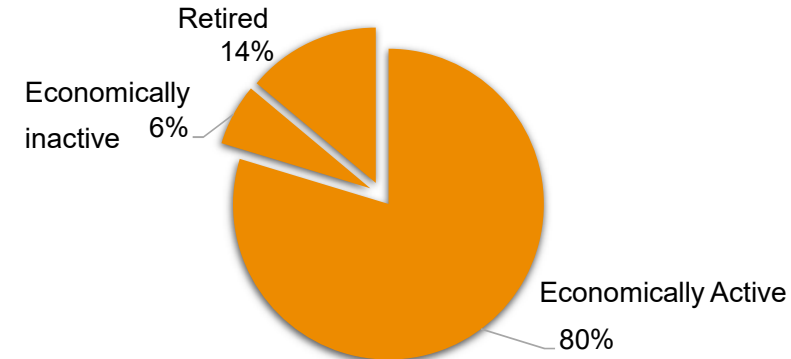
### Population Age Range



### Children, Adults and Older People



### Working and Non Working Adult Population (18+ years)



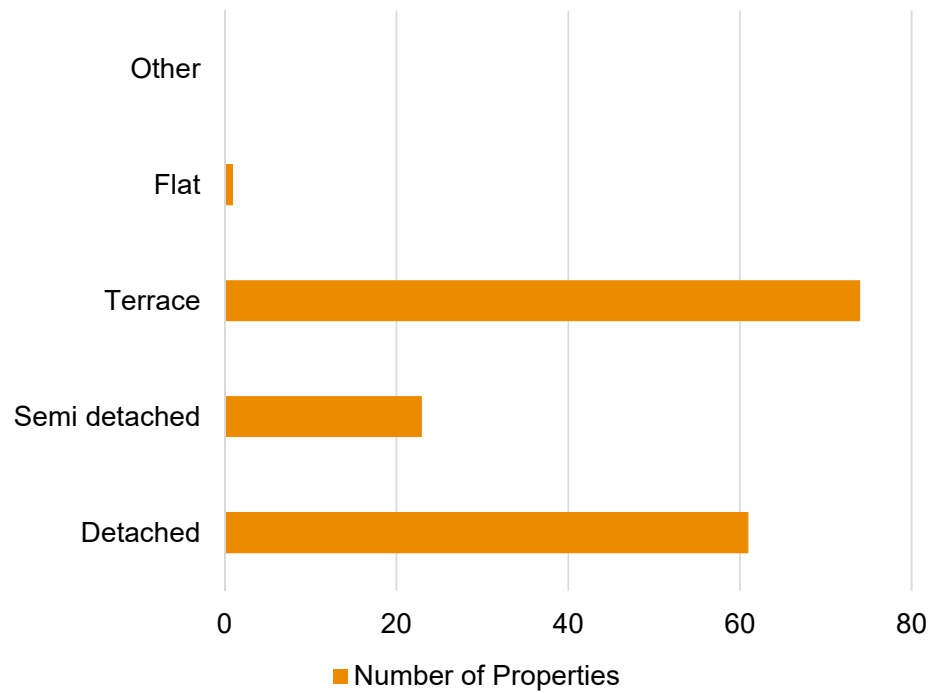
Source: Census 2011

Wormhill parish has a population of 347 residents within the national park (using output area E00099888 of 2011 census).



# Housing

## Housing Type



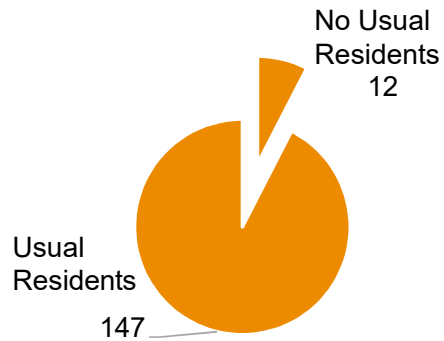
## Housing Tenure





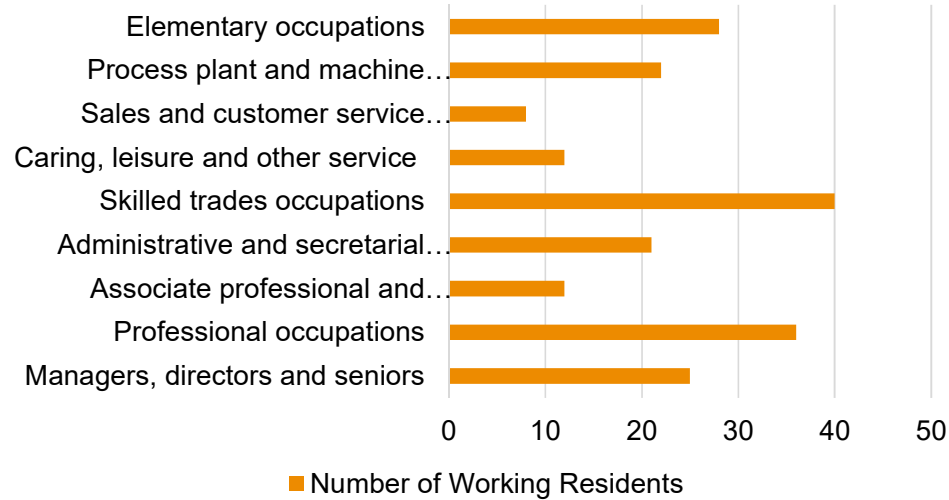
## Residency

### Occupancy of Properties



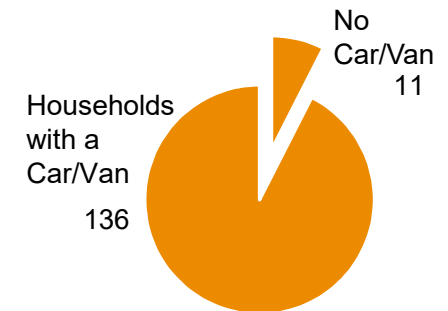
## Employment

### Occupations of Working Adults



## Car/ Van Ownership

### Households with a Car/Van





## Wormhill Settlement Amenities

Accommodation	★
Events/Traditions	★
Groups	★
Website/Newsletter	★
Conservation Area	★
Mobile Library	—
Church	★
Post Box	★
Public House	—
Good Public Transport Route (5+ services a day)	—
Within 1 Mile of an A or B Road	★
Distance to General Practice (miles)	2.0
Industrial Units	—
Playing Field	—
Playground	—
Community Hall	★
Primary School	★
Post Office	—
Convenience Food Shop	—

Key

- ★ Is present
- Is not present



## Hargatewall Settlement Amenities

Accommodation	★
Events/Traditions	—
Groups	—
Website/Newletter	★
Conservation Area	★
Mobile Library	—
Church	—
Post Box	★
Public House	—
Good Public Transport Route (5+ services a day)	—
Within 1 Mile of an A or B Road	★
Distance to General Practice (miles)	2.2
Industrial Units	—
Playing Field	—
Playground	—
Community Hall	—
Primary School	—
Post Office	—
Convenience Food Shop	—

Key  
 ★ Is present  
 — Is not present



### Wormhill Access to Essential Services

	Service	Time in Minutes
Walking	General Practice	50-60
	Pharmacy	50-60
	Post Office	50-60
	Primary School	50-60
	Secondary School	60+
	Shop	50-60
Public Transport	General Practice	50-60
	Pharmacy	50-60
	Post Office	50-60
	Primary School	30-40
	Secondary School	50-60
	Supermarket	50-60

### Hargatewall Access to Essential Services

	Service	Time in Minutes
Walking	General Practice	40-50
	Pharmacy	50-60
	Post Office	50-60
	Primary School	50-60
	Secondary School	60+
	Shop	50-60
Public Transport	General Practice	40-50
	Pharmacy	40-50
	Post Office	30-40
	Primary School	30-40
	Secondary School	40-50
	Supermarket	40-50





## Community (tbc)

Sports clubs	
General	
Traditions	
Events	

### Public Transport

There is no public transport serving Wormhill or Hargatewall.

### Planning

Over the last 5 years 17 planning applications have been approved in Wormhill parish within the national park.

### Digital Presence

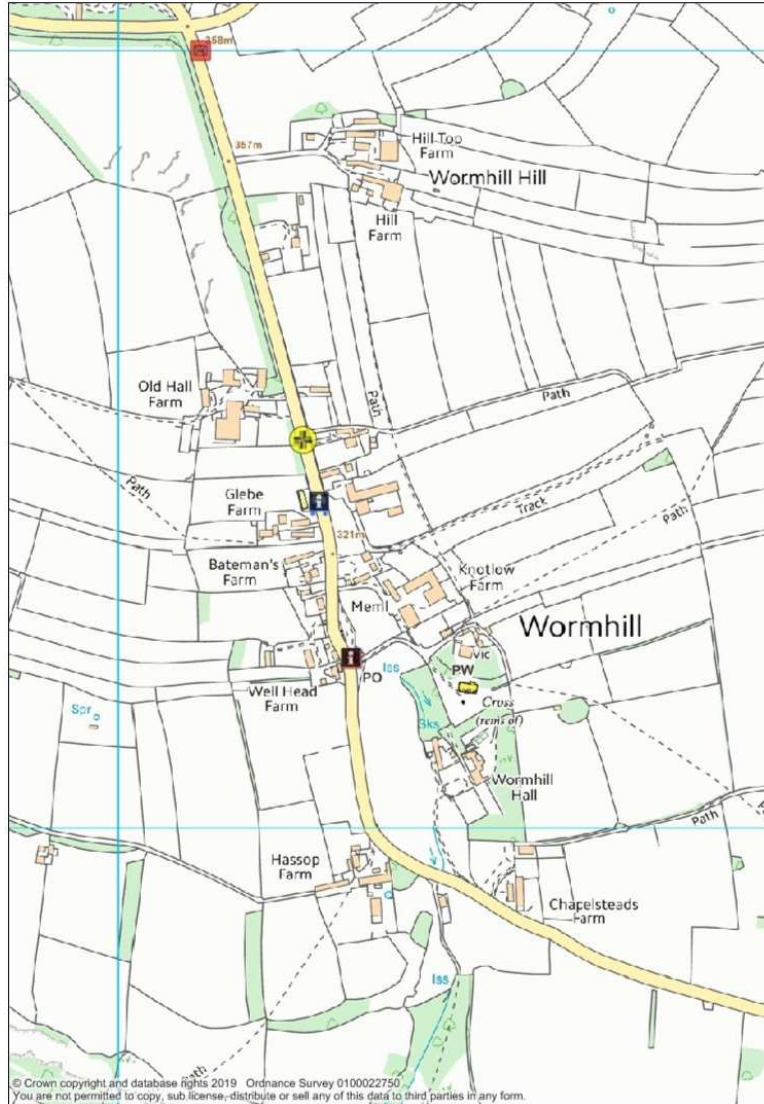
<http://wormhill.org.uk/>

### Affordable Housing

There are no plans for affordable housing in the parish at present.



# Wormhill and its Services



## Key

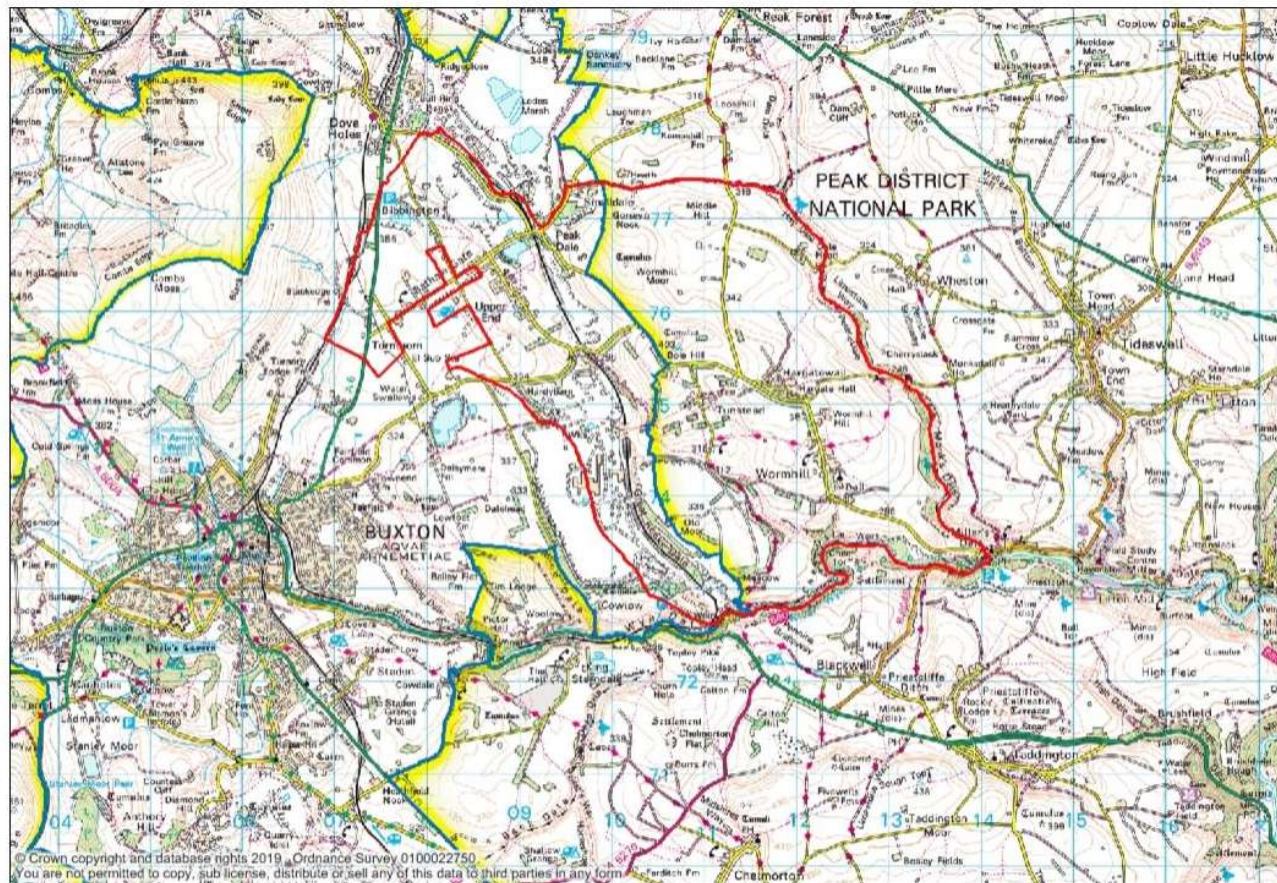
- A1 Shops
- A2 Financial and Professional Services
- A3 Restaurants and Cafes
- A4 Drinking Establishments
- A5 Hot Food Takeaways
- B1 Business
- B2 General Industrial
- B8 Storage or Distribution
- C1 Hotels
- C2 Residential Institutions
- C2A Secure Residential Institution
- C3 Dwellinghouses
- C4 Houses in Multiple Occupation
- D1 Non-Residential Institutions
- D2 Assembly and Leisure
- Camp Site
- Allotments
- Playground
- Playing Field
- Public Car Park
- Sui Generis
- Bus Stop
- Notice Board
- Post Box
- Telephone Box
- Cash Point
- Public Toilets
- Defibrillator







# Wormhill Parish Boundary (national park boundary in blue/yellow line)



Wormhill Parish Statement (draft)



**Data sources**

Peak District National Park Conservation Area Appraisals

Peak District National Park Landscape Strategy Action Plan (LSAP)

[www.nomisweb.co.uk](http://www.nomisweb.co.uk)

Ordnance survey maps

Derbyshire Accessibility Assessment 2016, Derbyshire County Council

<https://www.firstgroup.com/halifax-calder-valley-huddersfield>

<https://www.nhs.uk/service-search/>