

Flagg Parish Statement (draft)



Photo needed here

Flagg is located between Buxton and Bakewell, east of the A515, 2 miles north of Monyash. Flagg is a linear farming settlement.

The village is located within the White Peak landscape character area. Main Road is the meeting point between the limestone village farmlands to the north and the limestone plateau pastures to the south (LSAP 2009).

Flagg Parish Statement (draft)

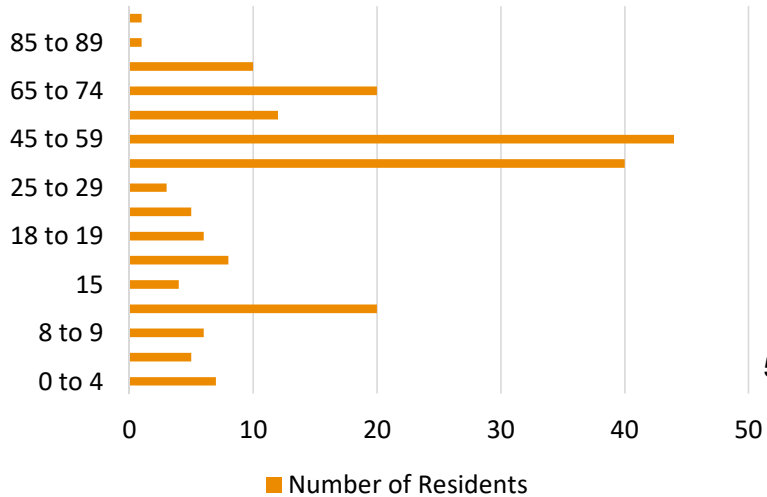


Community aspirations

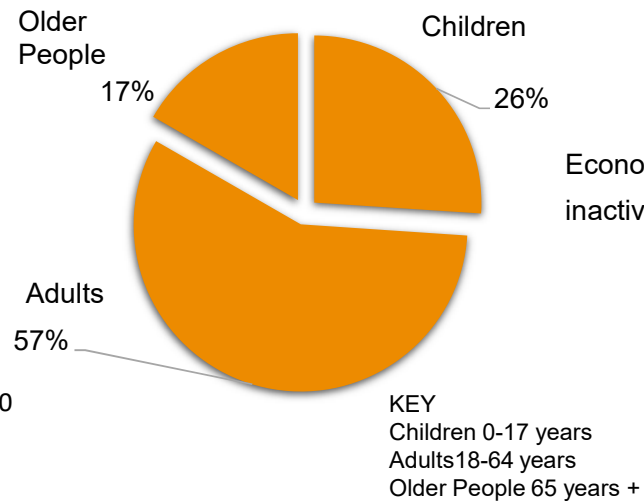


Population and Demographics

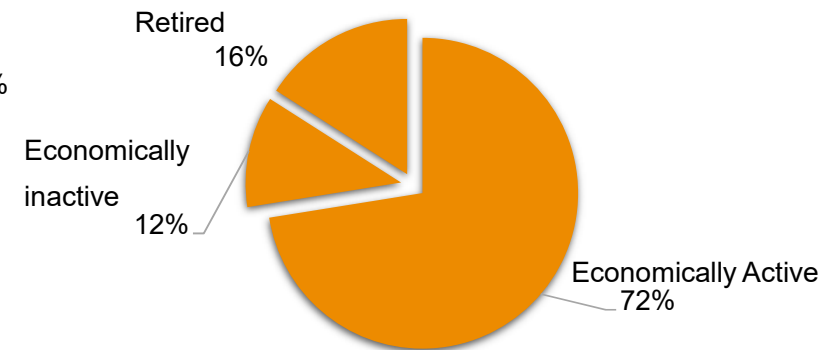
Population Age Range



Children, Adults and Older People



Working and Non Working Adult Population (18+ years)



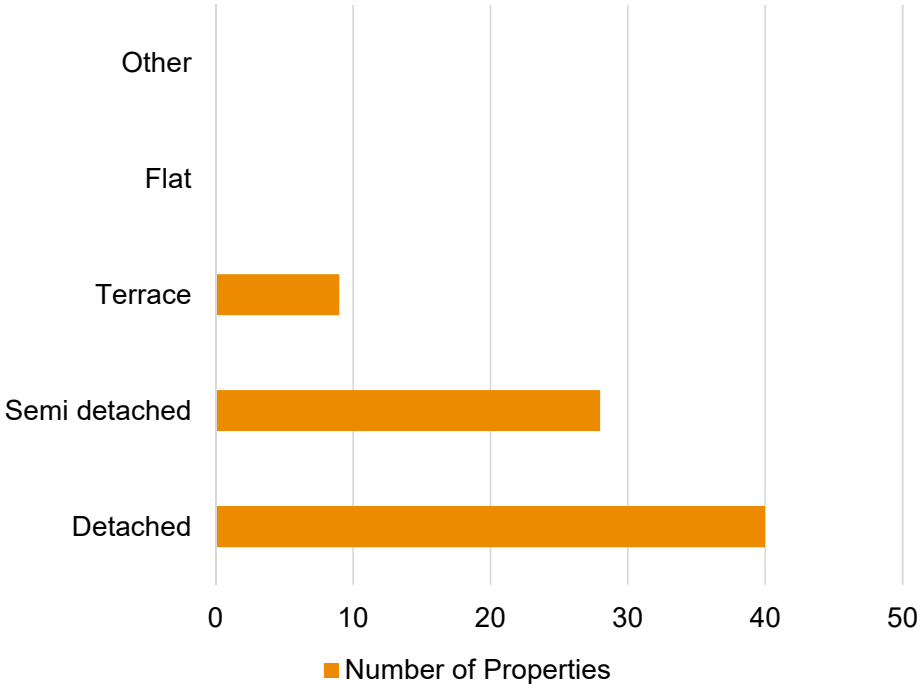
Source: Census 2011

The parish has a population of 192 residents (2011 census).

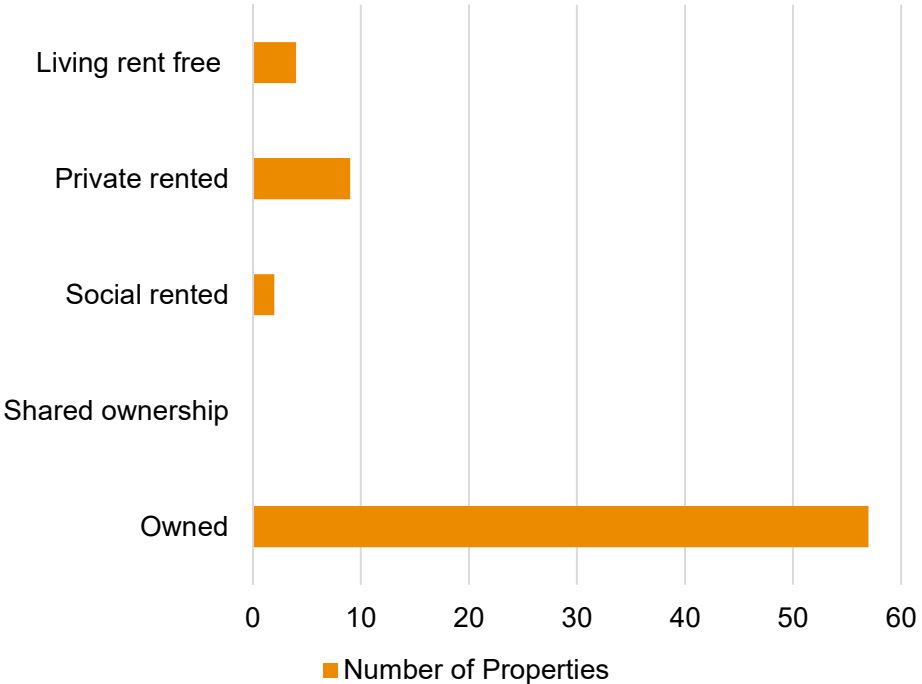


Housing

Housing Type



Housing Tenure

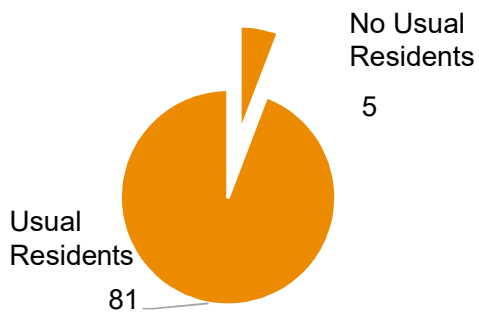


Source: Census 2011



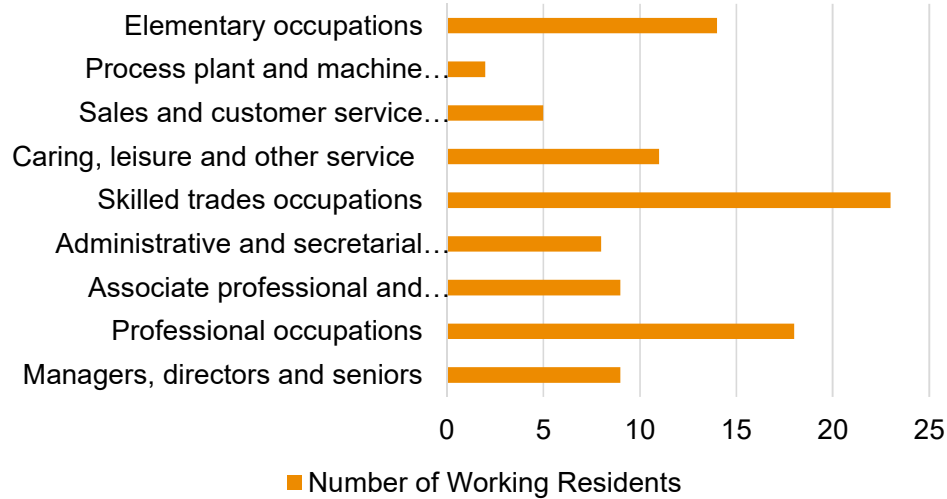
Residency

Occupancy of Properties



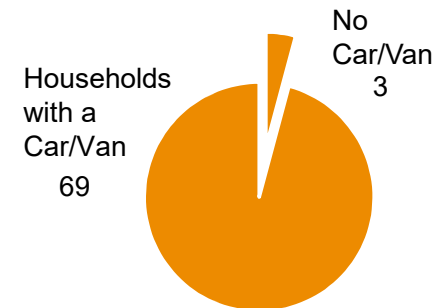
Employment

Occupations of Working Adults



Car/ Van Ownership

Households with a Car/Van





Settlement Amenities

Accommodation	★
Events/Traditions	★
Groups	★
Website/Newslatter	★
Conservation Area	★
Car Parking	★
Church	★
Post Box	★
Public House	—
Good Public Transport Route (5+ services a day)	—
Within 1 Mile of an A or B Road	★
Distance to General Practice (miles)	3.8
Industrial Units	—
Playing Field	—
Playground	★
Community Hall	★
Primary School	—
Post Office	—
Convenience Food Shop	—

Key



Is present

Is not present



Access to Essential Services

	Service	Time in Minutes
Walking	General Practice	60+
	Pharmacy	60+
	Post Office	50-60
	Primary School	40-50
	Secondary School	60+
	Shop	60+
Public Transport	General Practice	50-60
	Pharmacy	50-60
	Post Office	50-60
	Primary School	40-50
	Secondary School	40-50
	Shop/Supermarket	40-50

Source: Derbyshire County Council

Community

General	Foy Society Parent and Toddler group
---------	---

Source: Parish Council

Transport

Public transport is provided by Bakewell and Eyam community transport which offers a pick up service in the area to Bakewell, Buxton and Matlock for shopping trips. It also offers a variety of days out trips and a coffee club.

Planning

Over the last 5 years, 22 planning applications have been approved in the parish

Digital Presence

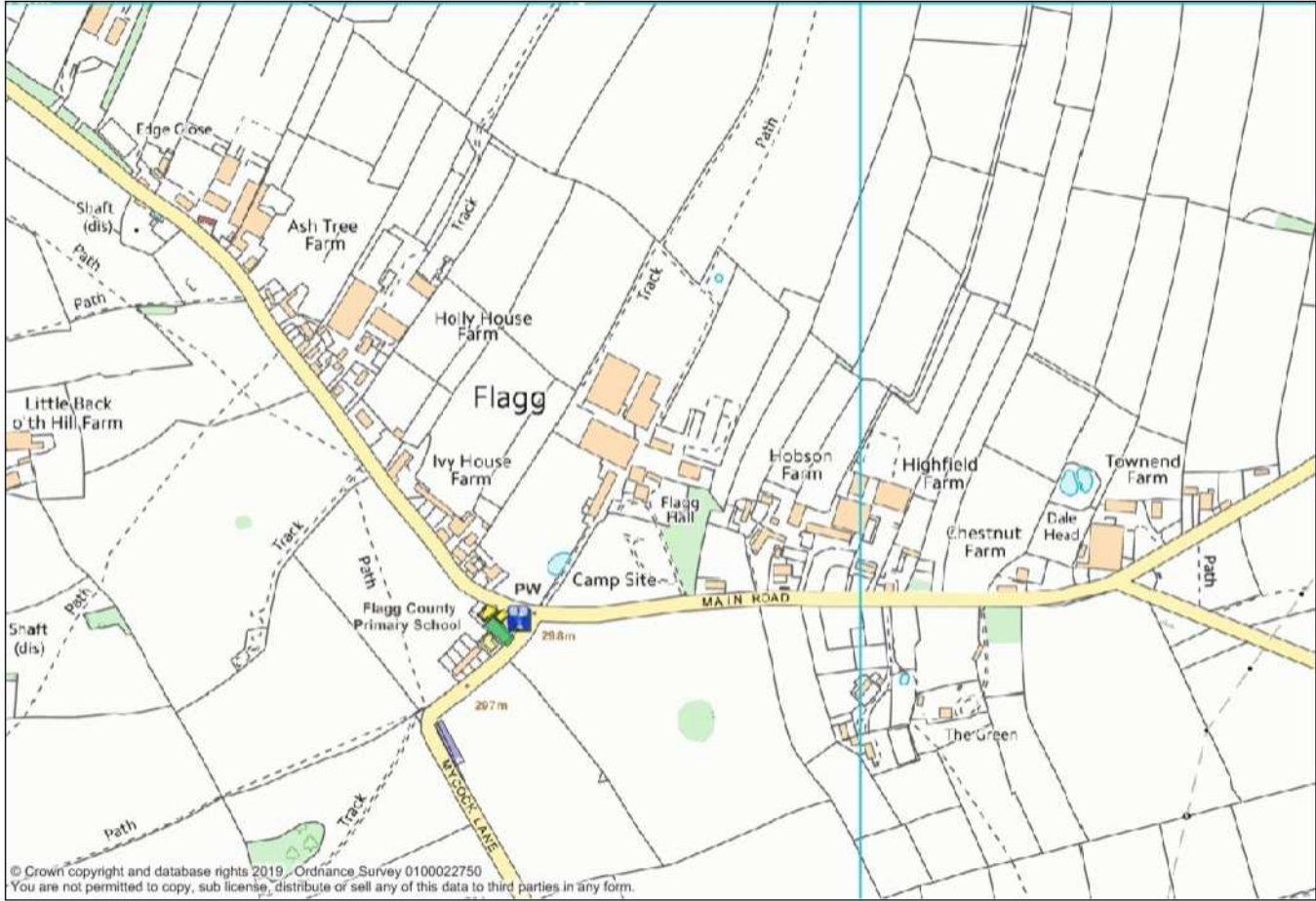
<http://flagg-pc.org/>

Affordable Housing

There are no plans to build affordable housing in the parish at present.



Flagg Services



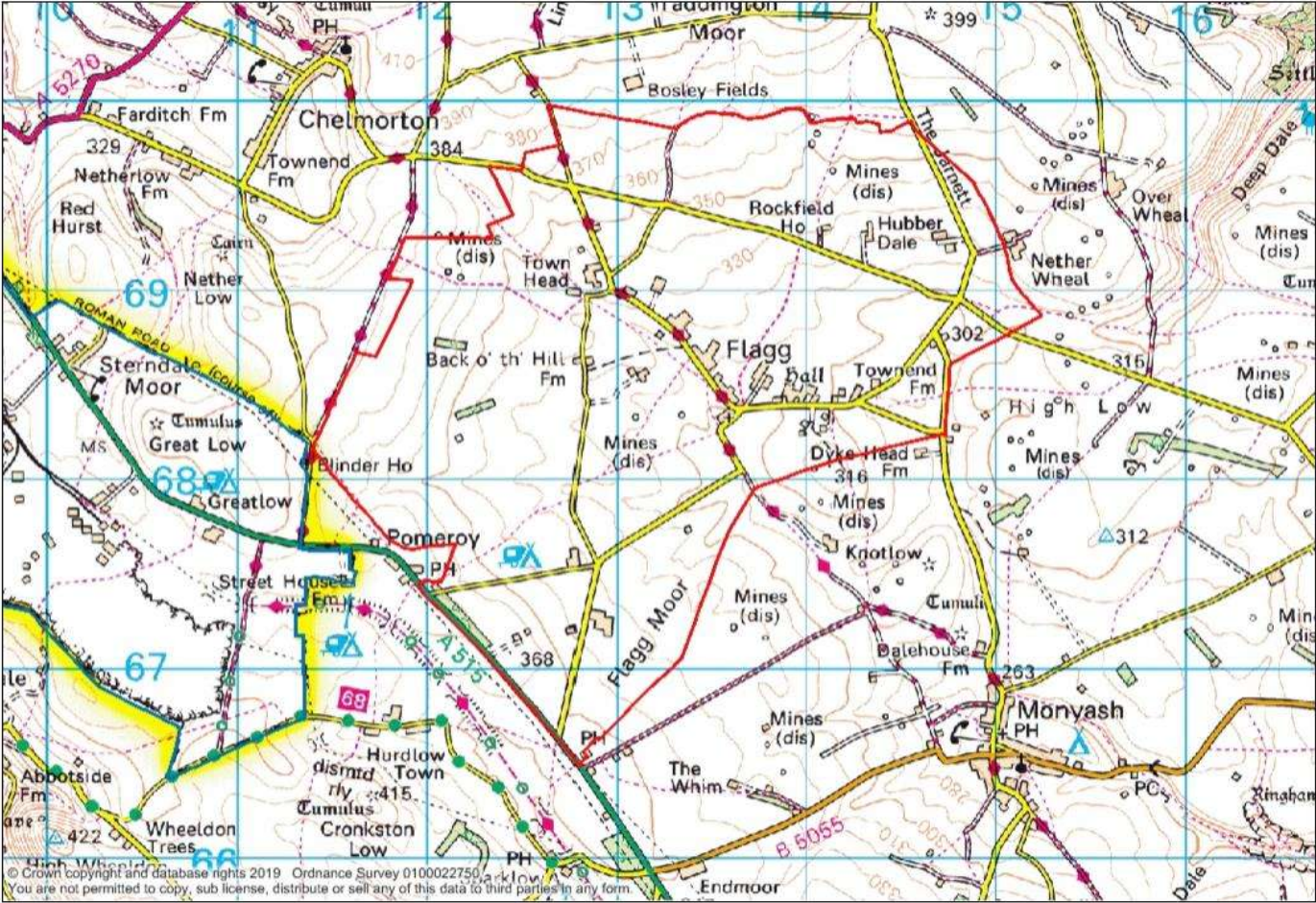
Key

- A1 Shops
- A2 Financial and Professional Services
- A3 Restaurants and Cafes
- A4 Drinking Establishments
- A5 Hot Food Takeaways
- B1 Business
- B2 General Industrial
- B8 Storage or Distribution
- C1 Hotels
- C2 Residential Institutions
- C2A Secure Residential Institution
- C3 Dwellinghouses
- C4 Houses in Multiple Occupation
- D1 Non-Residential Institutions
- D2 Assembly and Leisure
- Camp Site
- Allotments
- Playground
- Playing Field
- Public Car Park
- Sui Generis
- Bus Stop
- Notice Board
- Post Box
- Telephone Box
- Cash Point
- Public Toilets
- Defibrillator

© Crown copyright and database rights 2019. Ordnance Survey 0100022750
You are not permitted to copy, sub license, distribute or sell any of this data to third parties in any form.



Flagg Parish Boundary



Flagg Parish Statement (draft)



Data Sources

Peak District National Park Landscape Strategy Action Plan (LSAP)

Ordnance survey maps

www.nomisweb.co.uk

Derbyshire Accessibility Assessment 2016, Derbyshire County Council

<http://www.derbybus.info/times/timetables/>

<https://www.nhs.uk/Service-Search/GP/LocationSearch/4>

<http://bect.org.uk>

<http://flagg-pc.org/>