




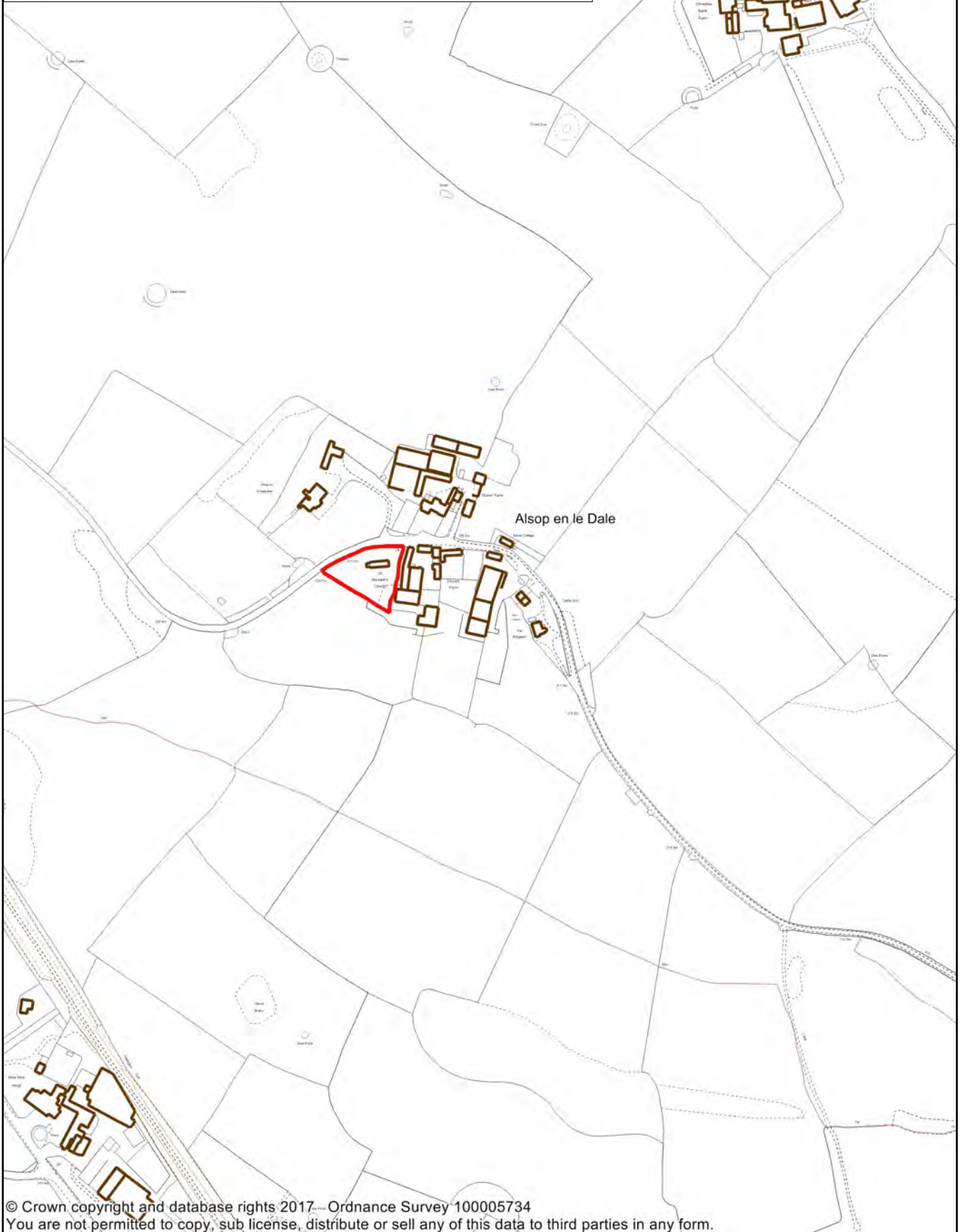
Proposed Modifications to the Policies Map

(as detailed in 'Schedule of Modifications to DMP document')

- Modification Numbers MPM.1-MPM.72)

Proposed Modification

 Removal of Community Recreation Area




MODIFICATION TO INSET MAP ALSOP EN LE DALE MPM.4

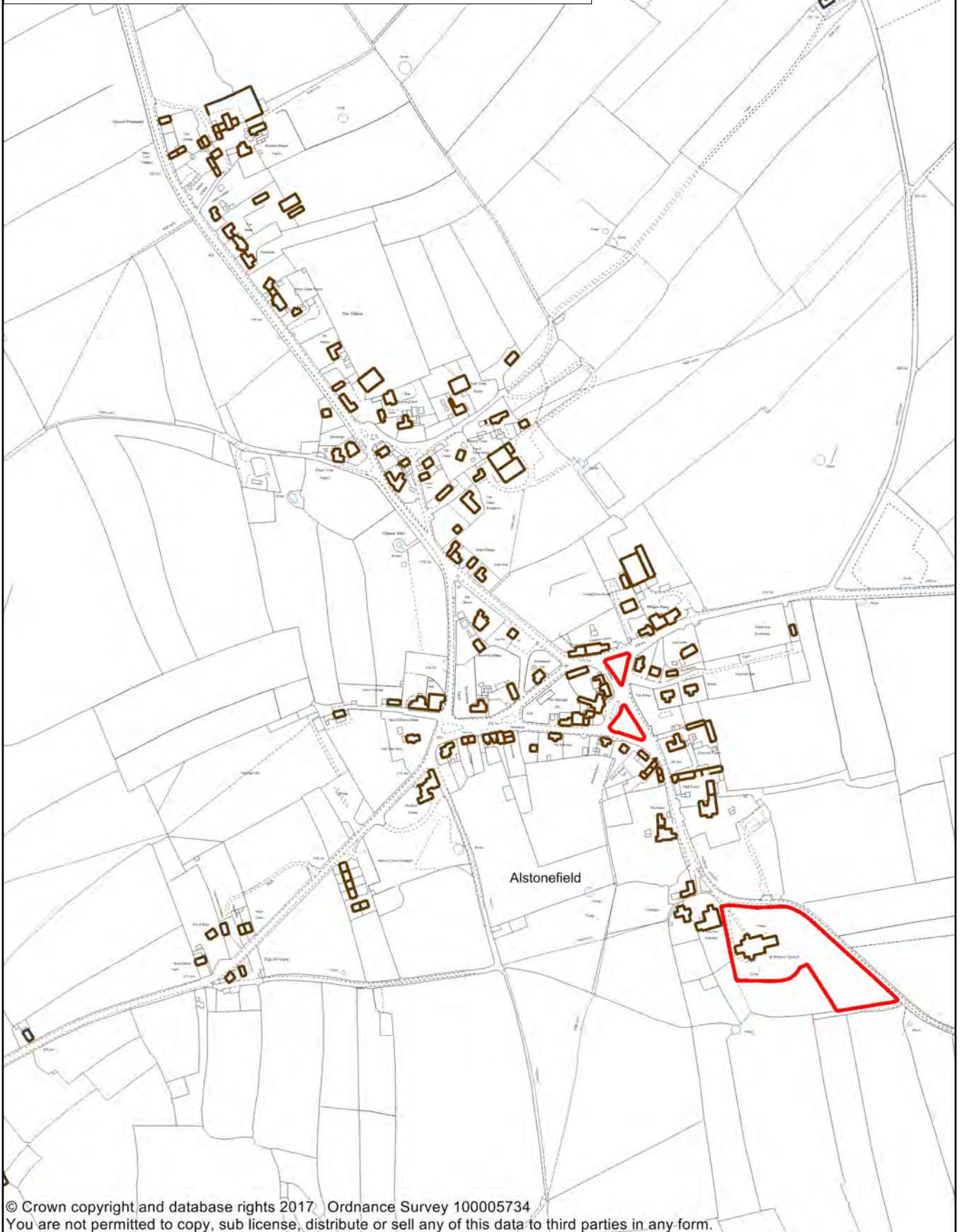
Scale 1:5000

For further detail please see the interactive map at www.peakdistrict.gov.uk/consultations



Proposed Modification

 Removal of Community Recreation Area



© Crown copyright and database rights 2017. Ordnance Survey 100005734
You are not permitted to copy, sub license, distribute or sell any of this data to third parties in any form.


MODIFICATION TO INSET MAP ALSTONEFIELD MPM.5

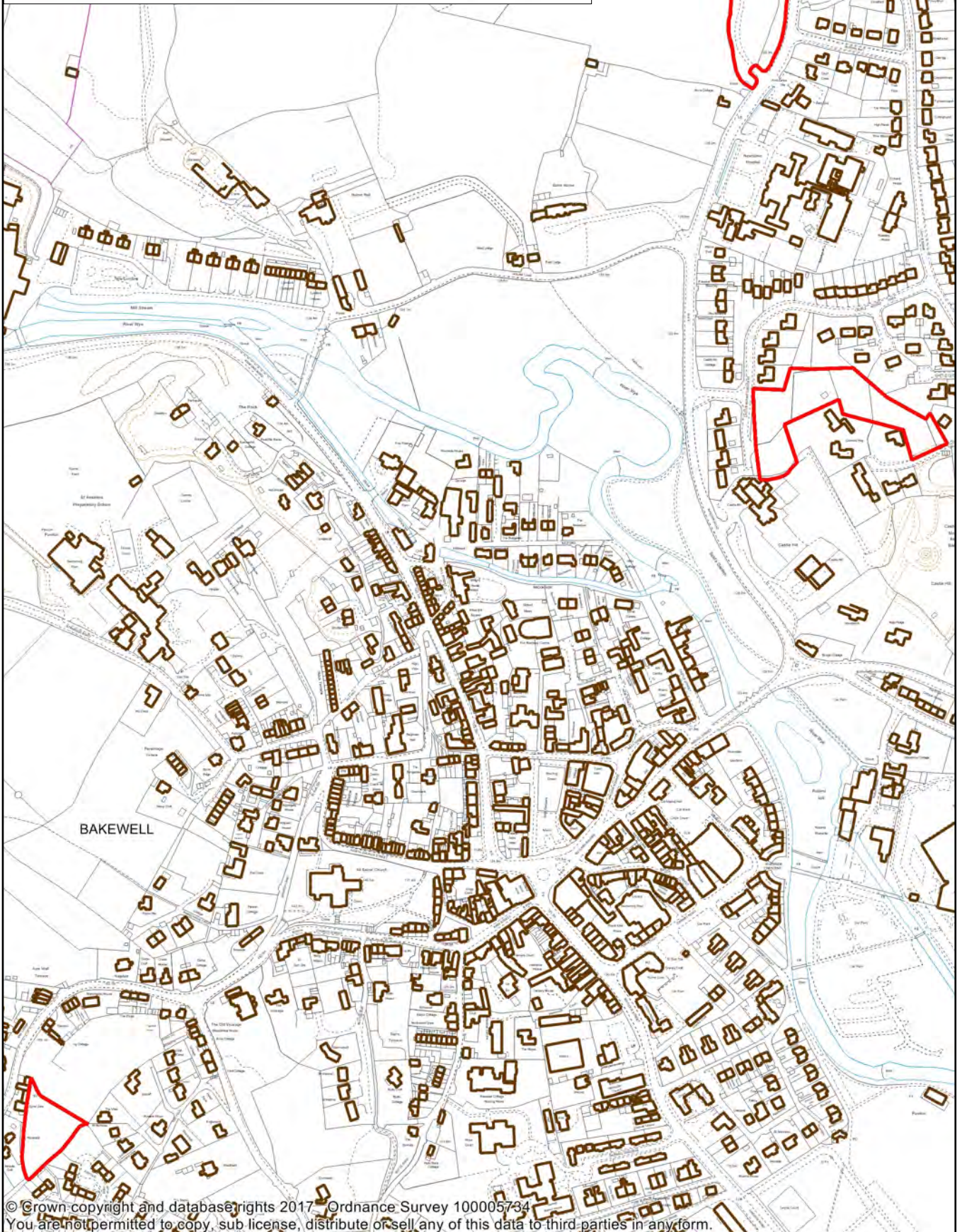
Scale 1:5000

For further detail please see the interactive map at www.peakdistrict.gov.uk/consultations



Proposed Modification

 Removal of Community Recreation Area



MODIFICATION TO INSET MAP BAKEWELL CENTRAL & NORTH MPM.6

Scale 1:5000

For further detail please see the interactive map at www.peakdistrict.gov.uk/consultations






MODIFICATION TO INSET MAP BAKEWELL SOUTH MPM.6

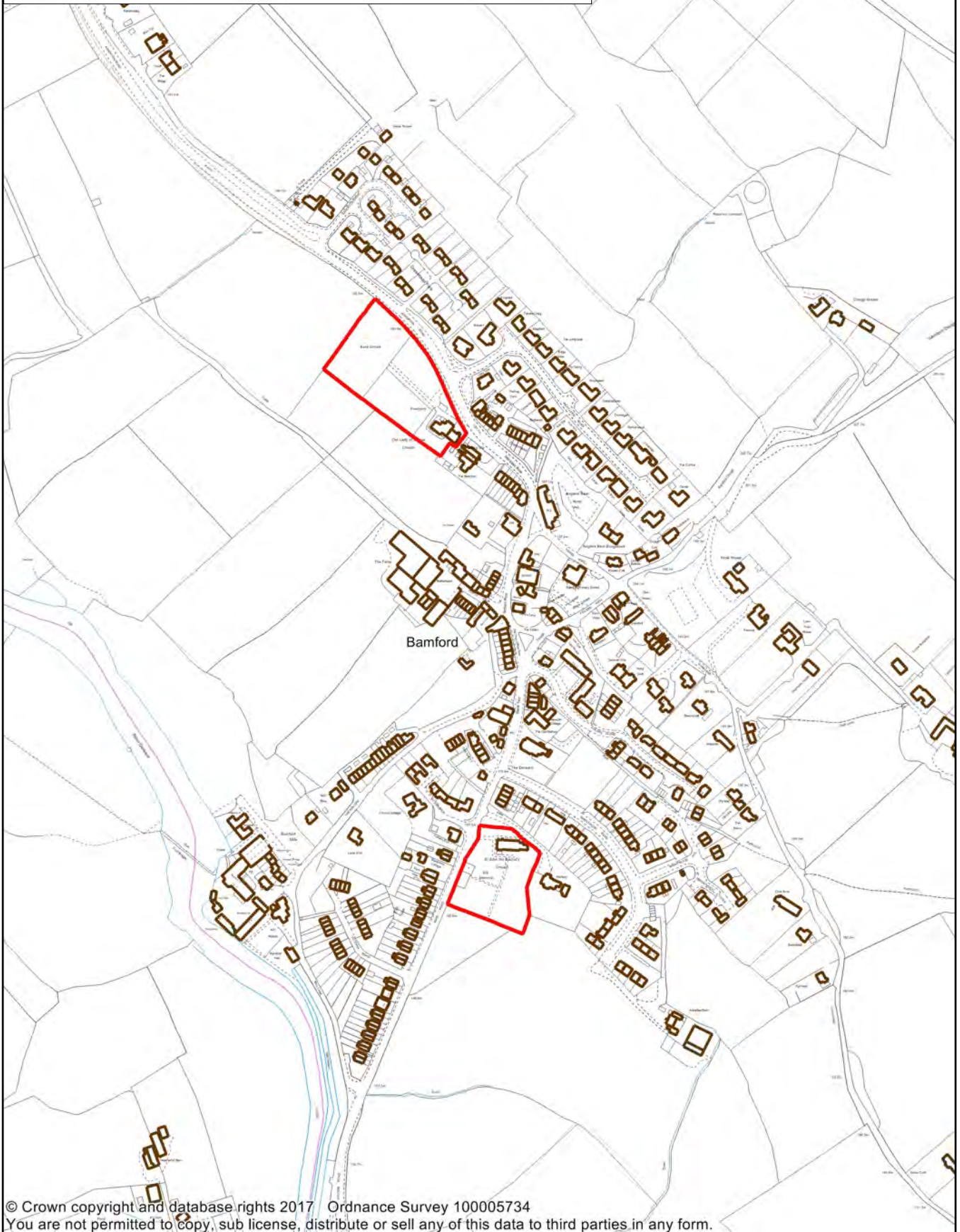
Scale 1:5000

For further detail please see the interactive map at www.peakdistrict.gov.uk/consultations



Proposed Modification

 Removal of Community Recreation Area



© Crown copyright and database rights 2017 Ordnance Survey 100005734
You are not permitted to copy, sub license, distribute or sell any of this data to third parties in any form.


MODIFICATION TO INSET MAP BAMFORD NORTH MPM.7

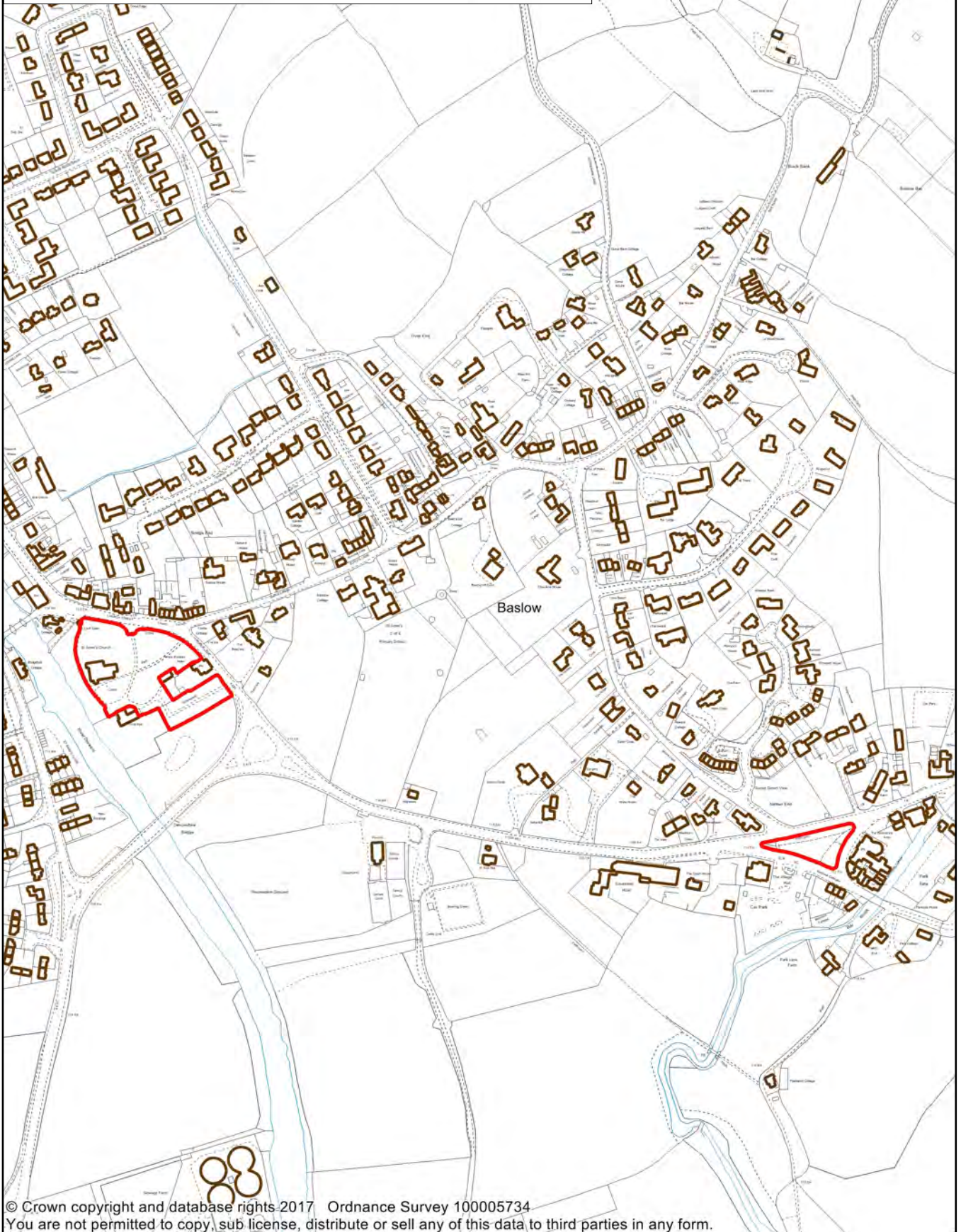
Scale 1:5000

For further detail please see the interactive map at www.peakdistrict.gov.uk/consultations



Proposed Modification

 Removal of Community Recreation Area




MODIFICATION TO INSET MAP BASLOW & BUBNELL MPM.8

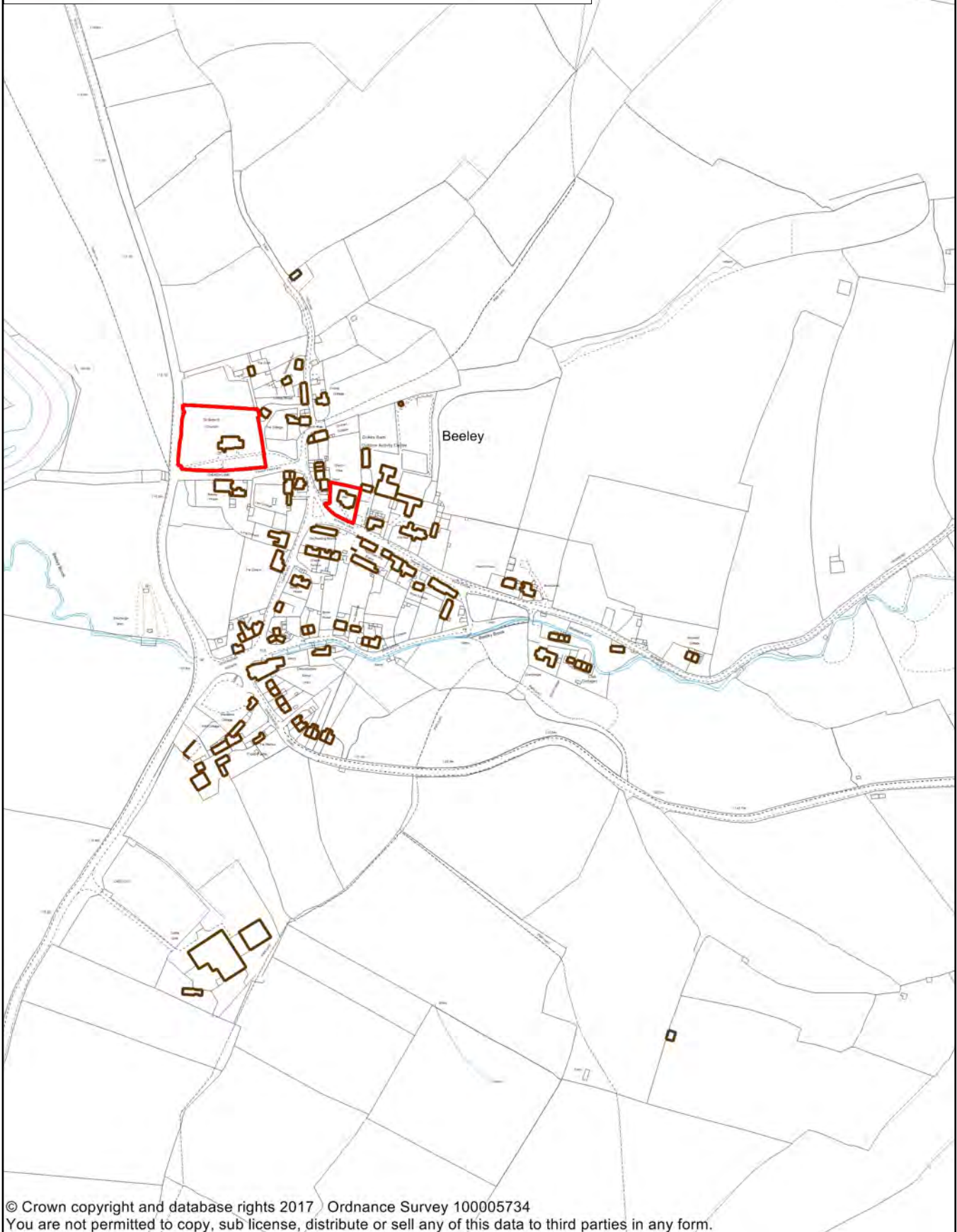
Scale 1:5000

For further detail please see the interactive map at www.peakdistrict.gov.uk/consultations



Proposed Modification

 Removal of Community Recreation Area



© Crown copyright and database rights 2017 Ordnance Survey 100005734
You are not permitted to copy, sub license, distribute or sell any of this data to third parties in any form.


MODIFICATION TO INSET MAP BEELEY MPM.9

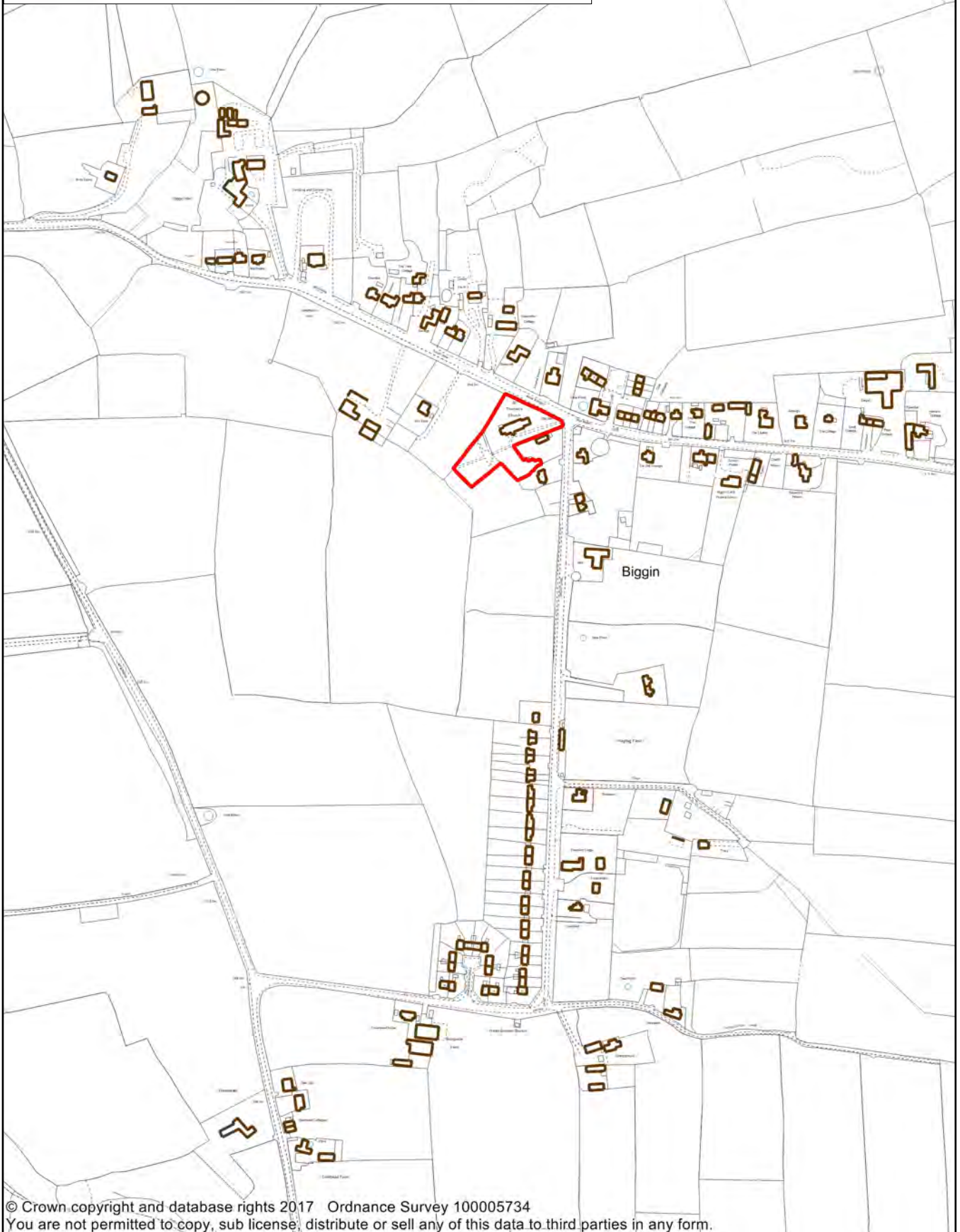
Scale 1:5000

For further detail please see the interactive map at www.peakdistrict.gov.uk/consultations



Proposed Modification

 Removal of Community Recreation Area



© Crown copyright and database rights 2017 Ordnance Survey 100005734
You are not permitted to copy, sub license, distribute or sell any of this data to third parties in any form.


MODIFICATION TO INSET MAP BIGGIN MPM.10

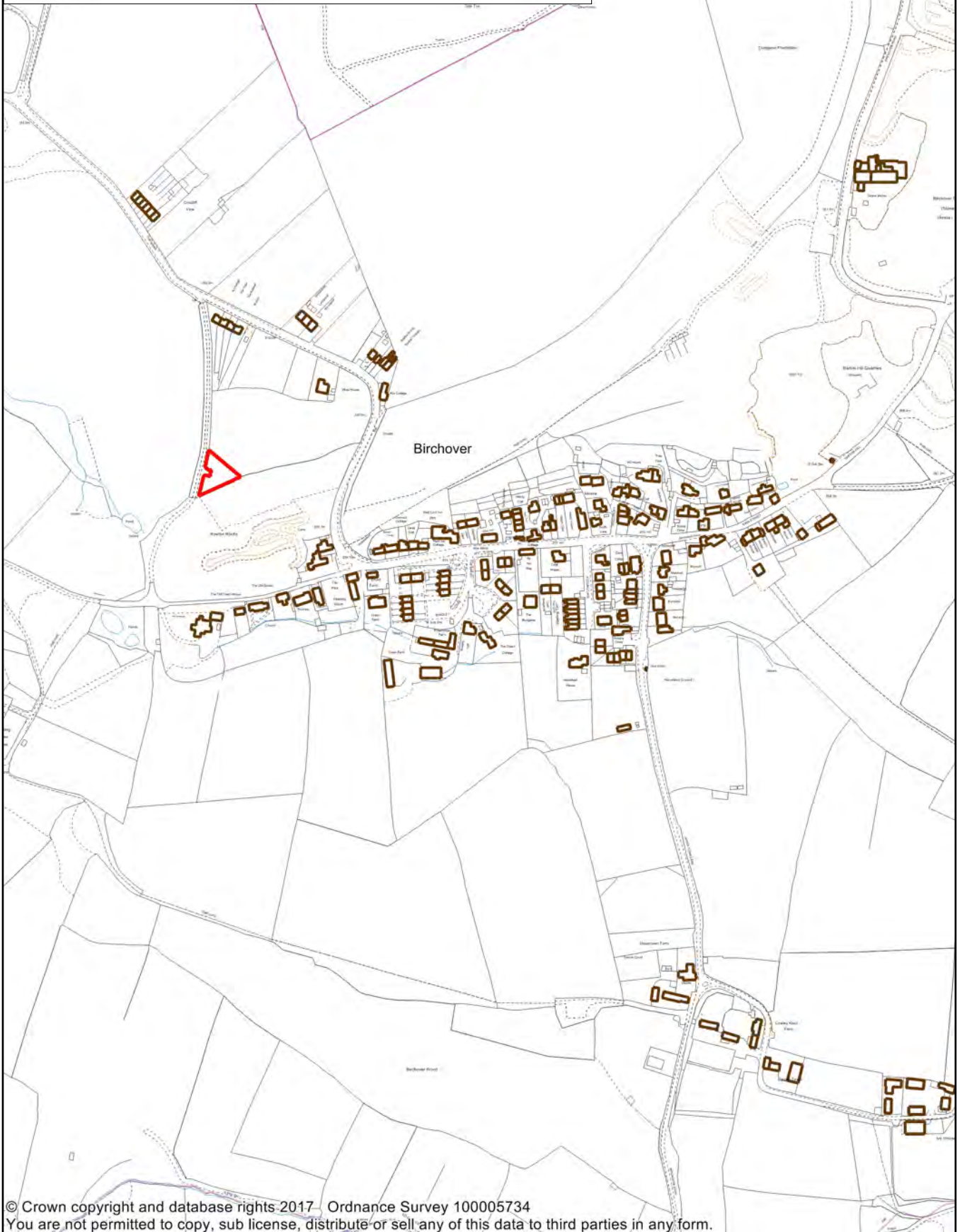
Scale 1:5000

For further detail please see the interactive map at www.peakdistrict.gov.uk/consultations



Proposed Modification

 Removal of Community Recreation Area



© Crown copyright and database rights 2017 - Ordnance Survey 100005734
You are not permitted to copy, sub license, distribute or sell any of this data to third parties in any form.


MODIFICATION TO INSET MAP BIRCHOVER MPM.11

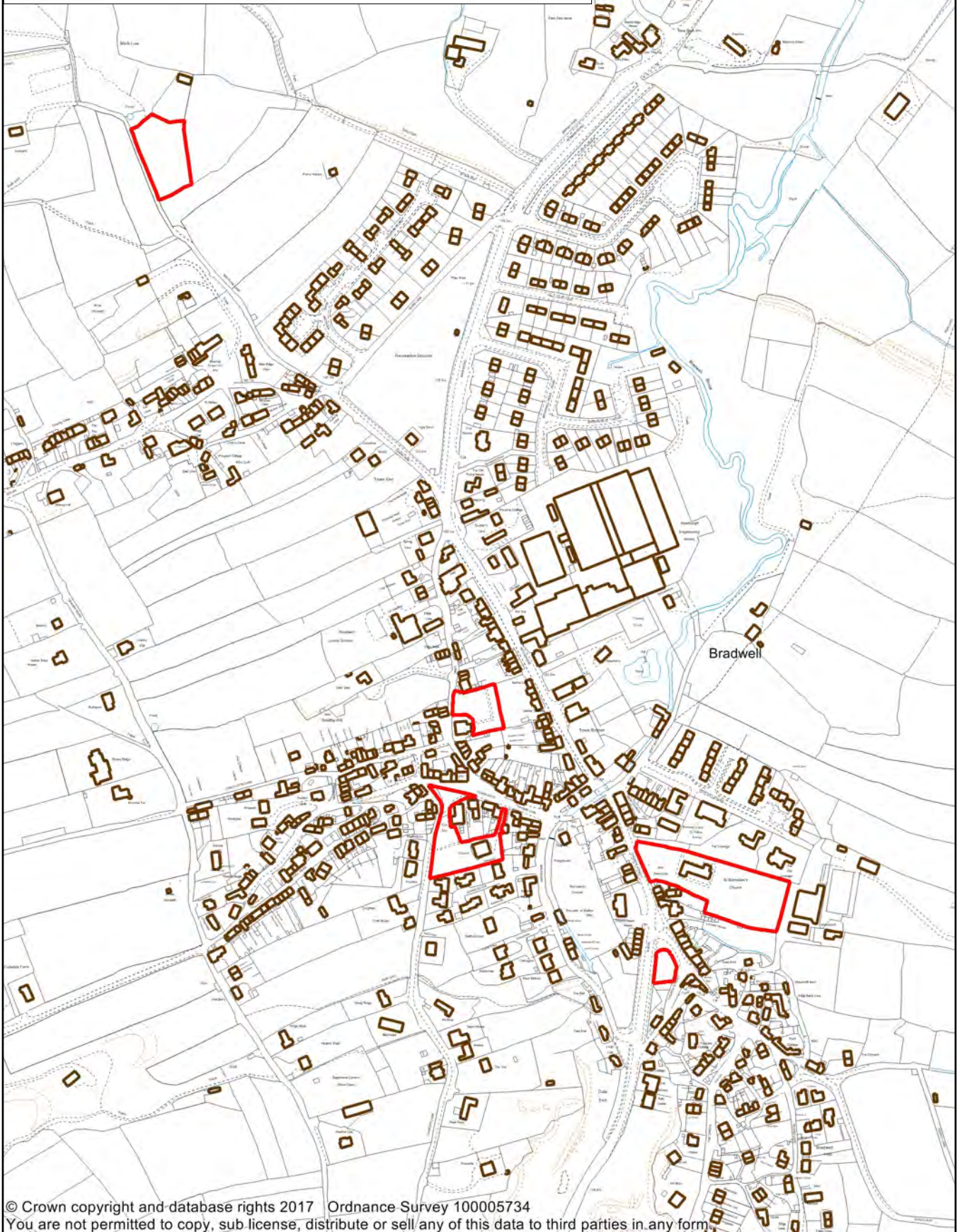
Scale 1:5000

For further detail please see the interactive map at www.peakdistrict.gov.uk/consultations



Proposed Modification

 Removal of Community Recreation Area



© Crown copyright and database rights 2017 Ordnance Survey 100005734
You are not permitted to copy, sub-license, distribute or sell any of this data to third parties in any form.


MODIFICATION TO INSET MAP BRADWELL MPM.12

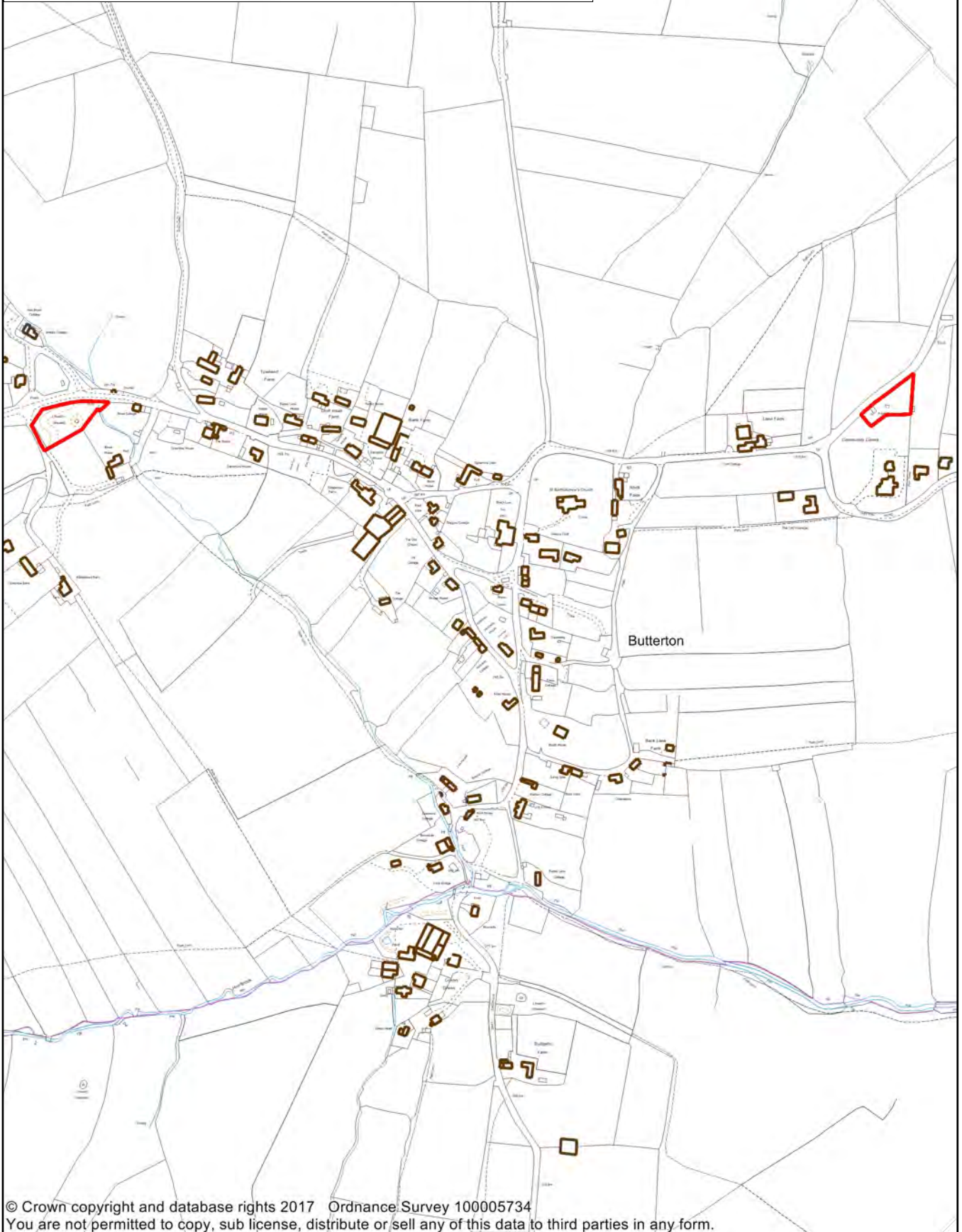
Scale 1:5000

For further detail please see the interactive map at www.peakdistrict.gov.uk/consultations



Proposed Modification

 Removal of Community Recreation Area



© Crown copyright and database rights 2017 Ordnance Survey 100005734
You are not permitted to copy, sub license, distribute or sell any of this data to third parties in any form.


MODIFICATION TO INSET MAP BUTTERTON MPM.13

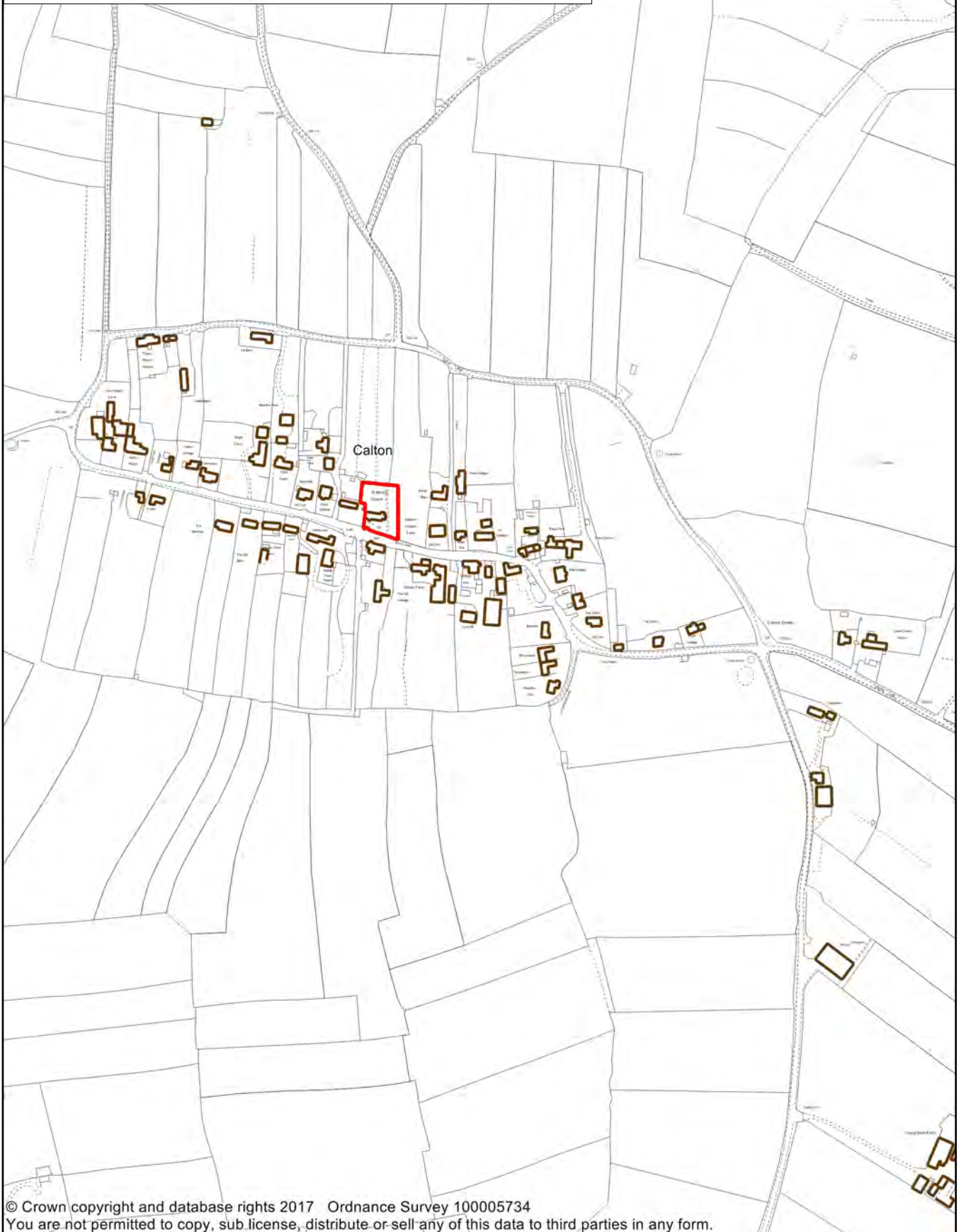
Scale 1:5000

For further detail please see the interactive map at www.peakdistrict.gov.uk/consultations



Proposed Modification

 Removal of Community Recreation Area



© Crown copyright and database rights 2017 Ordnance Survey 100005734
You are not permitted to copy, sub-license, distribute or sell any of this data to third parties in any form.


MODIFICATION TO INSET MAP CALTON MPM.14

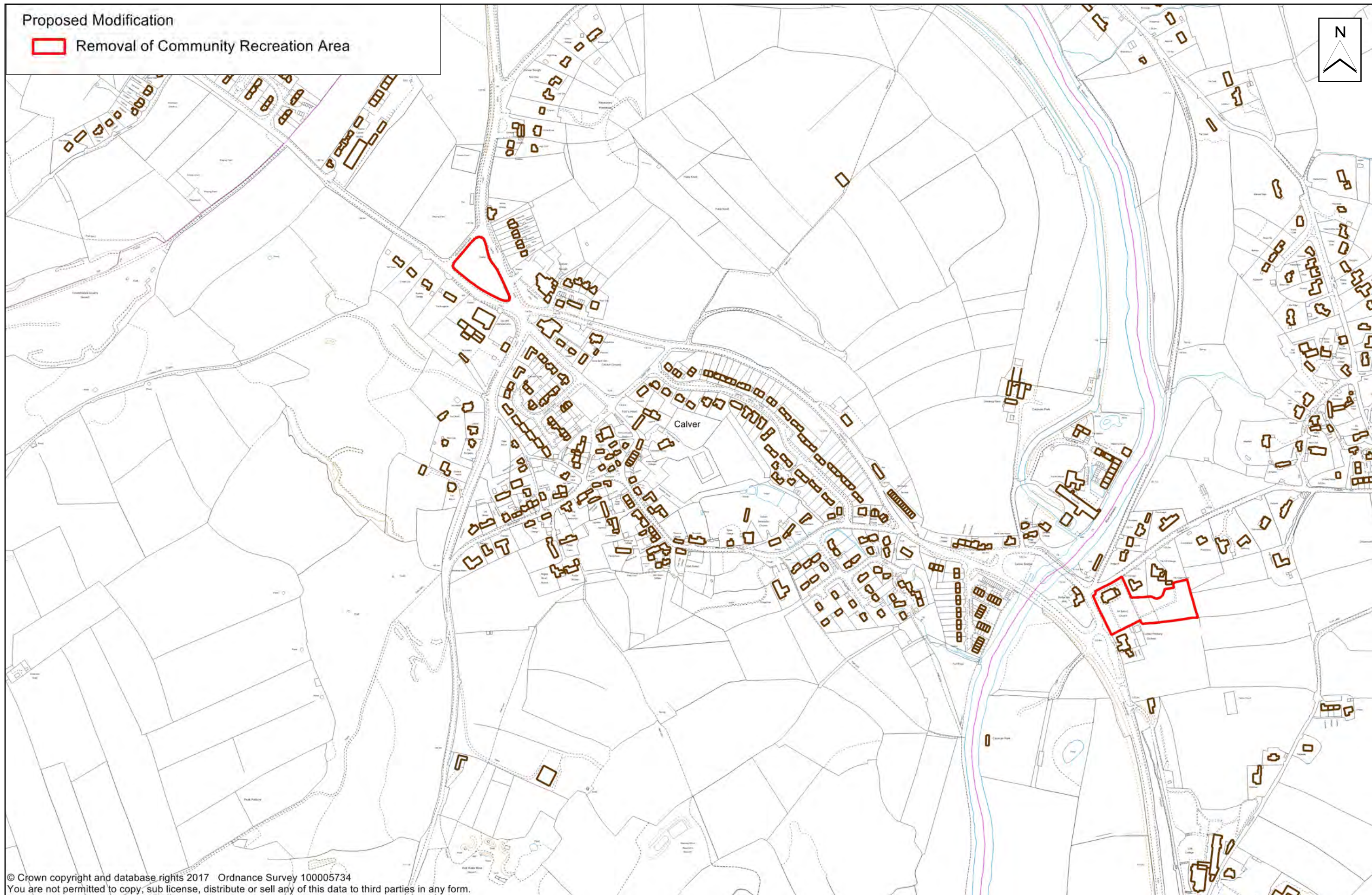
Scale 1:5000

For further detail please see the interactive map at www.peakdistrict.gov.uk/consultations



Proposed Modification

 Removal of Community Recreation Area



© Crown copyright and database rights 2017 Ordnance Survey 100005734
You are not permitted to copy, sub license, distribute or sell any of this data to third parties in any form.


MODIFICATION TO INSET MAP CALVER MPM.15

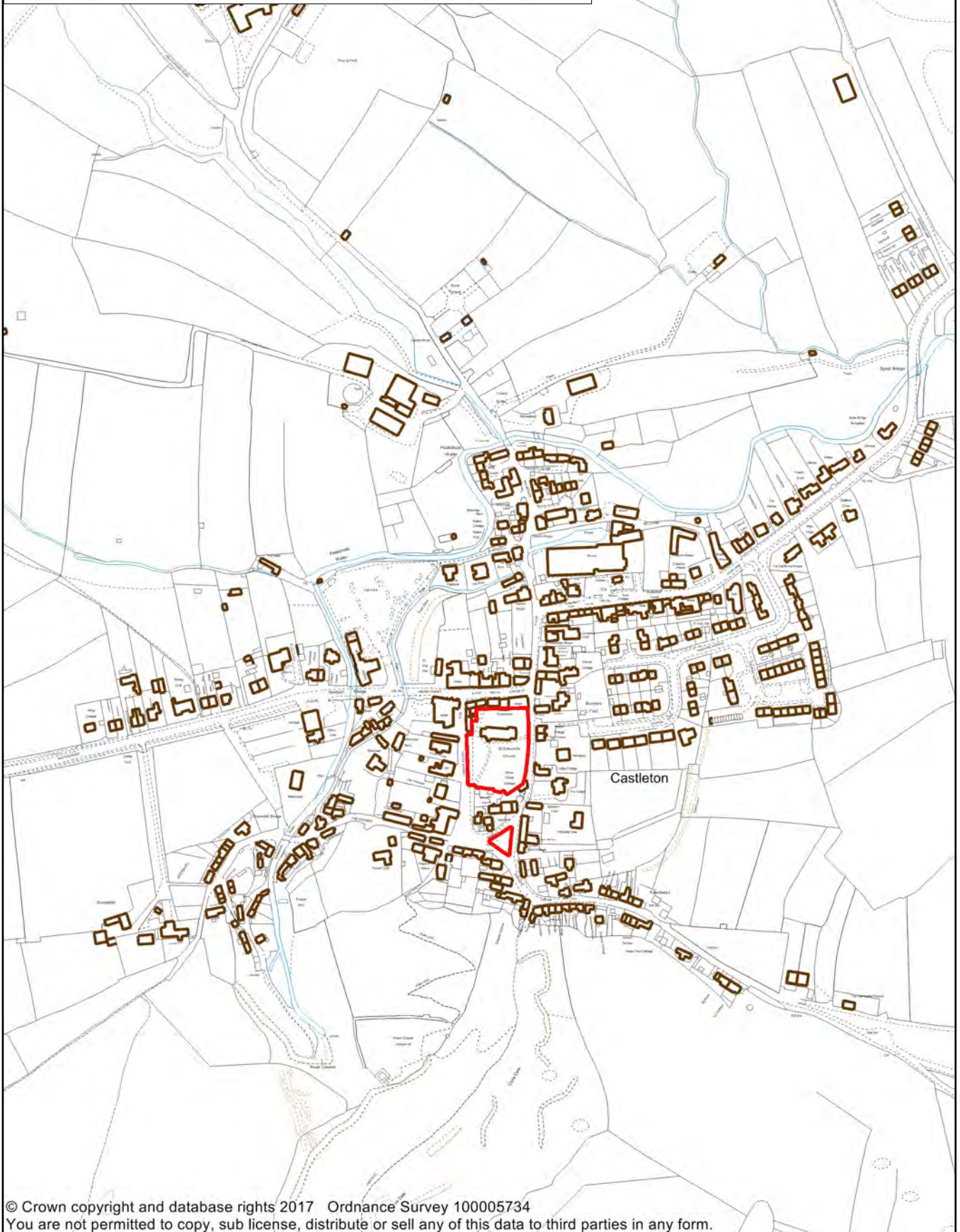
Scale 1:5000

For further details please see the interactive map at www.peakdistrict.gov.uk/consultations



Proposed Modification

 Removal of Community Recreation Area



© Crown copyright and database rights 2017 Ordnance Survey 100005734
You are not permitted to copy, sub license, distribute or sell any of this data to third parties in any form.


MODIFICATION TO INSET MAP CASTLETON MPM.16

Scale 1:5000

For further detail please see the interactive map at www.peakdistrict.gov.uk/consultations



Proposed Modification

 Removal of Community Recreation Area



© Crown copyright and database rights 2017 Ordnance Survey 100005734
You are not permitted to copy, sub-license, distribute or sell any of this data to third parties in any form.


MODIFICATION TO INSET MAP CHELMORTON MPM.17

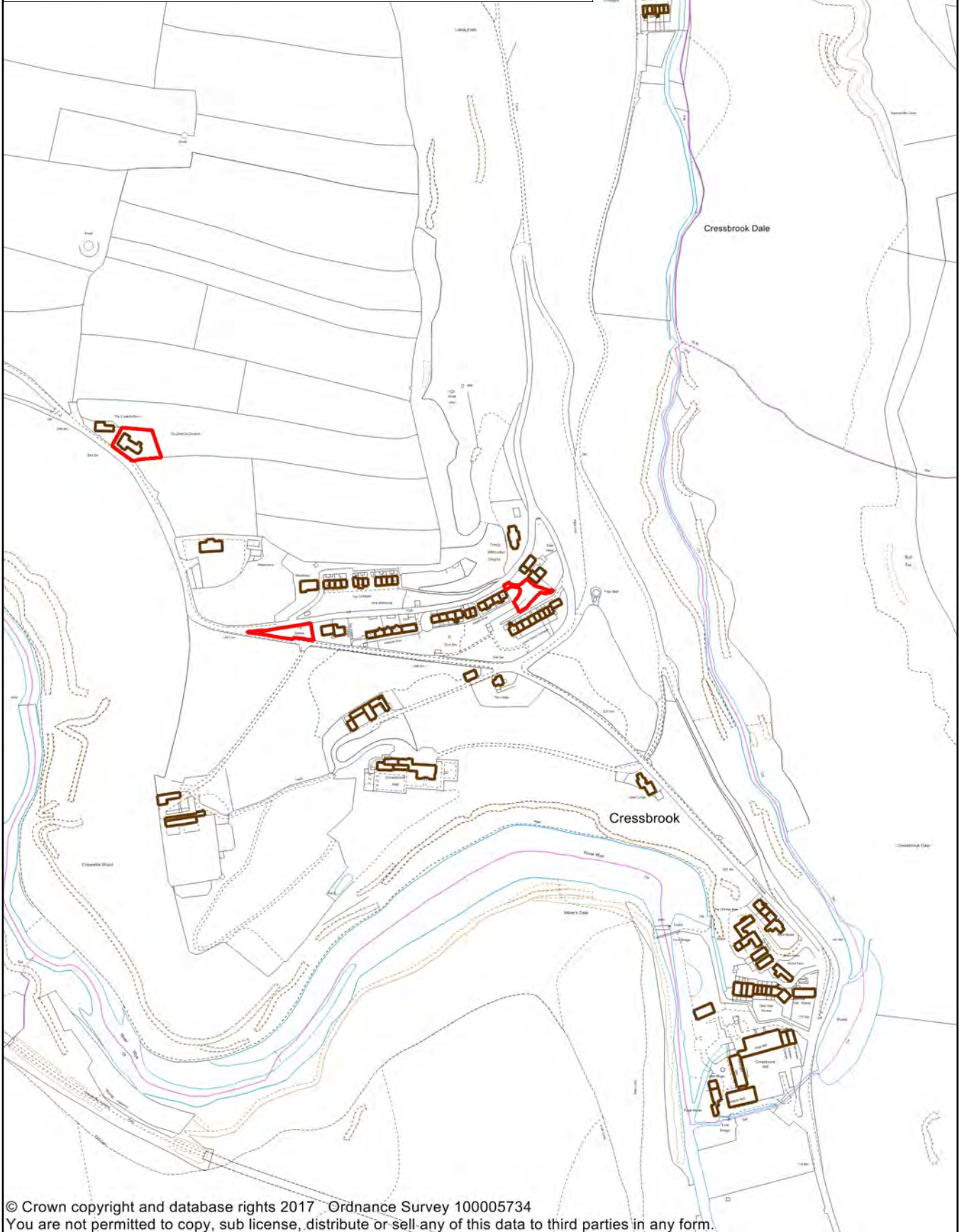
Scale 1:5000

For further detail please see the interactive map at www.peakdistrict.gov.uk/consultations



Proposed Modification

 Removal of Community Recreation Area





MODIFICATION TO INSET MAP CRESSBROOK MPM.18

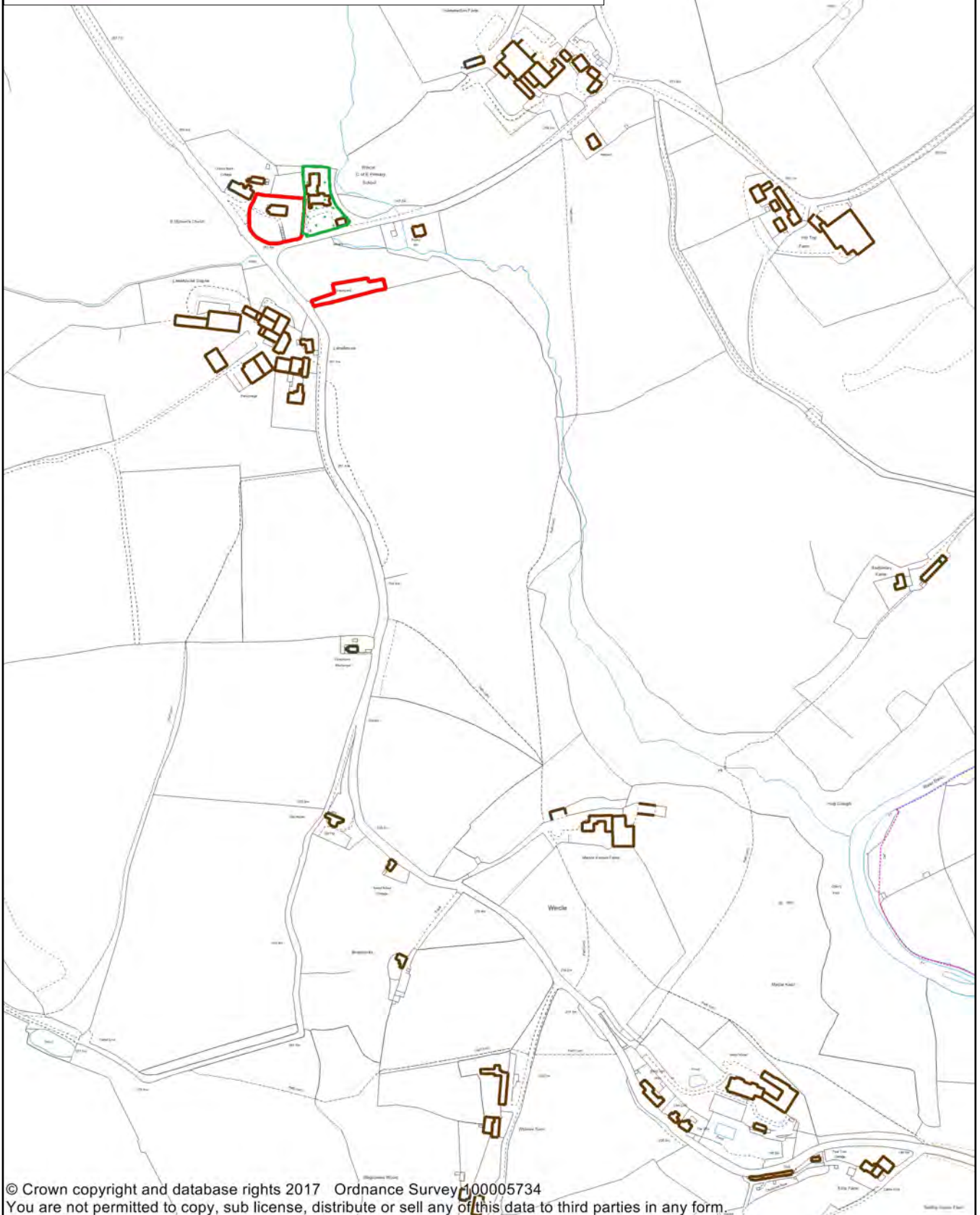
Scale 1:5000

For further detail please see the interactive map at www.peakdistrict.gov.uk/consultations



Proposed Modification

-  Addition of Community Recreation Area
-  Removal of Community Recreation Area




MODIFICATION TO INSET MAP DANEBRIDGE MPM.19

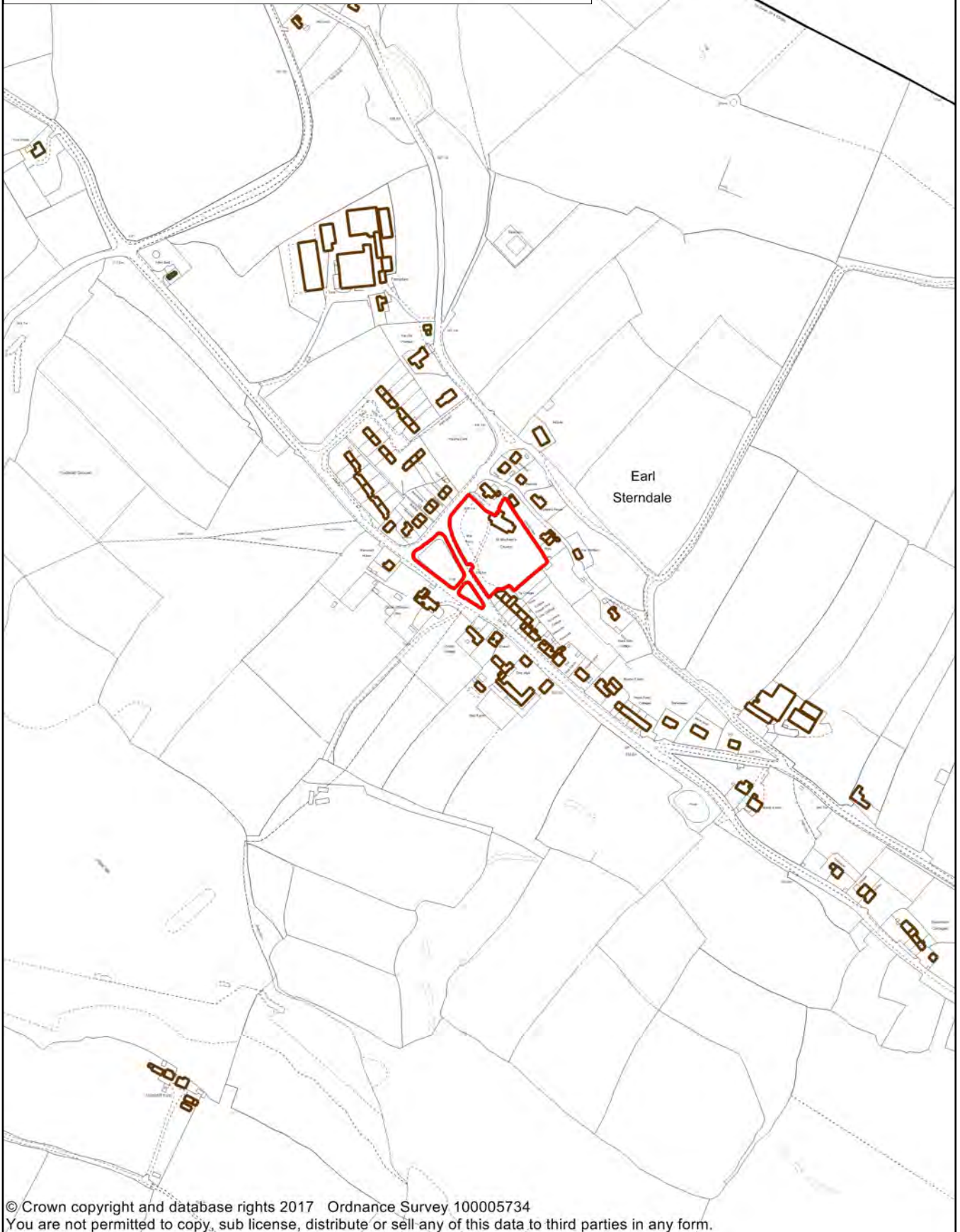
Scale 1:5000

For further detail please see the interactive map at www.peakdistrict.gov.uk/consultations



Proposed Modification

 Removal of Community Recreation Area



© Crown copyright and database rights 2017 Ordnance Survey 100005734
You are not permitted to copy, sub license, distribute or sell any of this data to third parties in any form.


MODIFICATION TO INSET MAP EARL STERNDALE MPM.20

Scale 1:2500

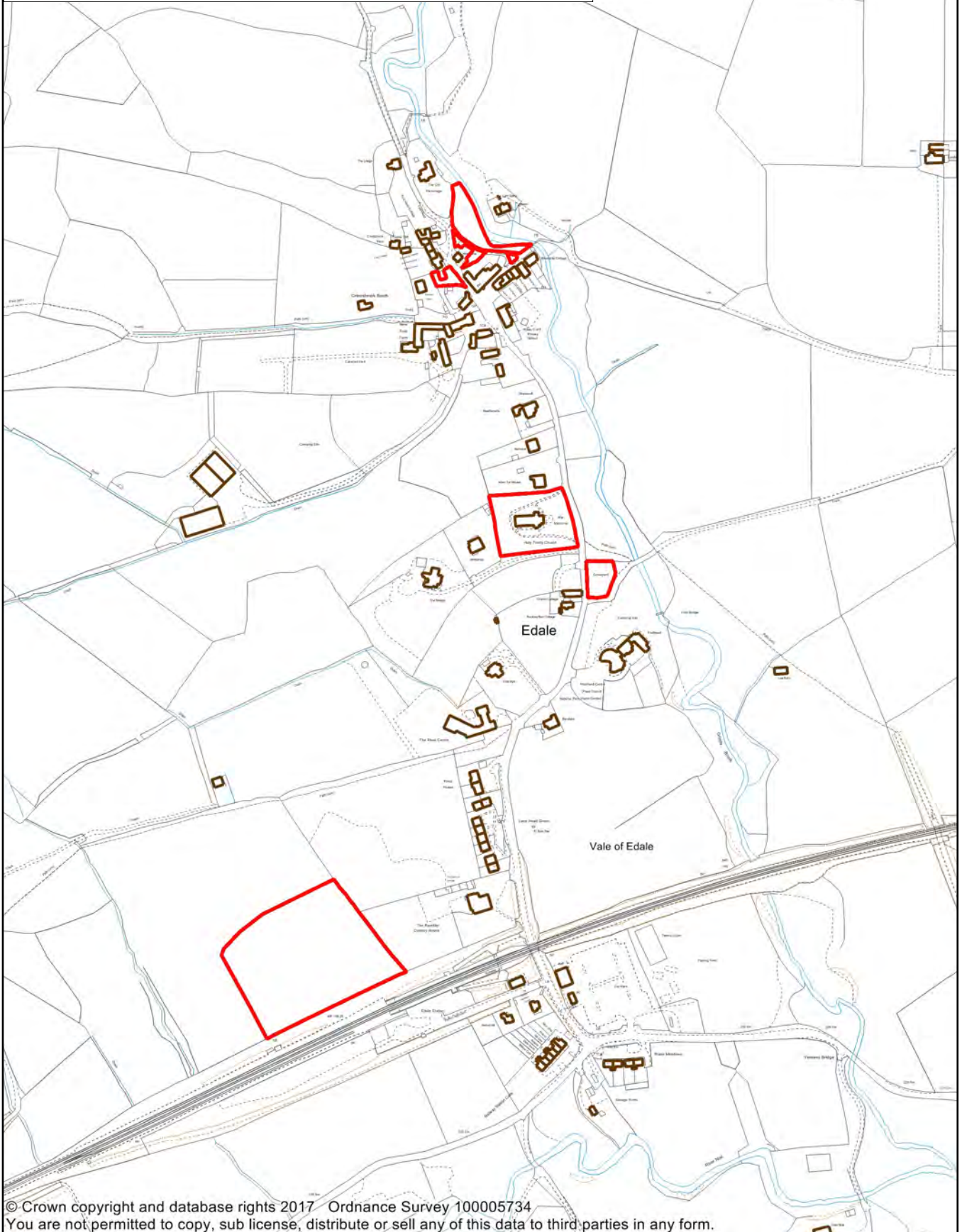
For further detail please see the interactive map at www.peakdistrict.gov.uk/consultations



Proposed Modification

 Removal of Community Recreation Area

Vale of Edale



© Crown copyright and database rights 2017 Ordnance Survey 100005734
You are not permitted to copy, sub license, distribute or sell any of this data to third parties in any form.


MODIFICATION TO INSET MAP EDALE (GRINDBROOK) MPM.21

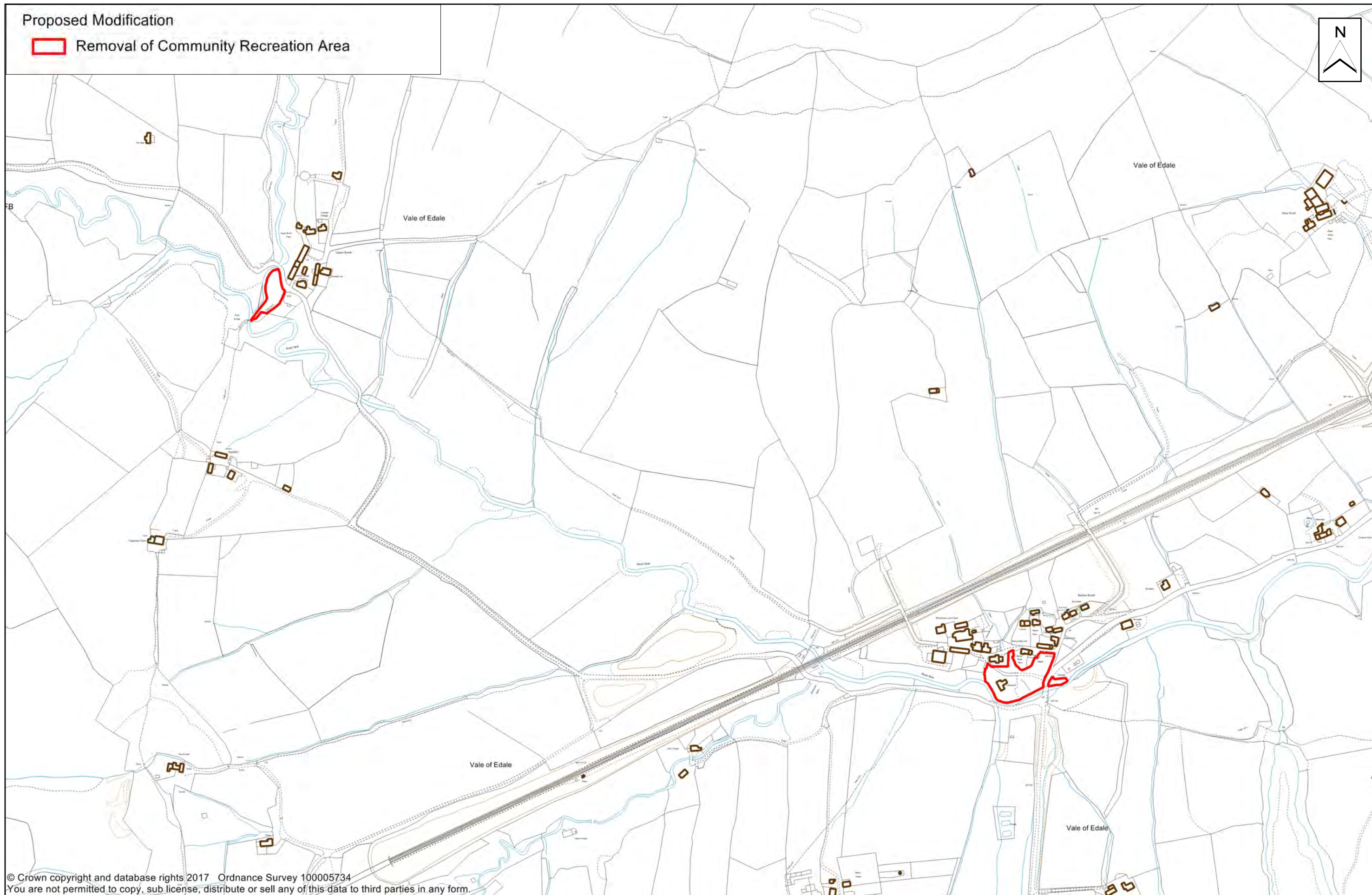
Scale 1:5000

For further detail please see the interactive map at www.peakdistrict.gov.uk/consultations



Proposed Modification

 Removal of Community Recreation Area



© Crown copyright and database rights 2017 Ordnance Survey 100005734
You are not permitted to copy, sub-license, distribute or sell any of this data to third parties in any form.


MODIFICATION TO INSET MAP EDALE (UPPER & BARBER BOOTH) MPM.22

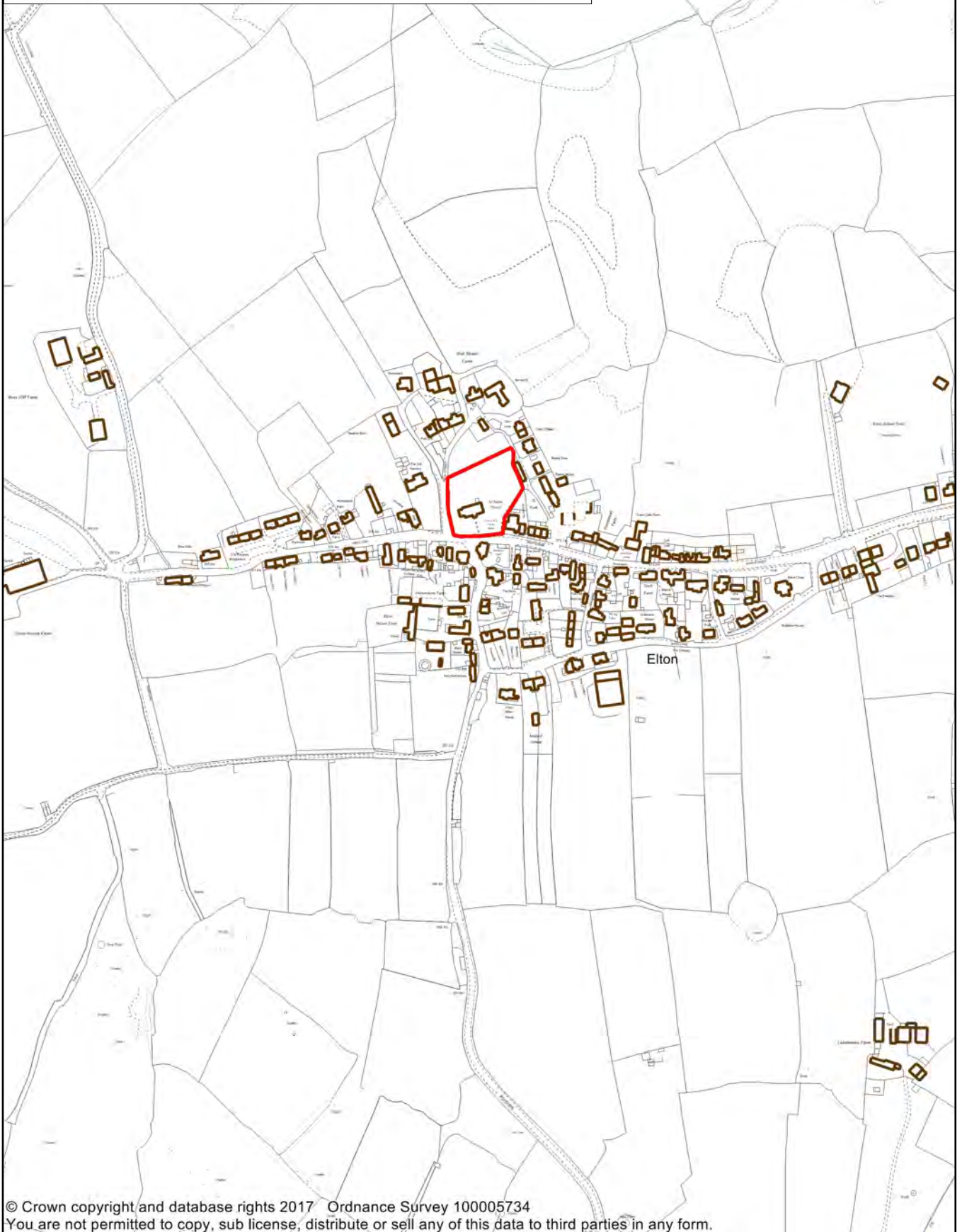
Scale 1:5000

For further details please see the interactive map at www.peakdistrict.gov.uk/consultations



Proposed Modification

 Removal of Community Recreation Area




MODIFICATION TO INSET MAP ELTON MPM.23

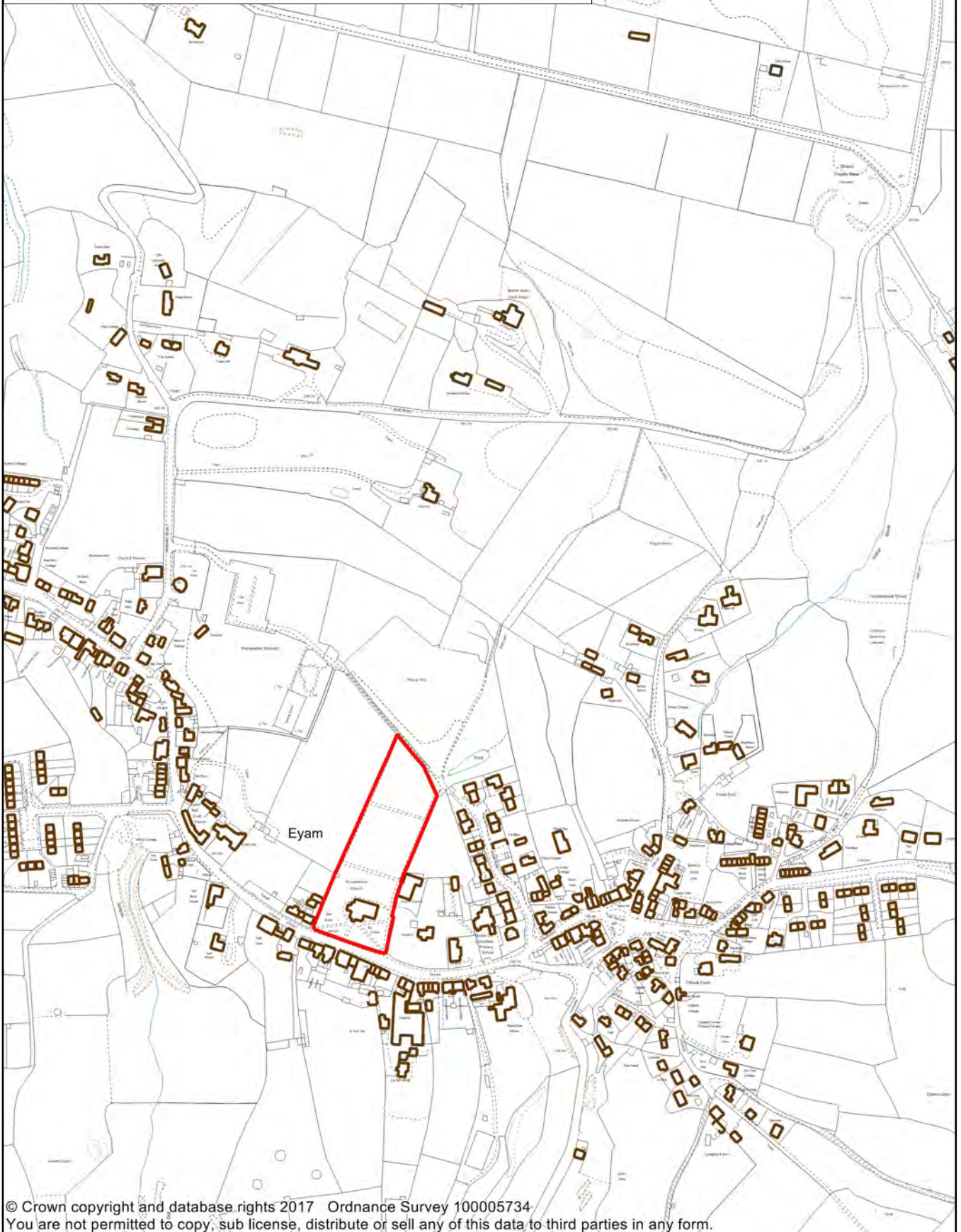
Scale 1:5000

For further detail please see the interactive map at www.peakdistrict.gov.uk/consultations



Proposed Modification

 Removal of Community Recreation Area




MODIFICATION TO INSET MAP EYAM MPM.24

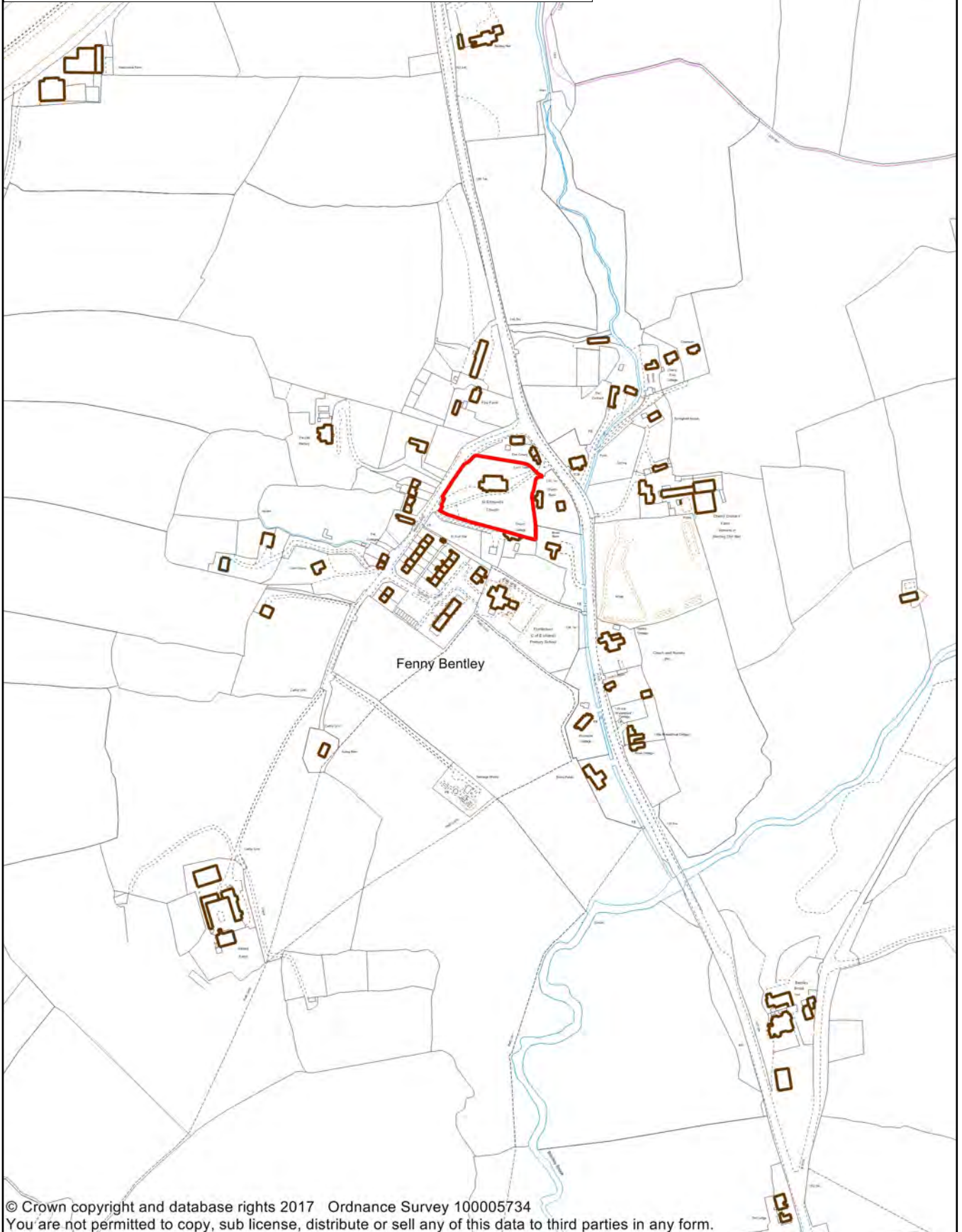
Scale 1:5000

For further detail please see the interactive map at www.peakdistrict.gov.uk/consultations



Proposed Modification

 Removal of Community Recreation Area



© Crown copyright and database rights 2017 Ordnance Survey 100005734
You are not permitted to copy, sub license, distribute or sell any of this data to third parties in any form.


MODIFICATION TO INSET MAP FENNY BENTLEY MPM.25

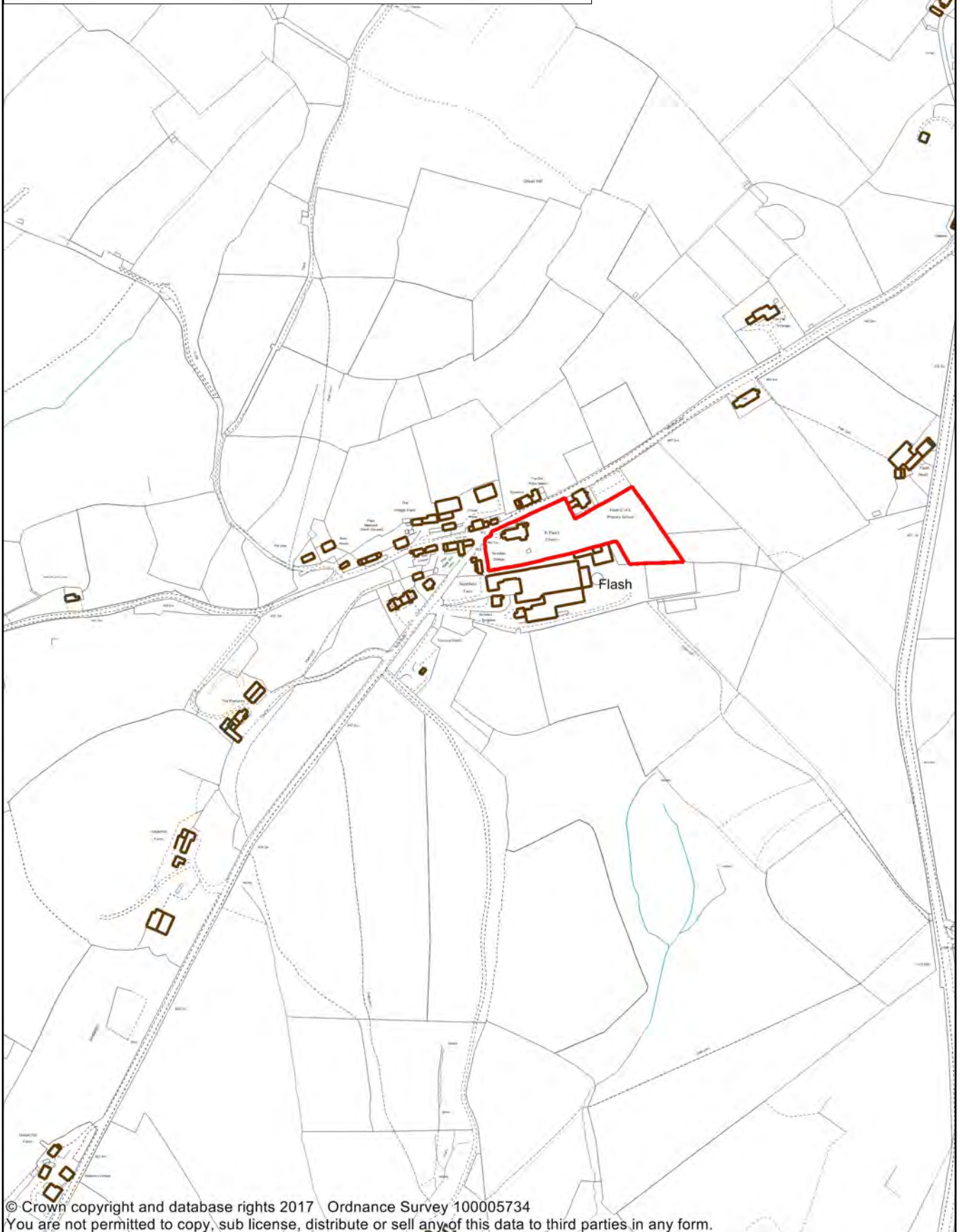
Scale 1:5000

For further detail please see the interactive map at www.peakdistrict.gov.uk/consultations



Proposed Modification

 Removal of Community Recreation Area



© Crown copyright and database rights 2017 Ordnance Survey 100005734
You are not permitted to copy, sub license, distribute or sell any of this data to third parties in any form.


MODIFICATION TO INSET MAP FLASH MPM.26

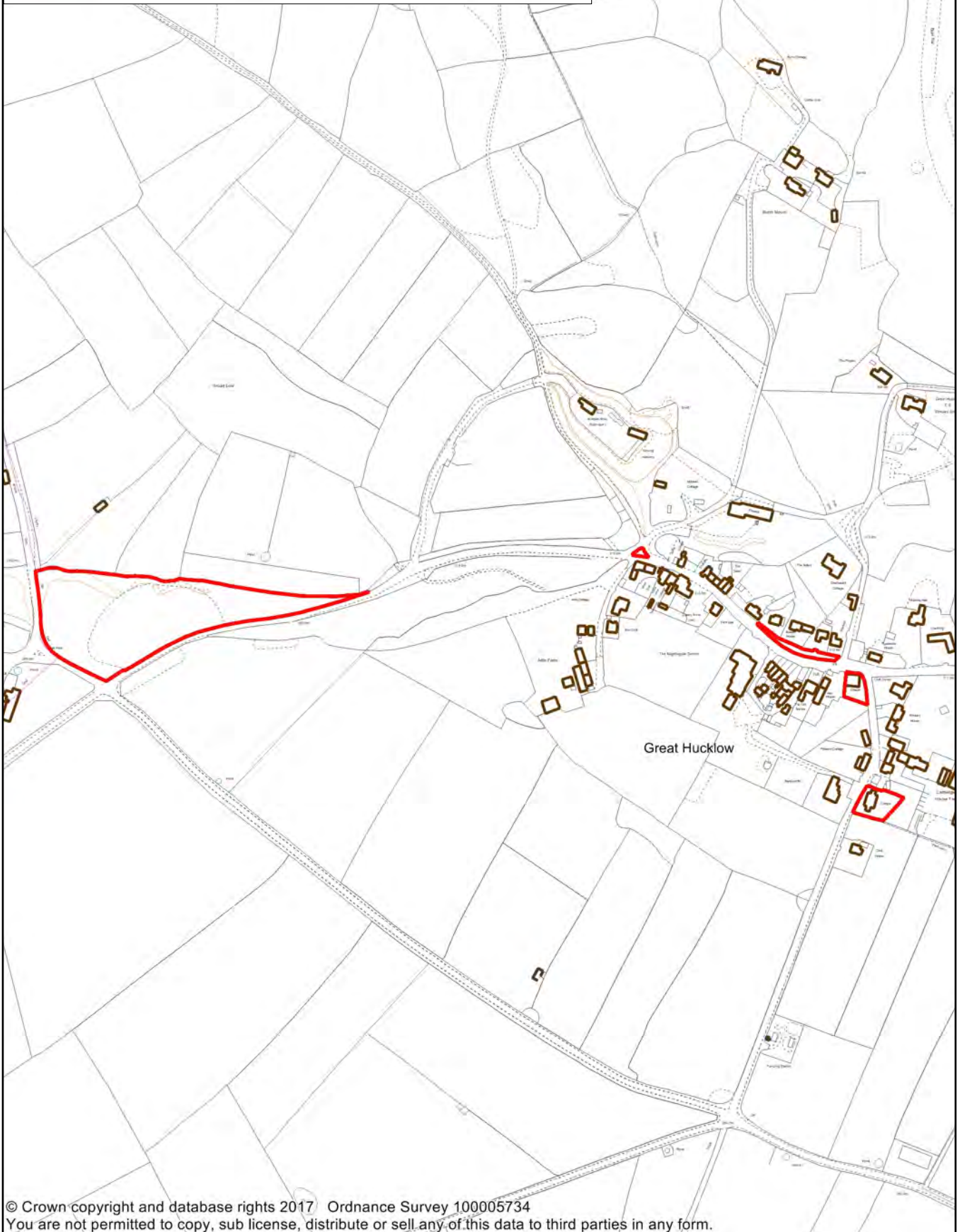
Scale 1:2500

For further detail please see the interactive map at www.peakdistrict.gov.uk/consultations



Proposed Modification

 Removal of Community Recreation Area



© Crown copyright and database rights 2017 Ordnance Survey 100005734
You are not permitted to copy, sub license, distribute or sell any of this data to third parties in any form.


MODIFICATION TO INSET MAP GREAT HUCKLOW & GRINDLOW MPM.27

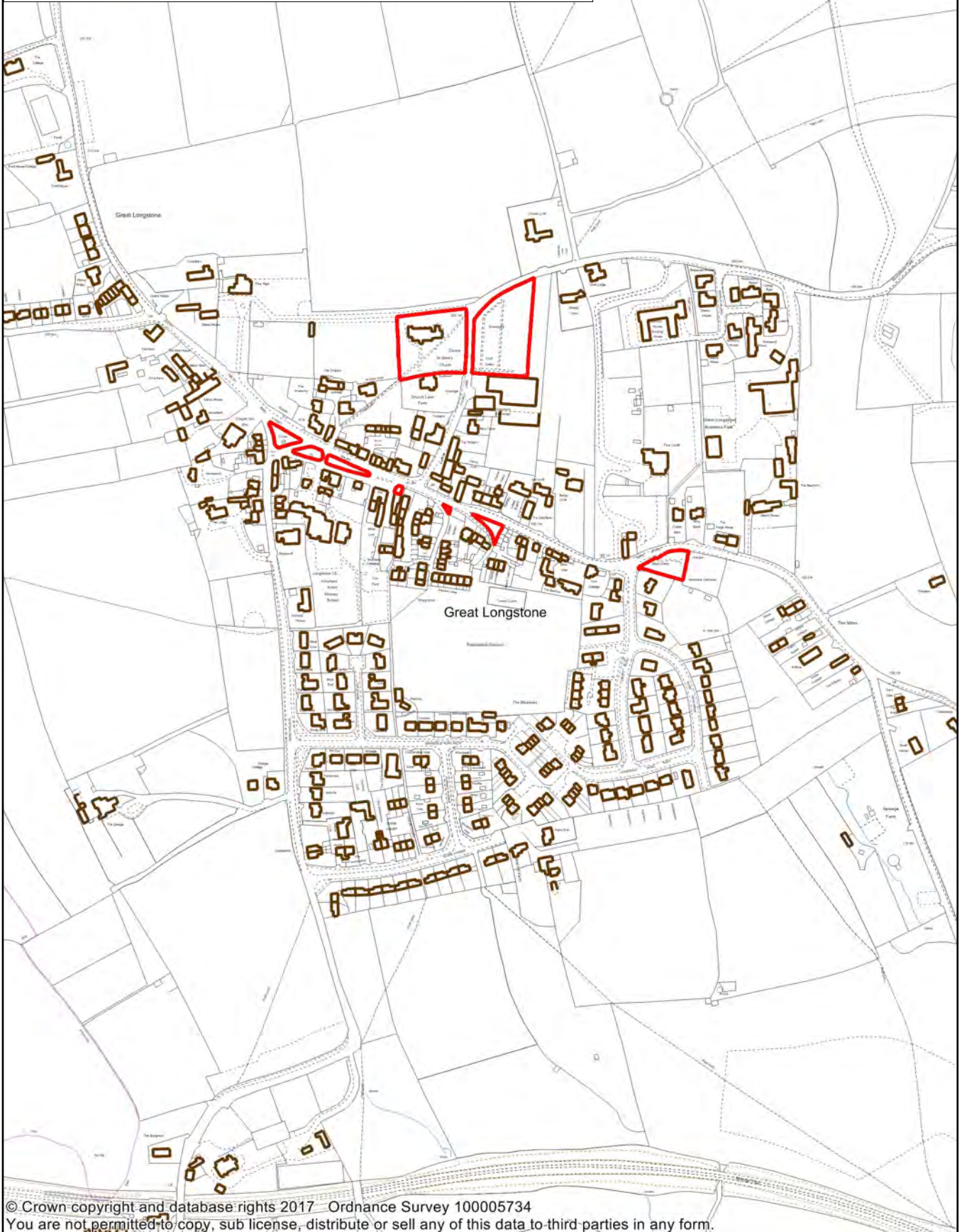
Scale 1:5000

For further detail please see the interactive map at www.peakdistrict.gov.uk/consultations



Proposed Modification

 Removal of Community Recreation Area




MODIFICATION TO INSET MAP GREAT LONGSTONE MPM.28

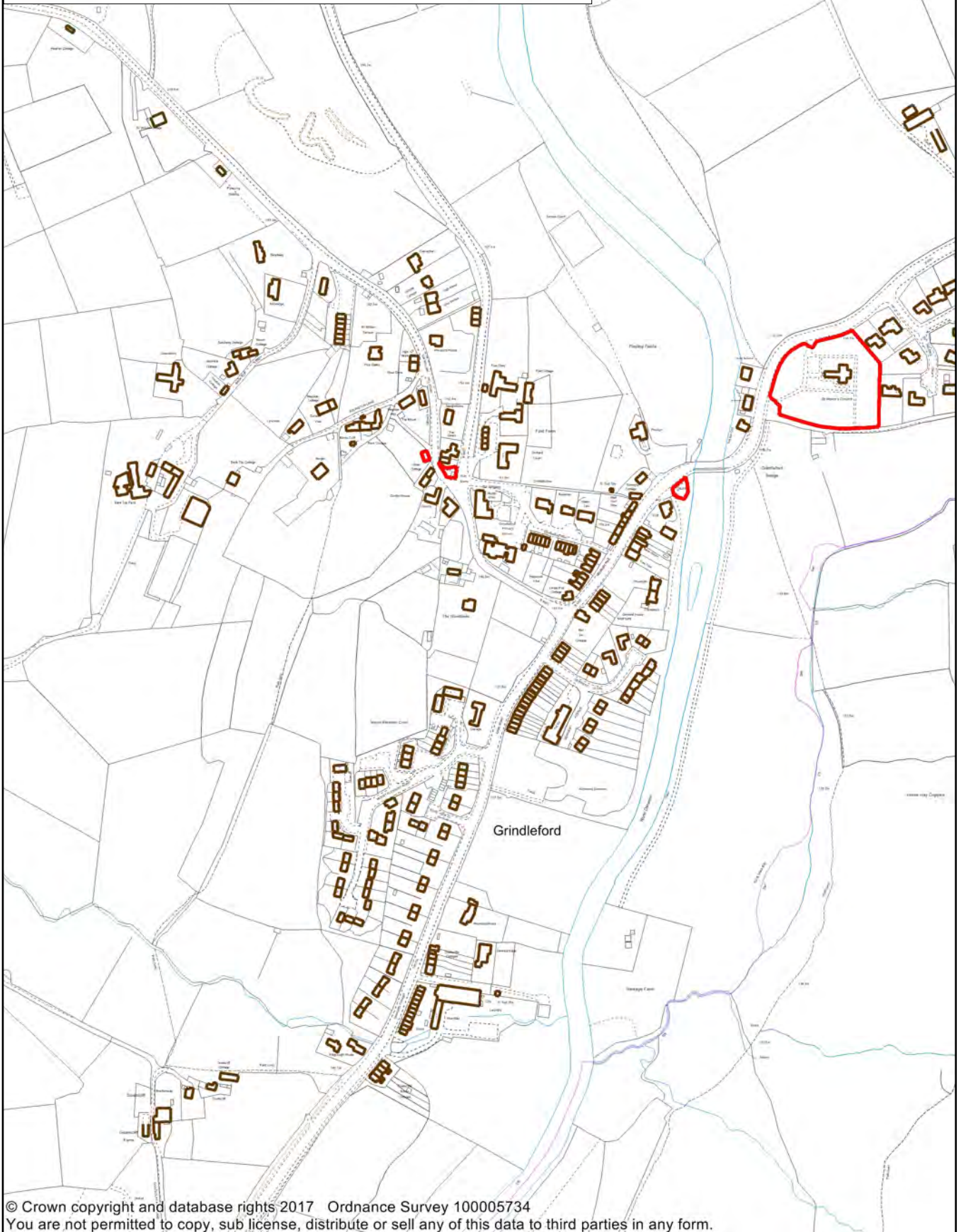
Scale 1:5000

For further detail please see the interactive map at www.peakdistrict.gov.uk/consultations



Proposed Modification

 Removal of Community Recreation Area



© Crown copyright and database rights 2017 Ordnance Survey 100005734
You are not permitted to copy, sub license, distribute or sell any of this data to third parties in any form.


MODIFICATION TO INSET MAP GRINDLEFORD MPM.29

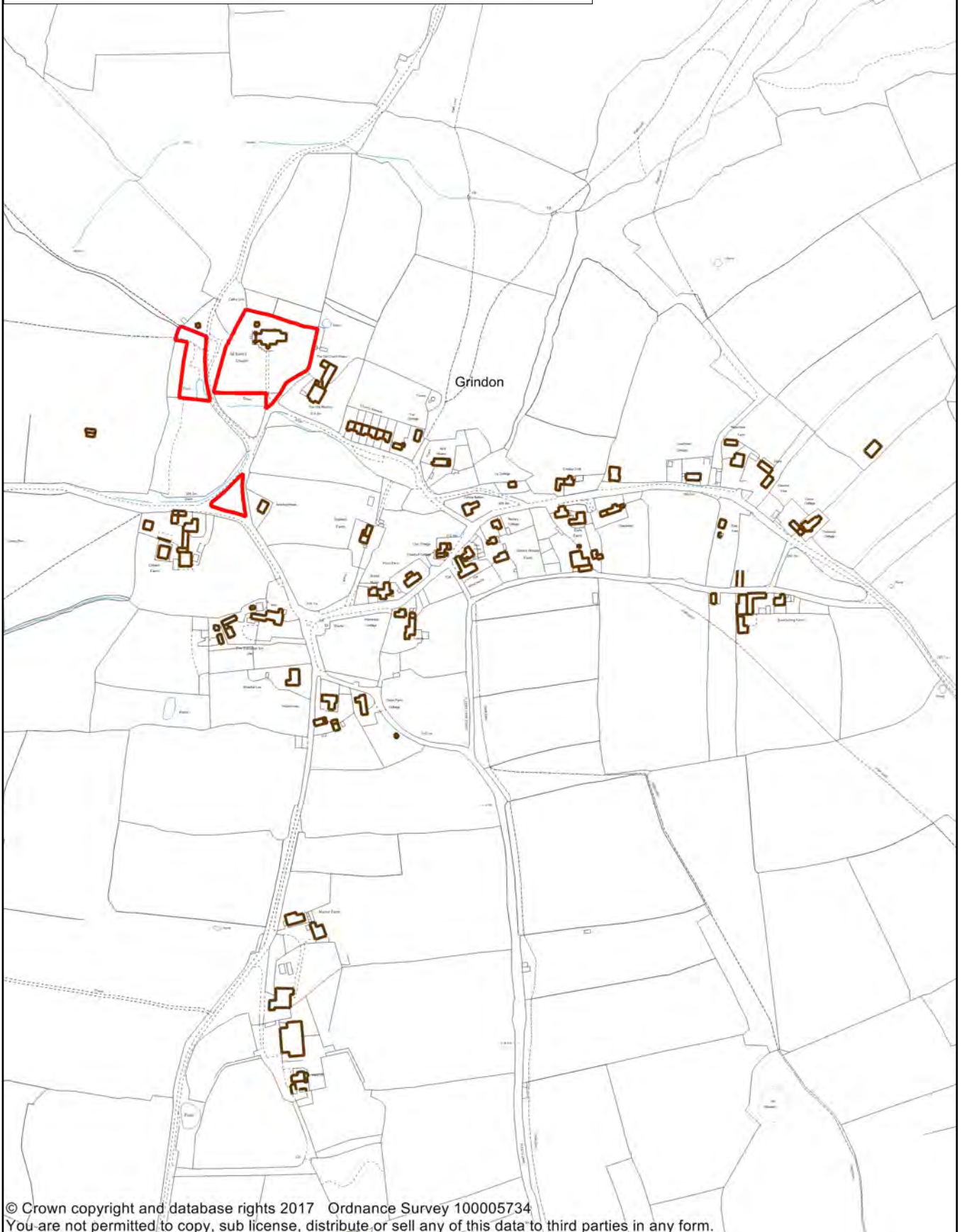
Scale 1:5000

For further detail please see the interactive map at www.peakdistrict.gov.uk/consultations



Proposed Modification

 Removal of Community Recreation Area




MODIFICATION TO INSET MAP GRINDON MPM.30

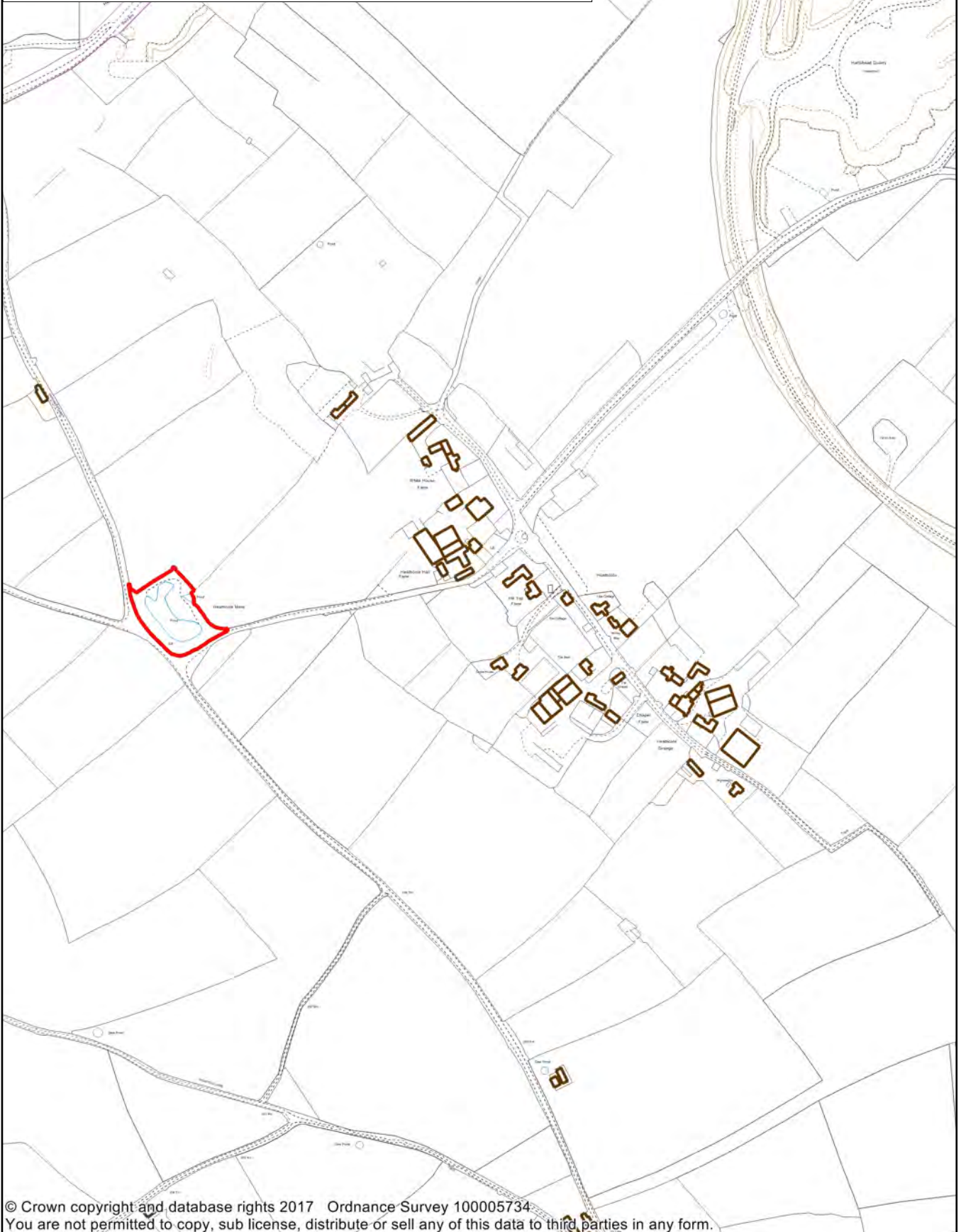
Scale 1:5000

For further detail please see the interactive map at www.peakdistrict.gov.uk/consultations



Proposed Modification

 Removal of Community Recreation Area




MODIFICATION TO INSET MAP HEATHCOTE MPM.31

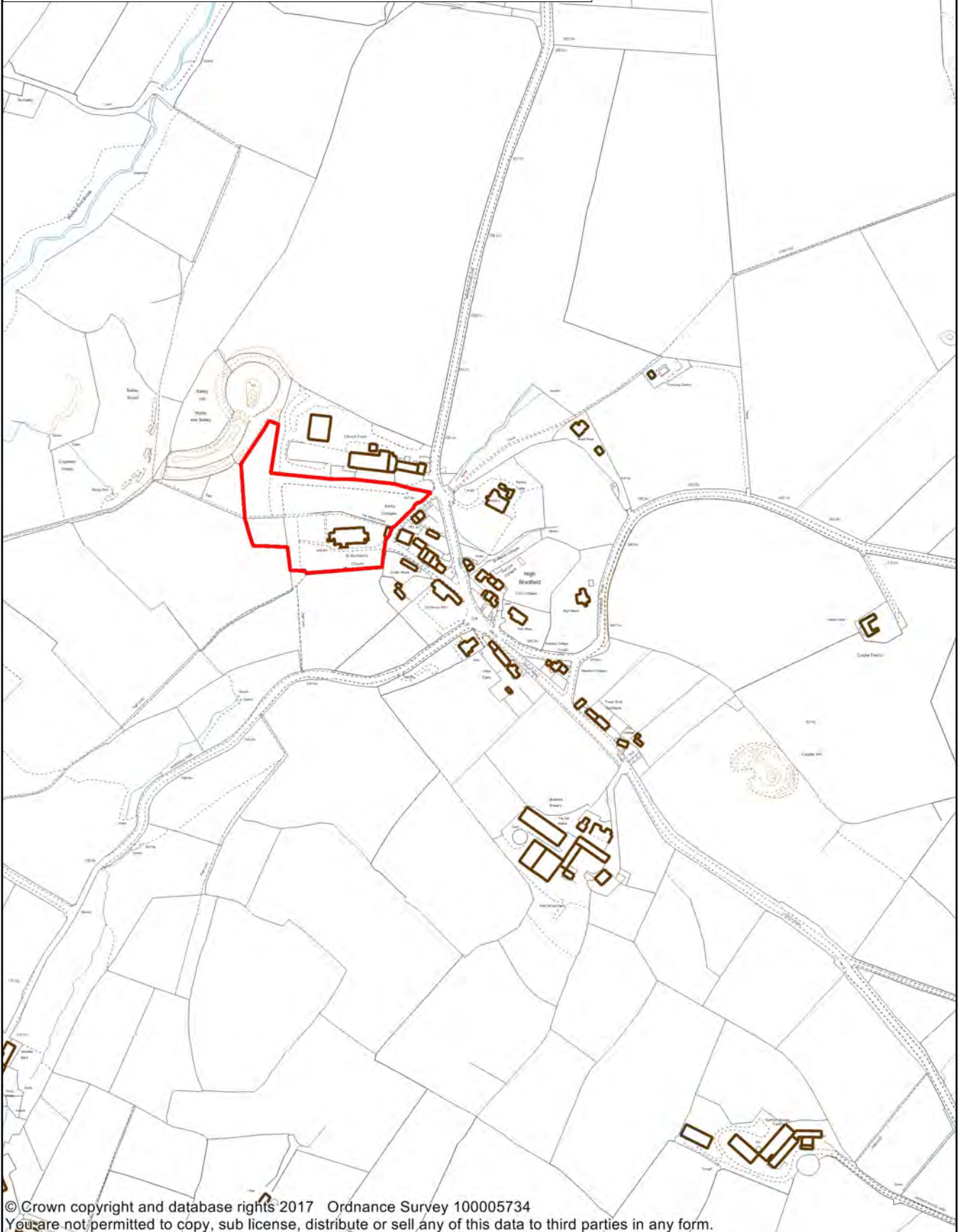
Scale 1:5000

For further detail please see the interactive map at www.peakdistrict.gov.uk/consultations



Proposed Modification

 Removal of Community Recreation Area



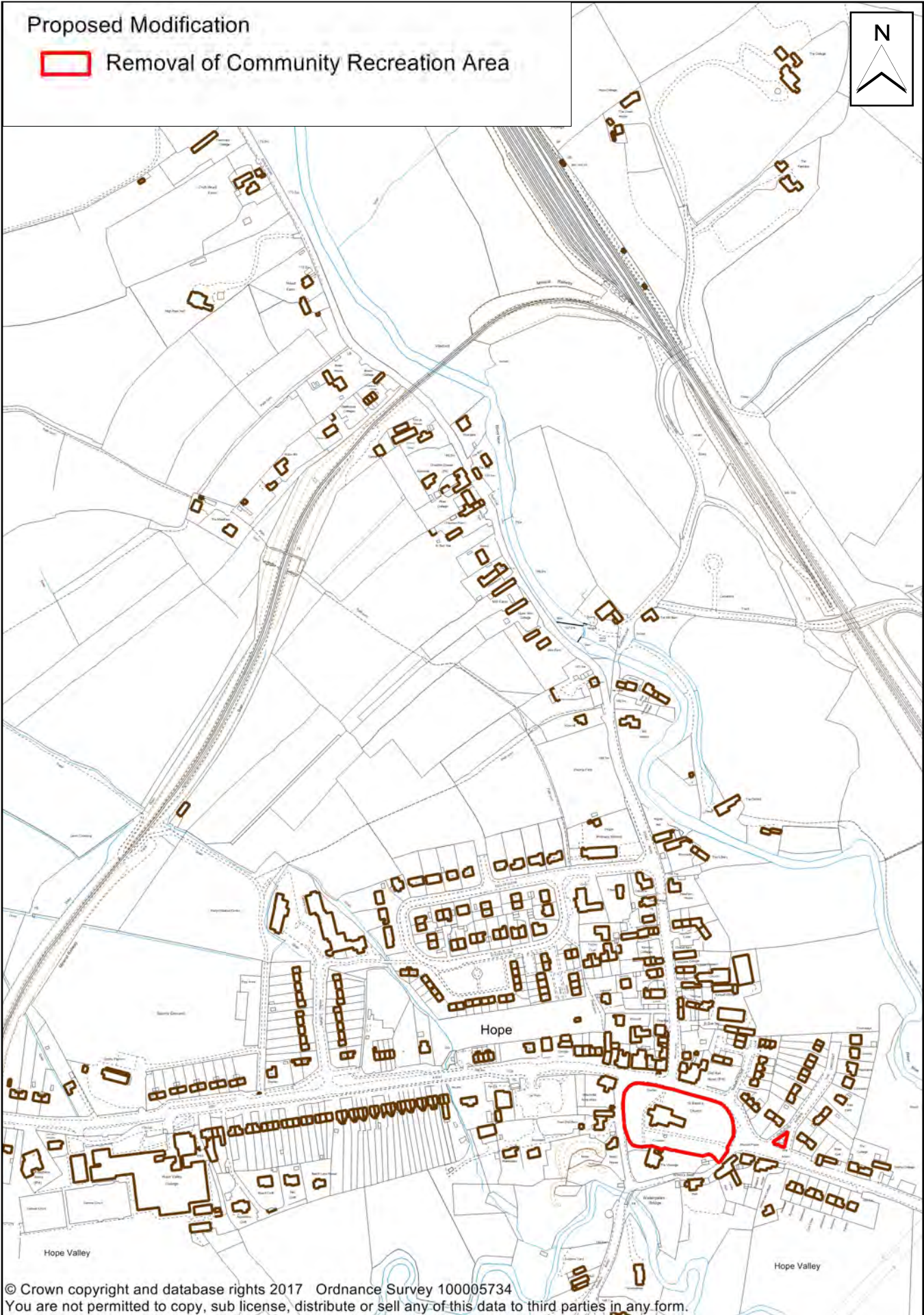
© Crown copyright and database rights 2017 Ordnance Survey 100005734
You are not permitted to copy, sub license, distribute or sell any of this data to third parties in any form.

MODIFICATION TO INSET MAP HIGH BRADFIELD MPM.32

Scale 1:5000

For further detail please see the interactive map at www.peakdistrict.gov.uk/consultations






MODIFICATION TO INSET MAP HOPE MPM.33

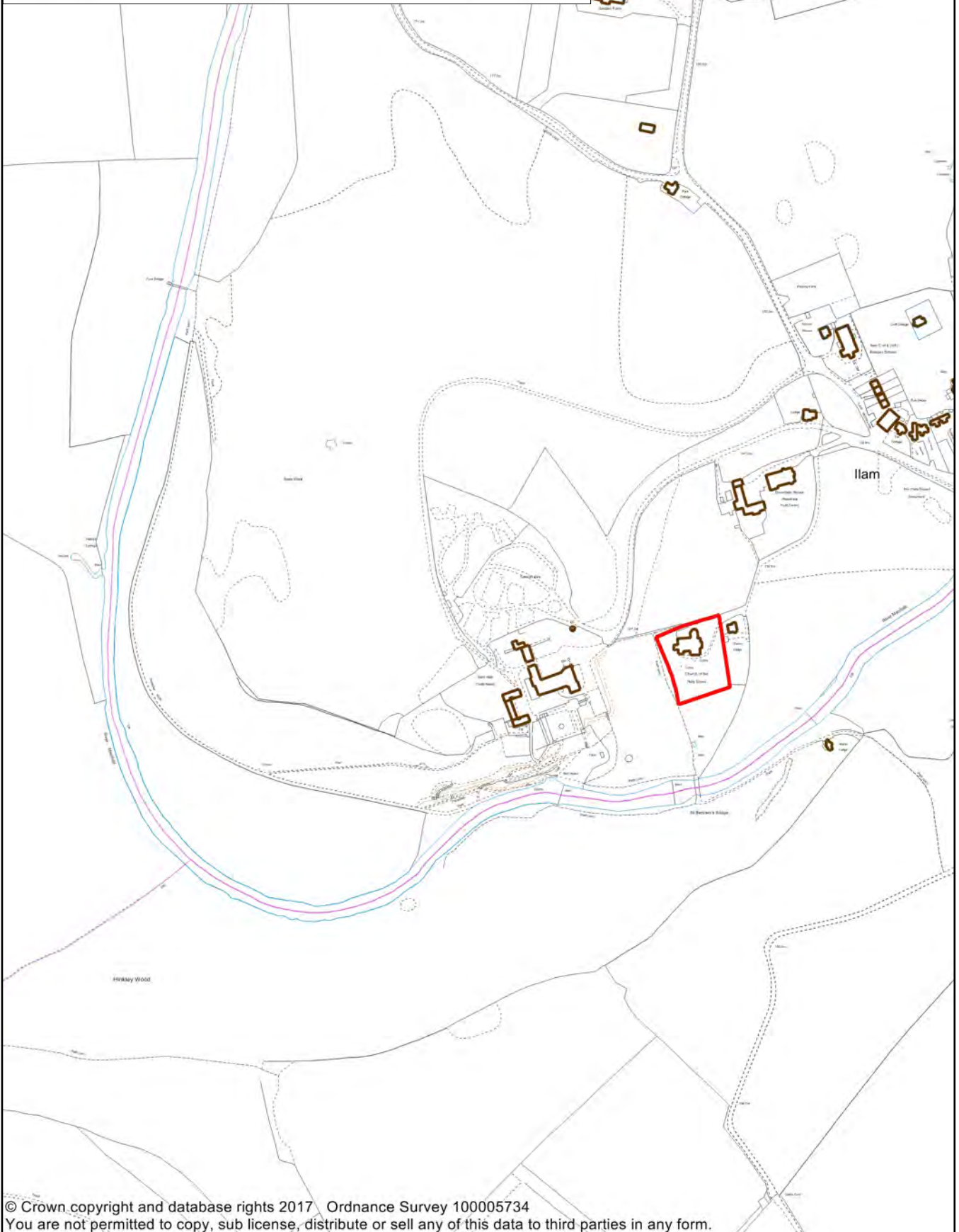
Scale 1:5000

For further detail please see the interactive map at www.peakdistrict.gov.uk/consultations



Proposed Modification

 Removal of Community Recreation Area




MODIFICATION TO INSET MAP ILAM MPM.34

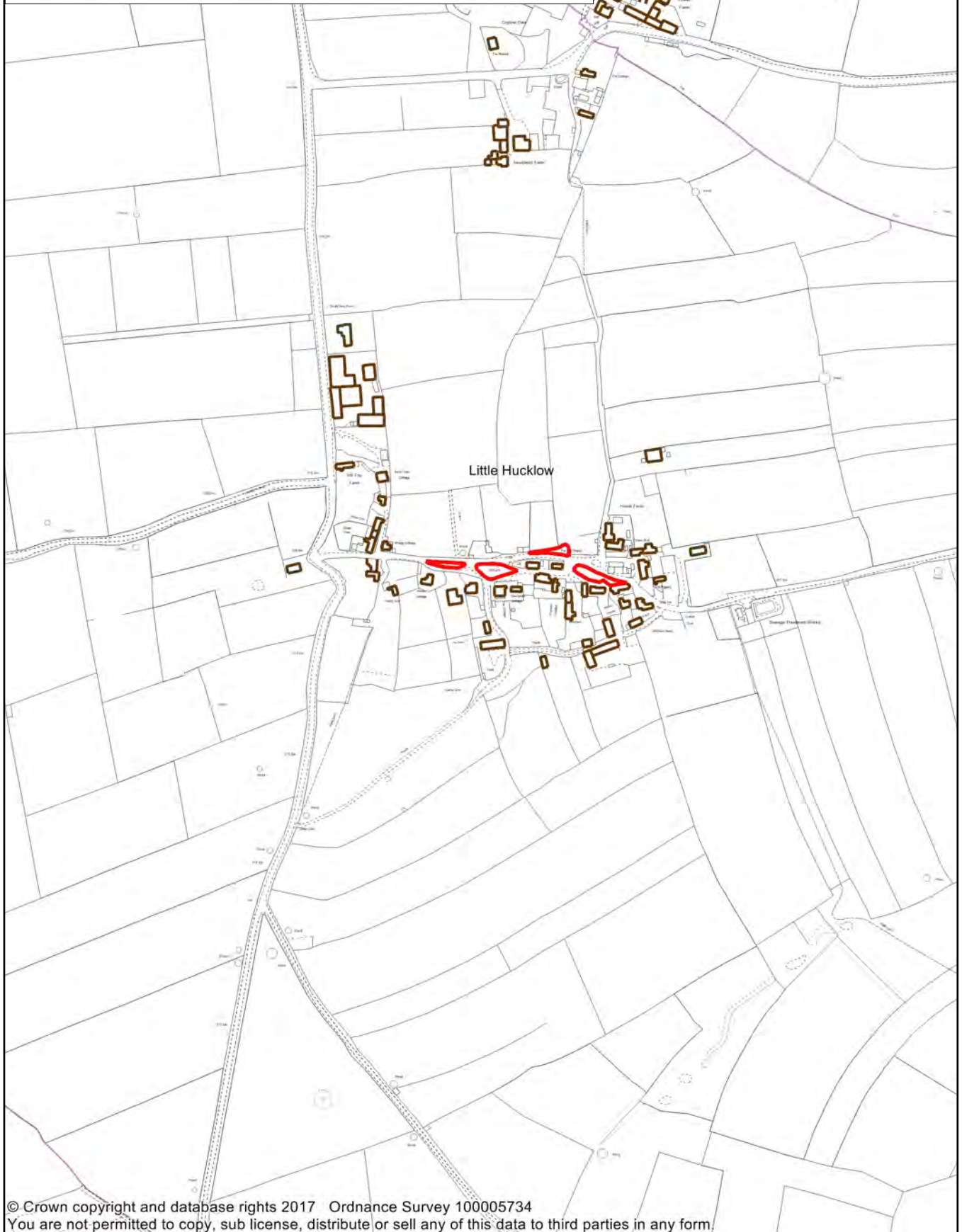
Scale 1:5000

For further detail please see the interactive map at www.peakdistrict.gov.uk/consultations



Proposed Modification

 Removal of Community Recreation Area



© Crown copyright and database rights 2017 Ordnance Survey 100005734
You are not permitted to copy, sub license, distribute or sell any of this data to third parties in any form.


MODIFICATION TO INSET MAP LITTLE HUCKLOW MPM.35

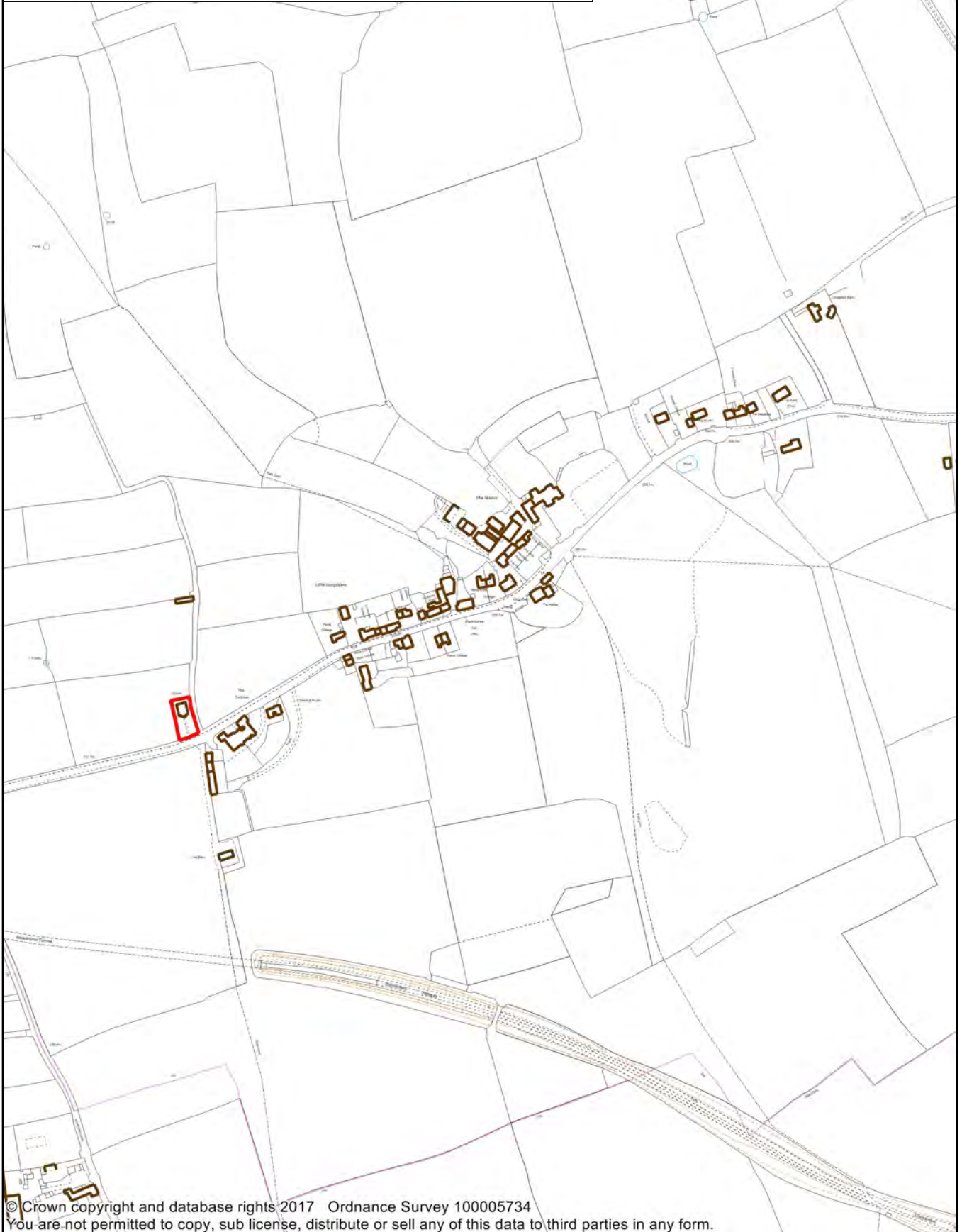
Scale 1:2500

For further detail please see the interactive map at www.peakdistrict.gov.uk/consultations



Proposed Modification

 Removal of Community Recreation Area




MODIFICATION TO INSET MAP LITTLE LONGSTONE MPM.36

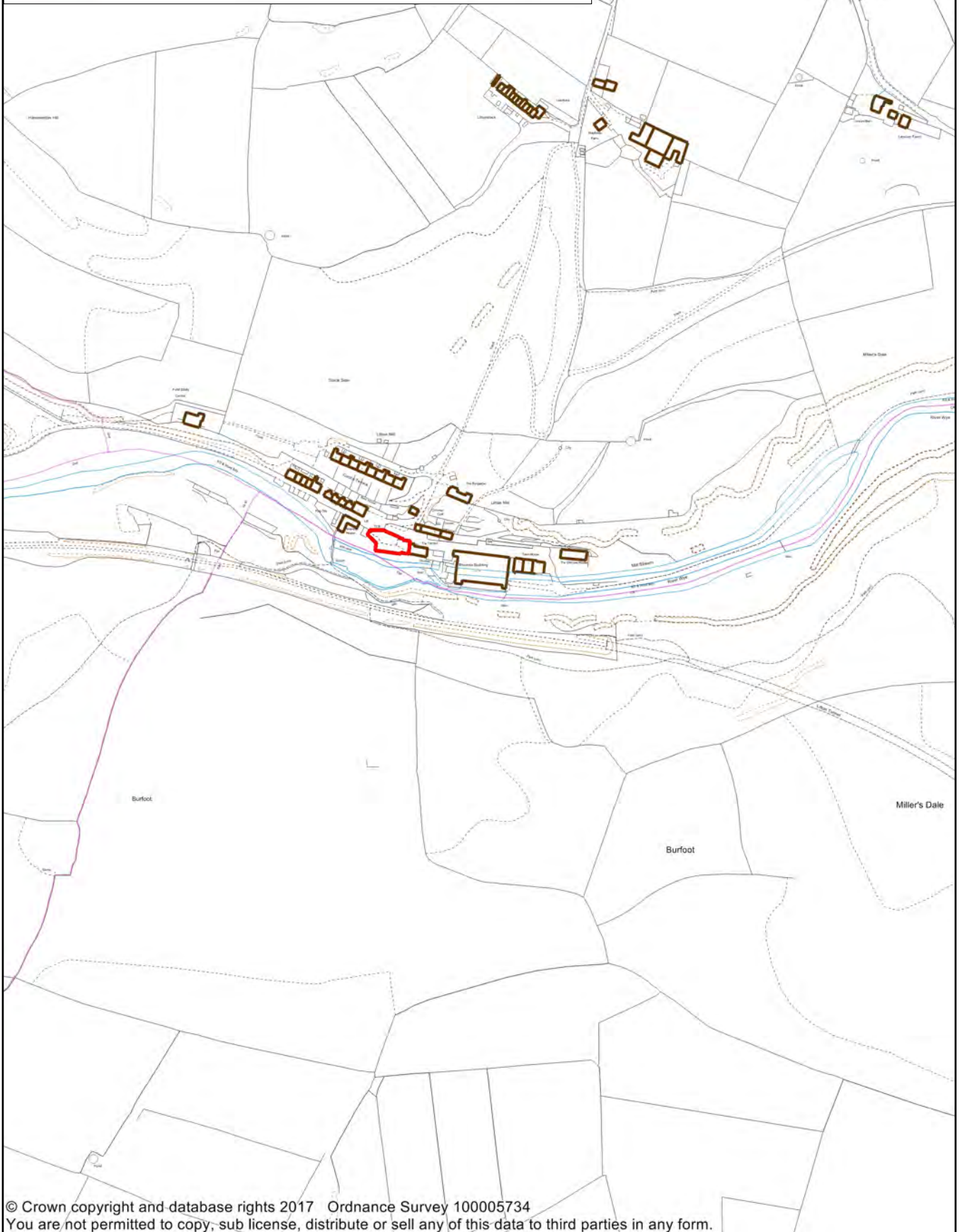
Scale 1:5000

For further detail please see the interactive map at www.peakdistrict.gov.uk/consultations



Proposed Modification

 Removal of Community Recreation Area



© Crown copyright and database rights 2017 Ordnance Survey 100005734
You are not permitted to copy, sub license, distribute or sell any of this data to third parties in any form.


MODIFICATION TO INSET MAP LITTON MILL MPM.38

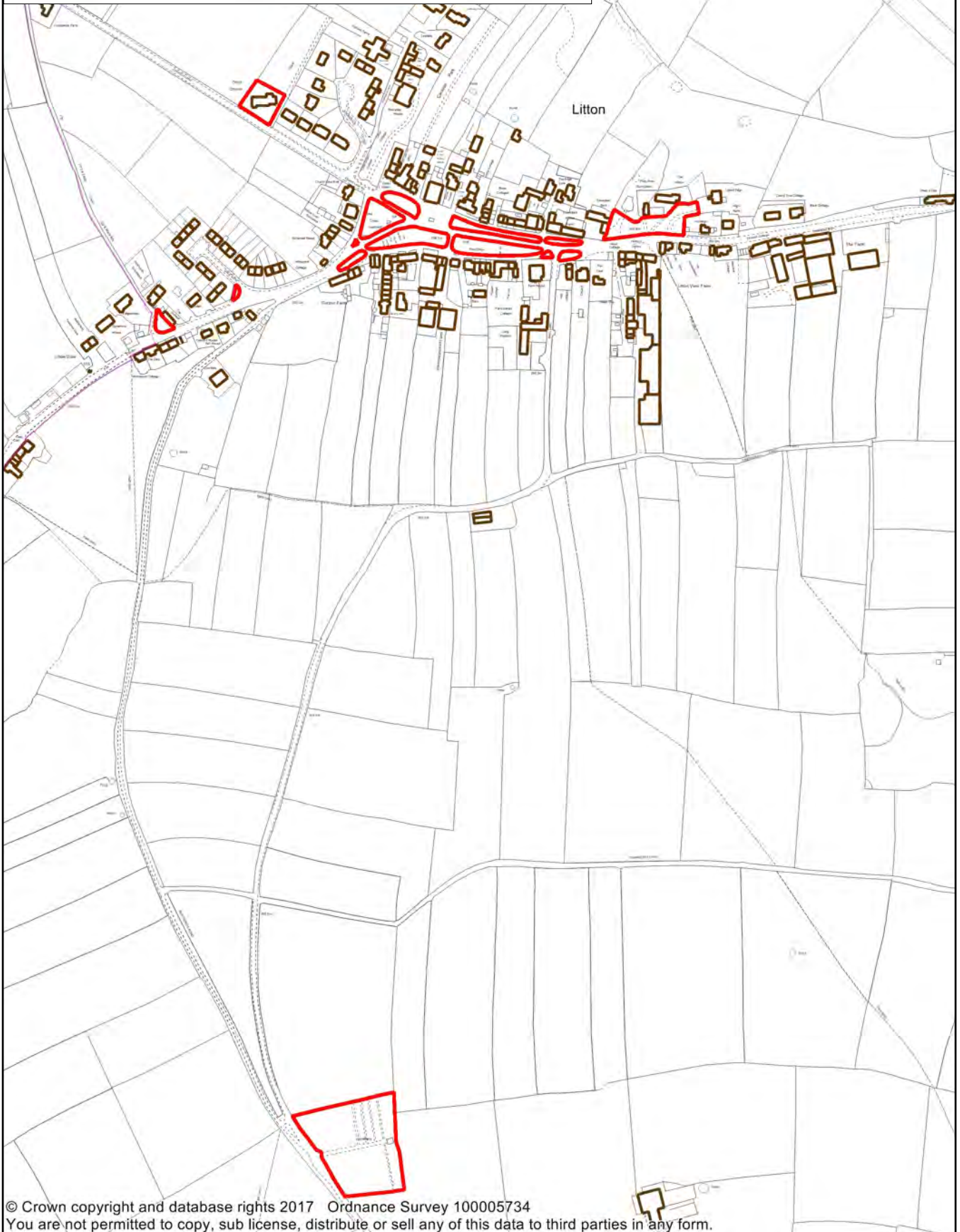
Scale 1:5000

For further detail please see the interactive map at www.peakdistrict.gov.uk/consultations



Proposed Modification

 Removal of Community Recreation Area



© Crown copyright and database rights 2017 Ordnance Survey 100005734
You are not permitted to copy, sub license, distribute or sell any of this data to third parties in any form.


MODIFICATION TO INSET MAP LITTON MPM.37

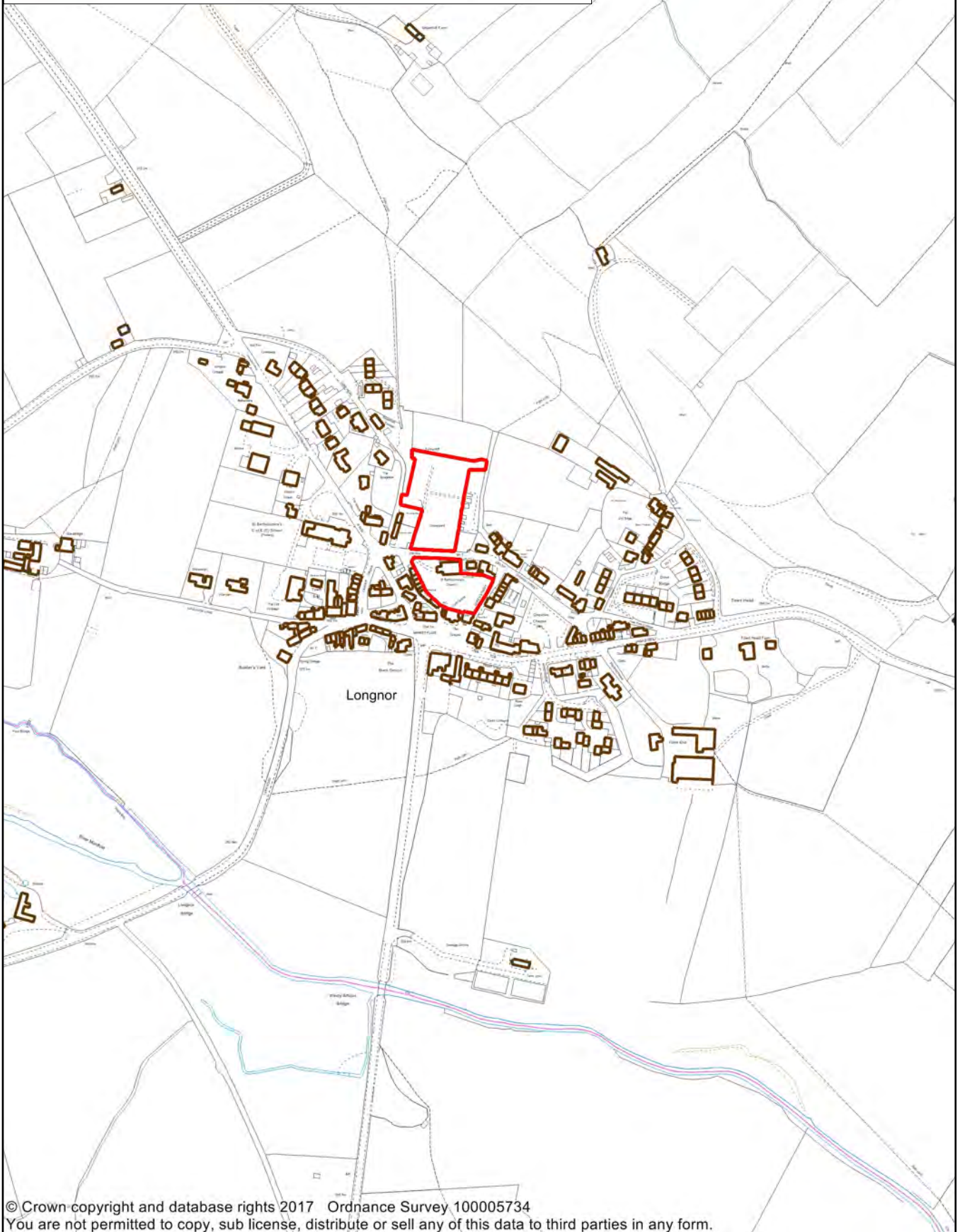
Scale 1:5000

For further detail please see the interactive map at www.peakdistrict.gov.uk/consultations



Proposed Modification

 Removal of Community Recreation Area



© Crown copyright and database rights 2017 Ordnance Survey 100005734
You are not permitted to copy, sub license, distribute or sell any of this data to third parties in any form.


MODIFICATION TO INSET MAP LONGNOR MPM.39

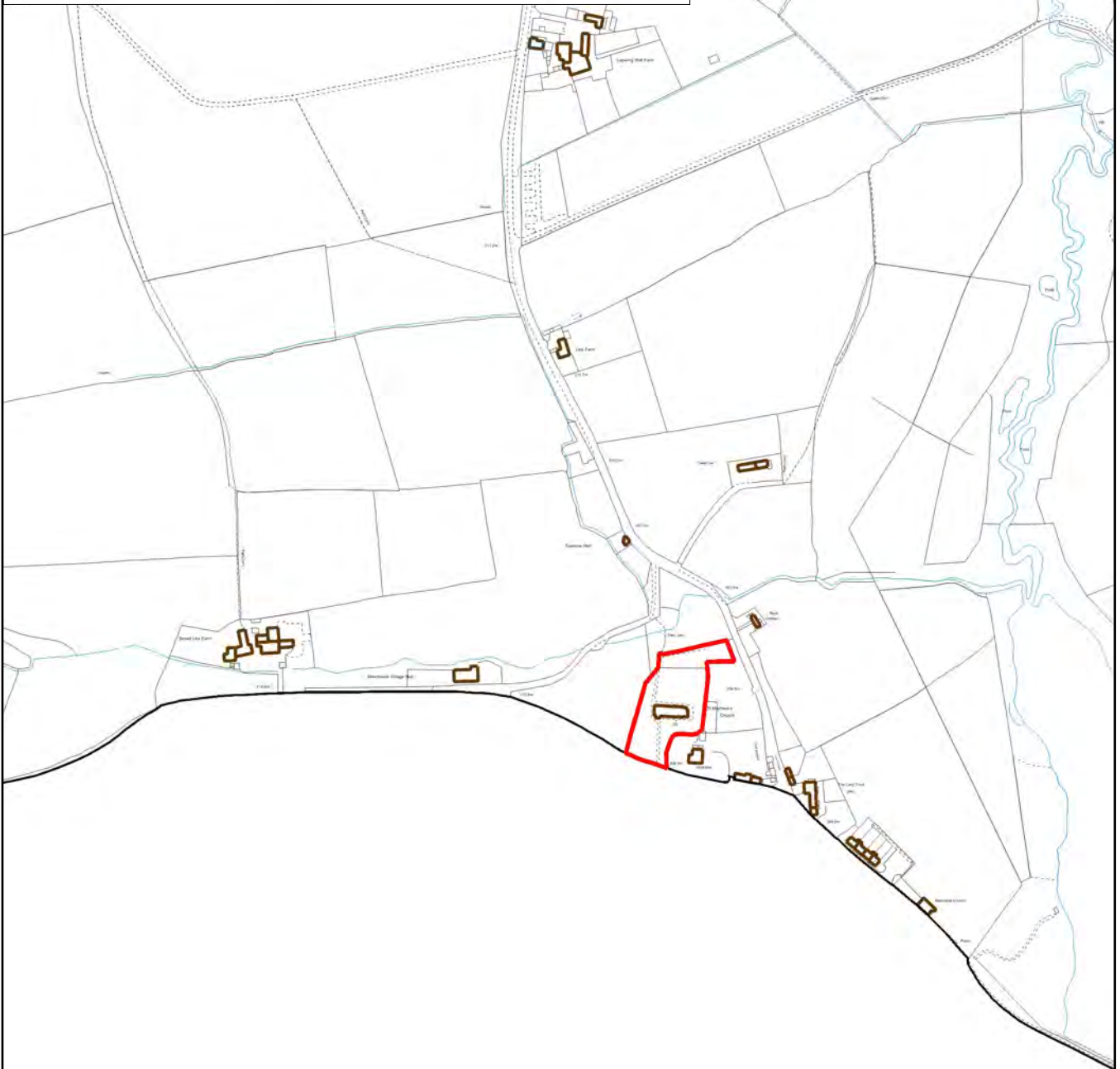
Scale 1:5000

For further detail please see the interactive map at www.peakdistrict.gov.uk/consultations



Proposed Modification

 Removal of Community Recreation Area



© Crown copyright and database rights 2017 Ordnance Survey 100005734
You are not permitted to copy, sub license, distribute or sell any of this data to third parties in any form.


MODIFICATION TO INSET MAP MEERBROOK MPM.40

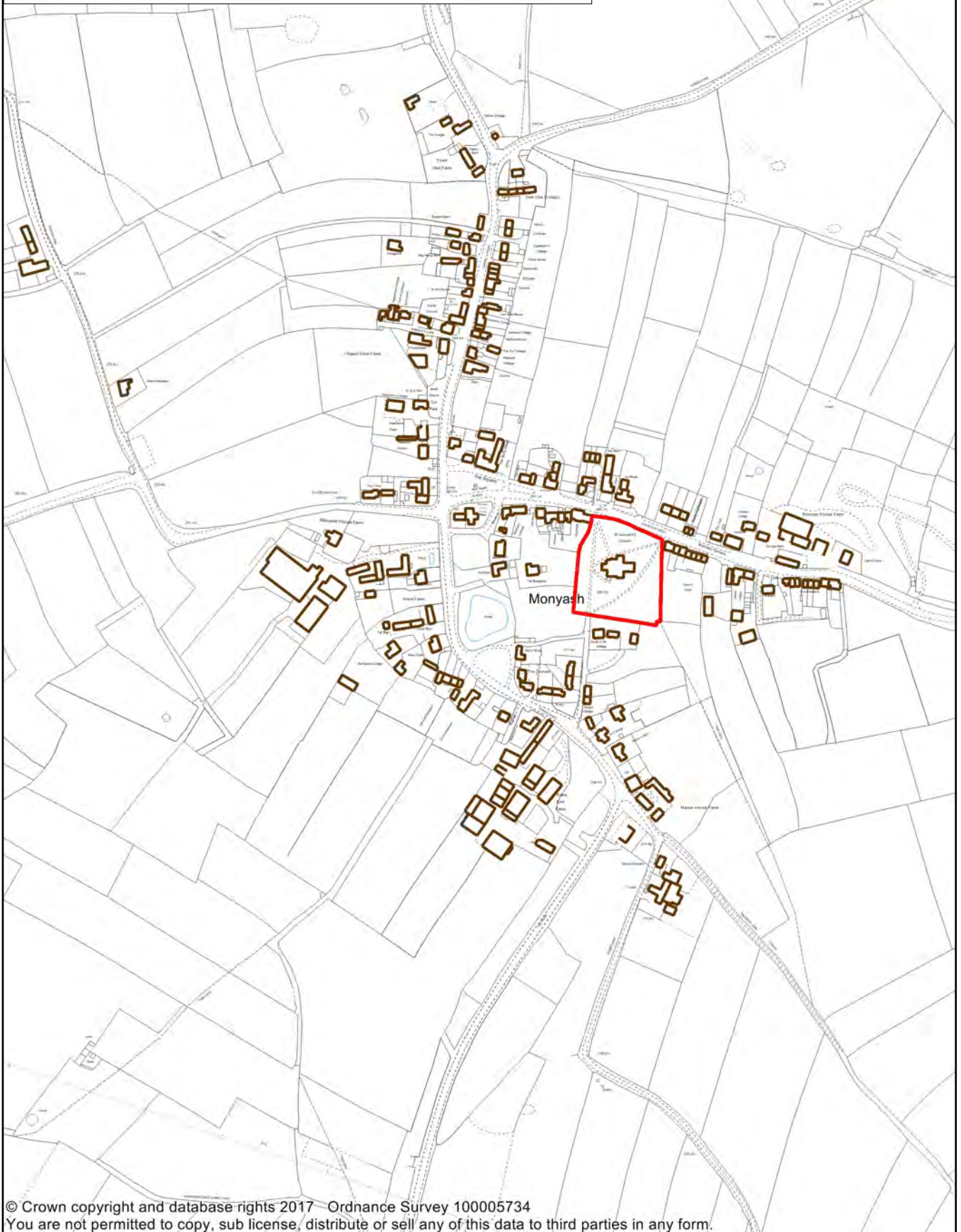
Scale 1:5000

For further detail please see the interactive map at www.peakdistrict.gov.uk/consultations



Proposed Modification

 Removal of Community Recreation Area



© Crown copyright and database rights 2017 - Ordnance Survey 100005734
You are not permitted to copy, sub license, distribute or sell any of this data to third parties in any form.


MODIFICATION TO INSET MAP MONYASH MPM.41

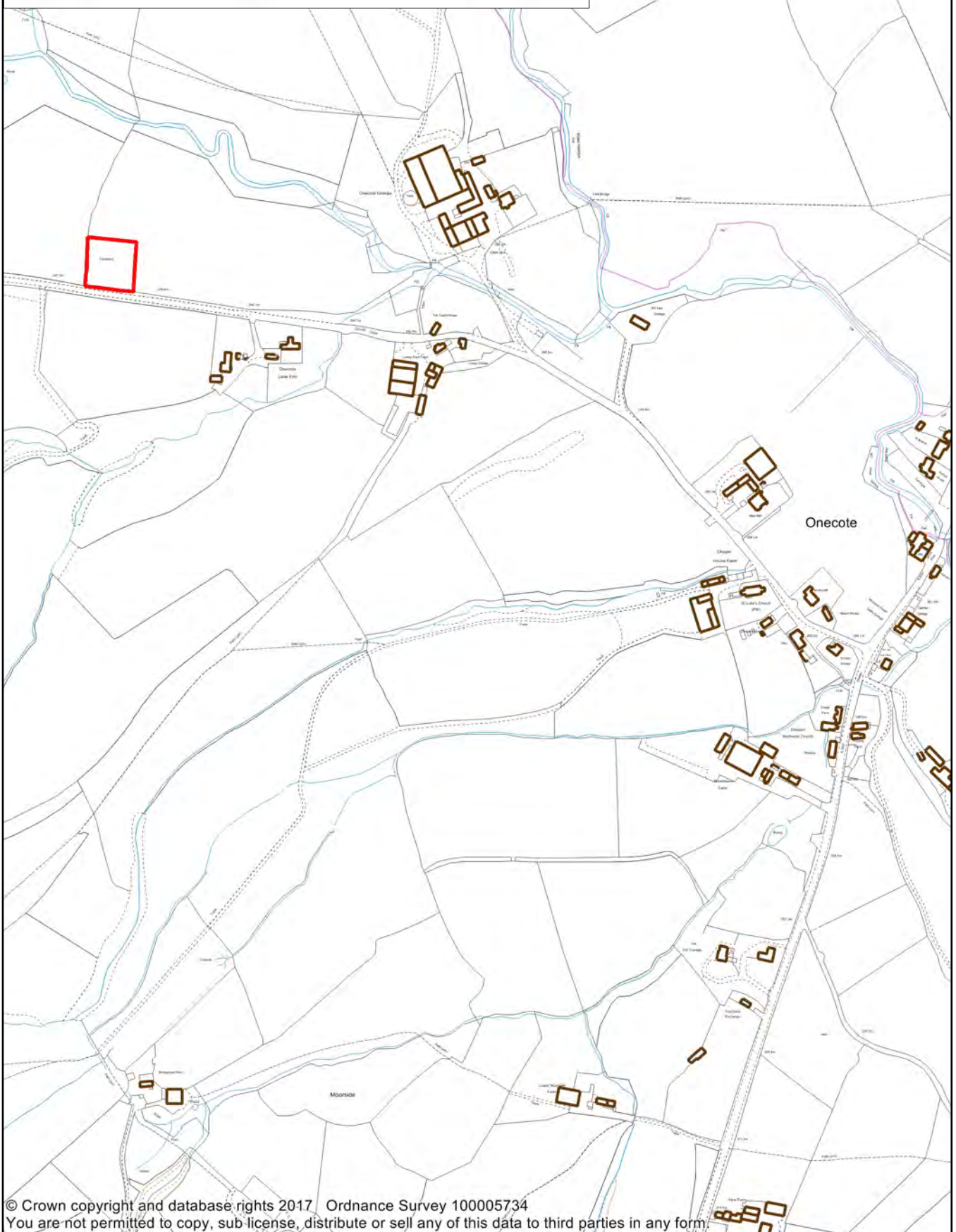
Scale 1:5000

For further detail please see the interactive map at www.peakdistrict.gov.uk/consultations



Proposed Modification

 Removal of Community Recreation Area



© Crown copyright and database rights 2017 Ordnance Survey 100005734
You are not permitted to copy, sub-license, distribute or sell any of this data to third parties in any form.


MODIFICATION TO INSET MAP ONECOTE MPM.42

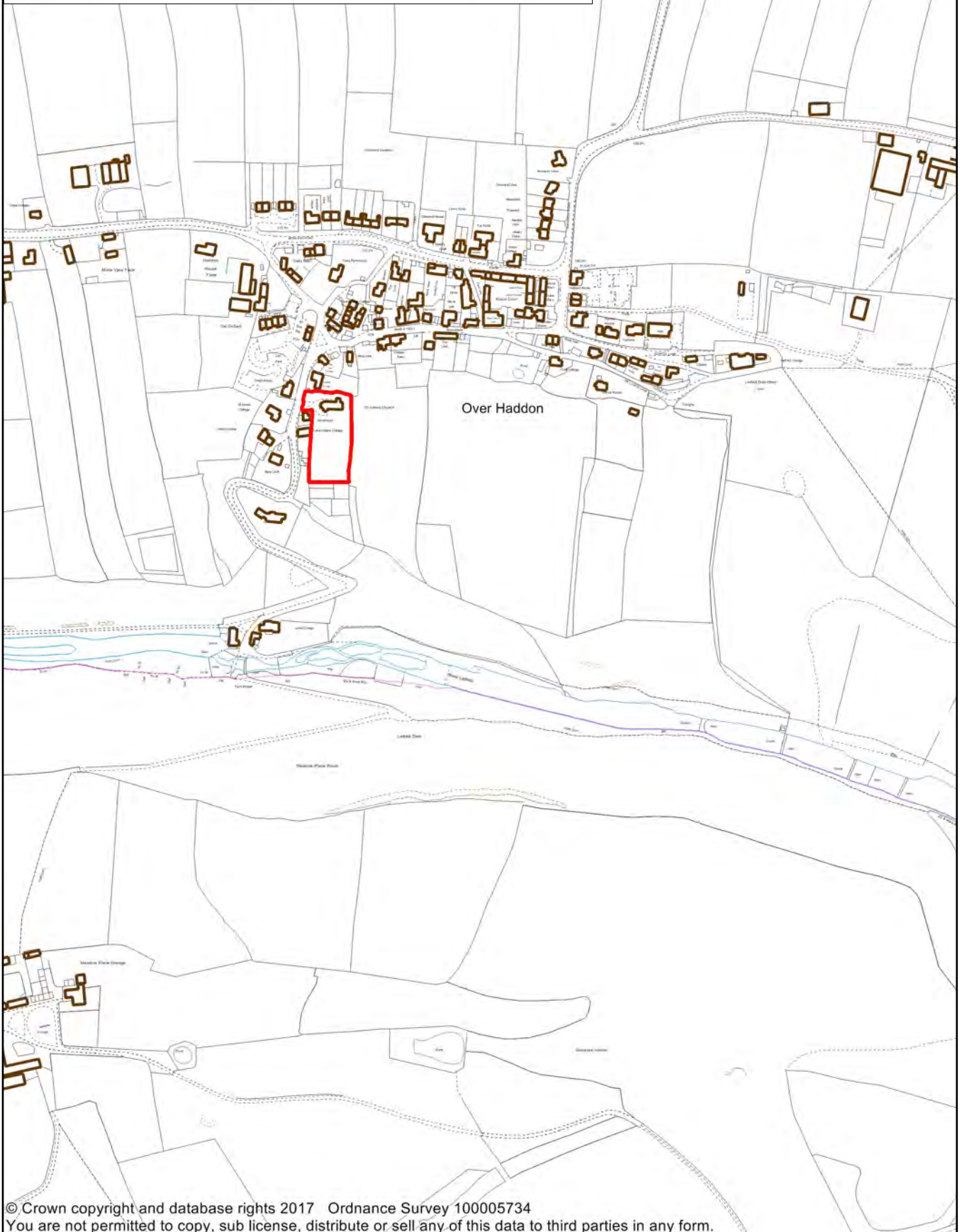
Scale 1:5000

For further detail please see the interactive map at www.peakdistrict.gov.uk/consultations



Proposed Modification

 Removal of Community Recreation Area



© Crown copyright and database rights 2017 Ordnance Survey 100005734
You are not permitted to copy, sub license, distribute or sell any of this data to third parties in any form.


MODIFICATION TO INSET MAP OVER HADDON MPM.43

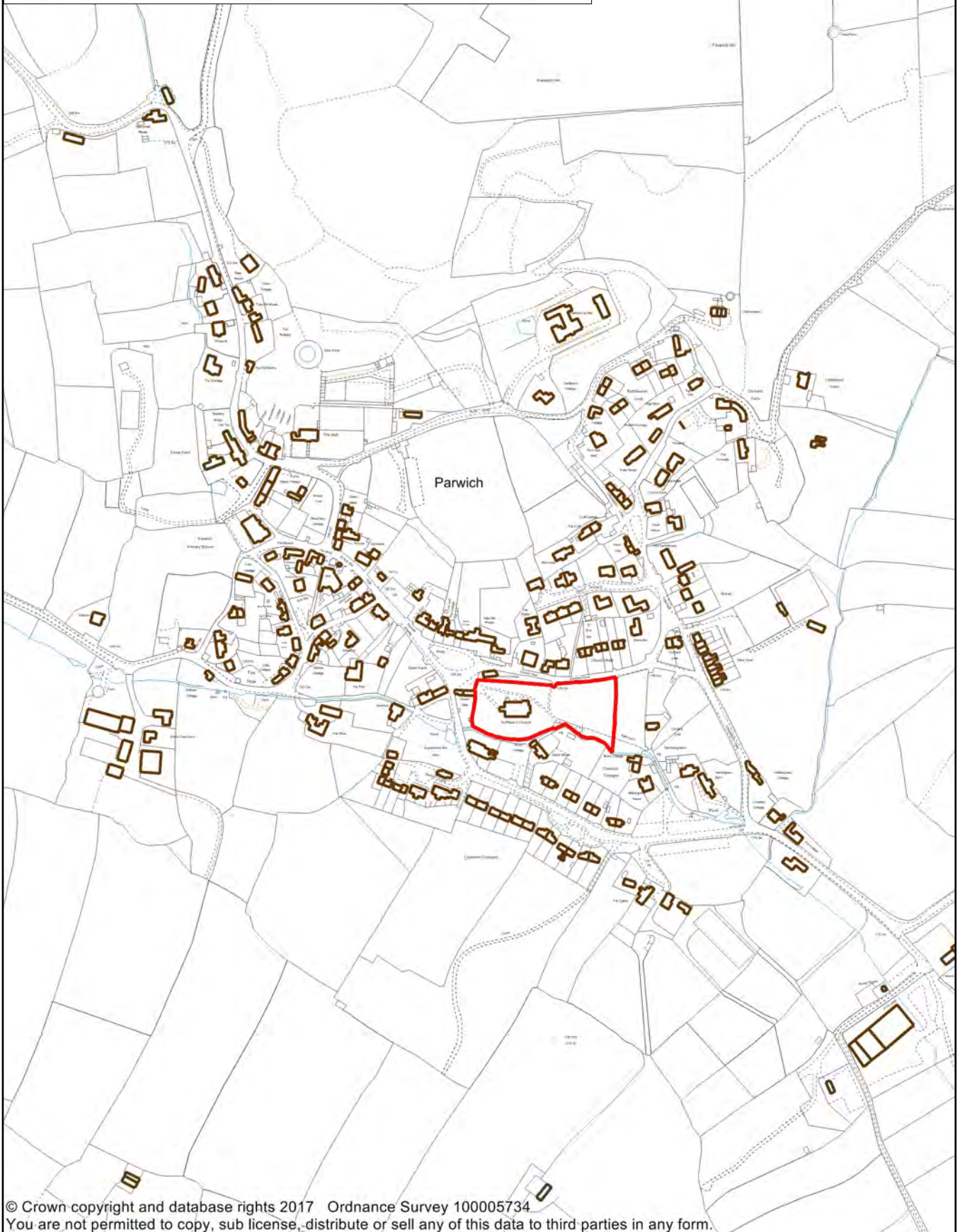
Scale 1:5000

For further detail please see the interactive map at www.peakdistrict.gov.uk/consultations



Proposed Modification

 Removal of Community Recreation Area



© Crown copyright and database rights 2017 Ordnance Survey 100005734
You are not permitted to copy, sub license, distribute or sell any of this data to third parties in any form.


MODIFICATION TO INSET MAP PARWICH MPM.44

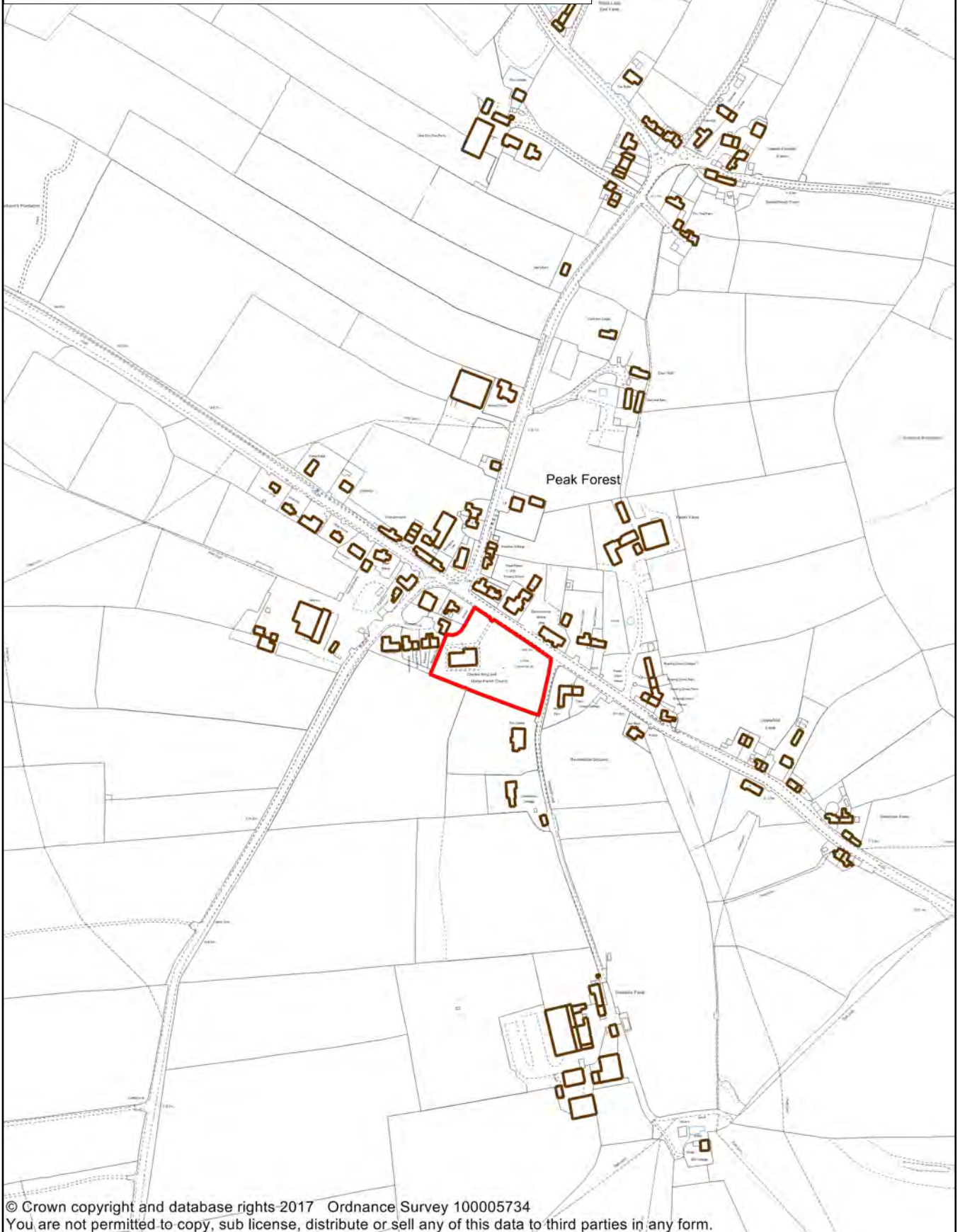
Scale 1:5000

For further detail please see the interactive map at www.peakdistrict.gov.uk/consultations



Proposed Modification

 Removal of Community Recreation Area




MODIFICATION TO INSET MAP PEAK FOREST MPM.45

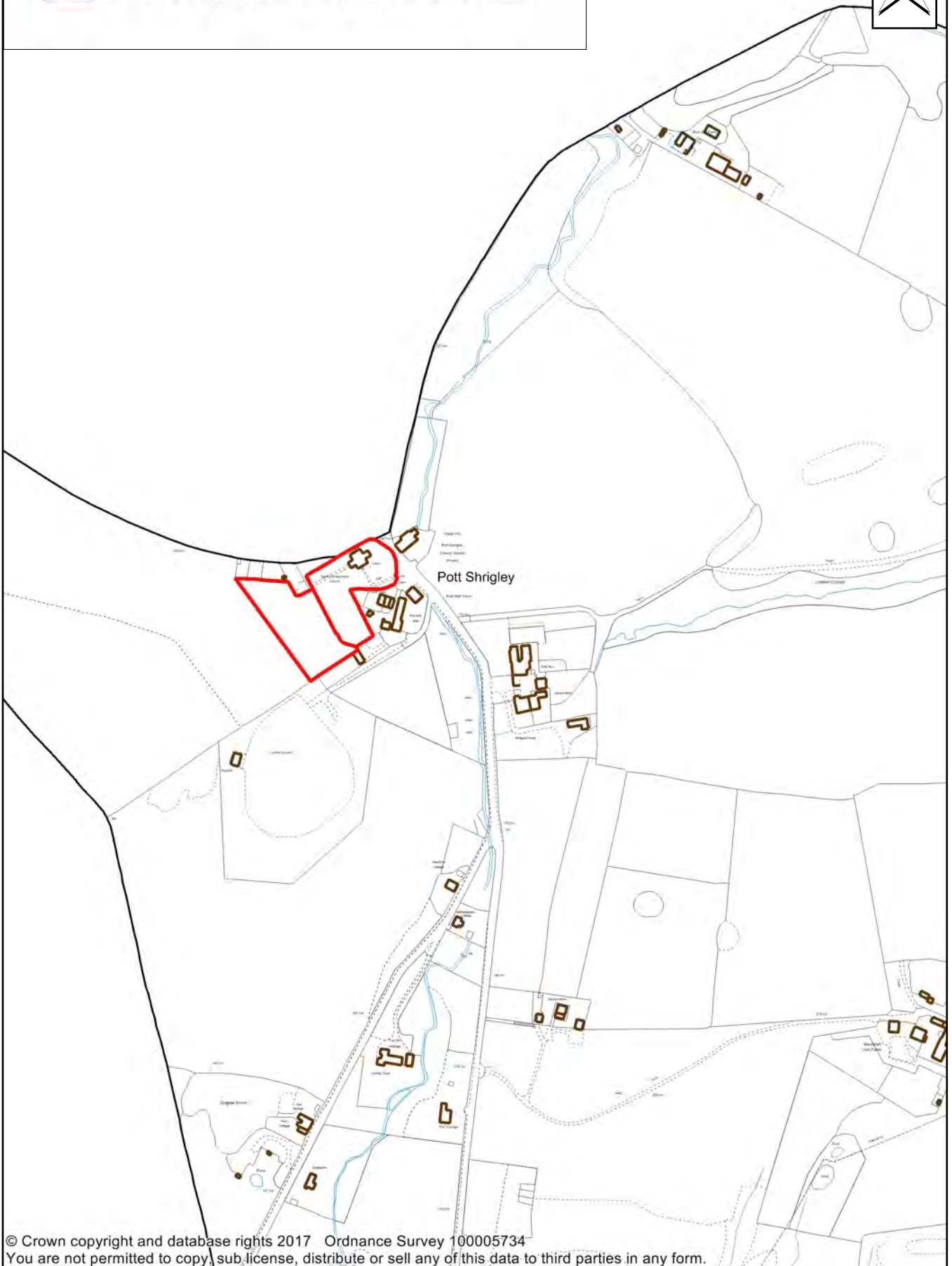
Scale 1:5000

For further detail please see the interactive map at www.peakdistrict.gov.uk/consultations



Proposed Modification

 Removal of Community Recreation Area



© Crown copyright and database rights 2017 Ordnance Survey 100005734
You are not permitted to copy, sub-license, distribute or sell any of this data to third parties in any form.


MODIFICATION TO INSET MAP POTT SHRIGLEY MPM.46

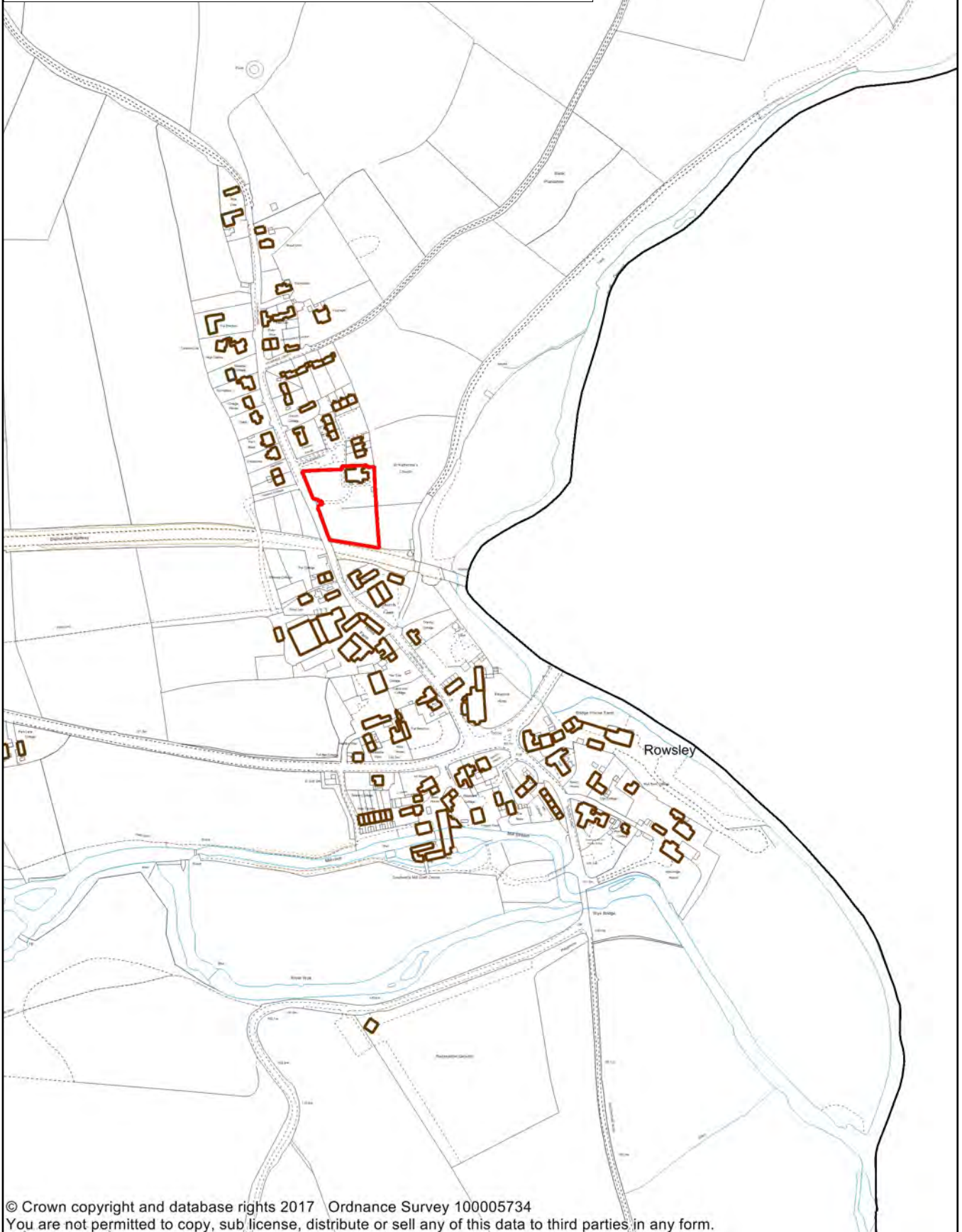
Scale 1:5000

For further detail please see the interactive map at www.peakdistrict.gov.uk/consultations



Proposed Modification

 Removal of Community Recreation Area



© Crown copyright and database rights 2017 Ordnance Survey 100005734
You are not permitted to copy, sub license, distribute or sell any of this data to third parties in any form.


MODIFICATION TO INSET MAP ROWSLEY MPM.47

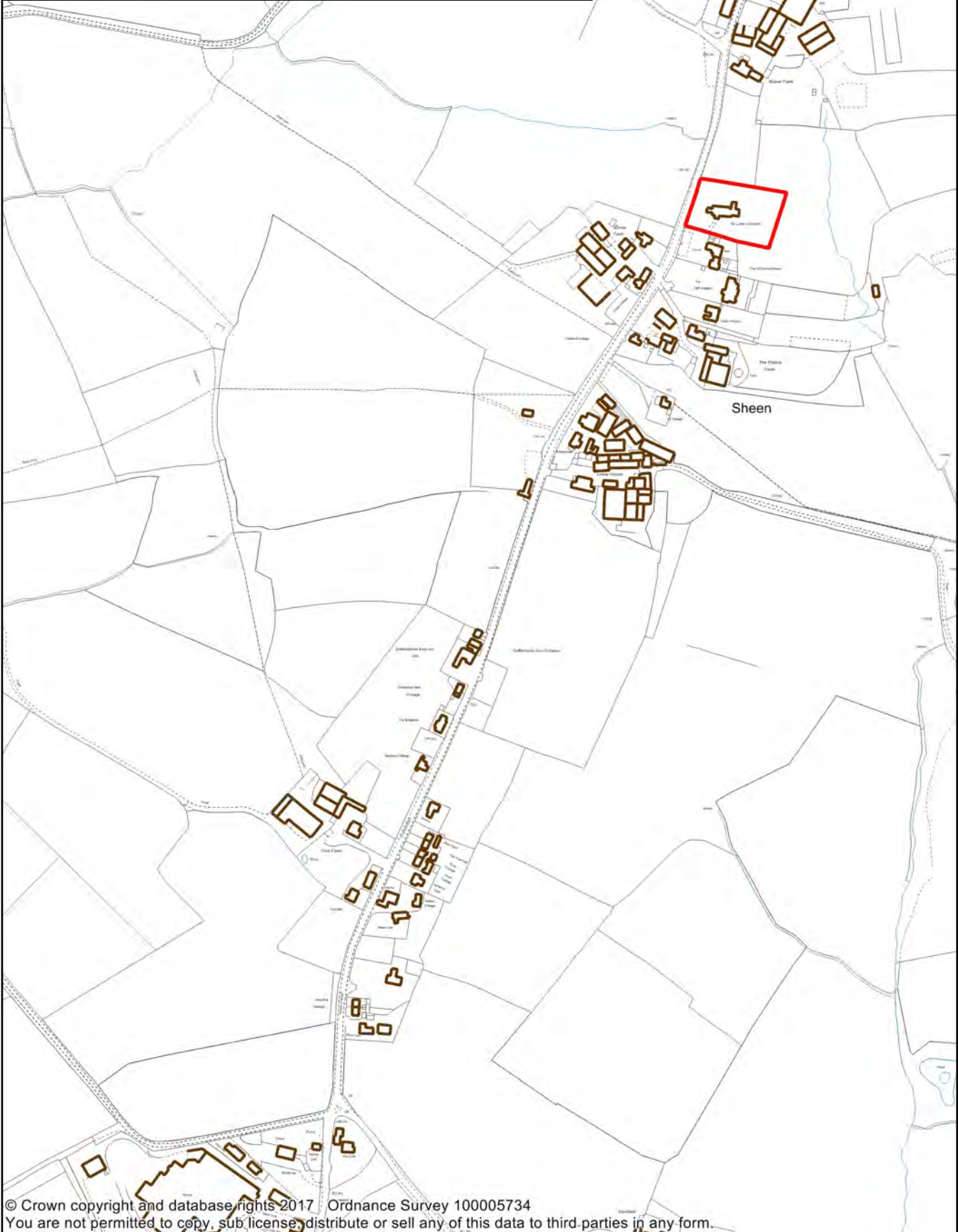
Scale 1:5000

For further detail please see the interactive map at www.peakdistrict.gov.uk/consultations



Proposed Modification

 Removal of Community Recreation Area



© Crown copyright and database rights 2017 Ordnance Survey 100005734
You are not permitted to copy, sub-license, distribute or sell any of this data to third parties in any form.


MODIFICATION TO INSET MAP SHEEN MPM.48

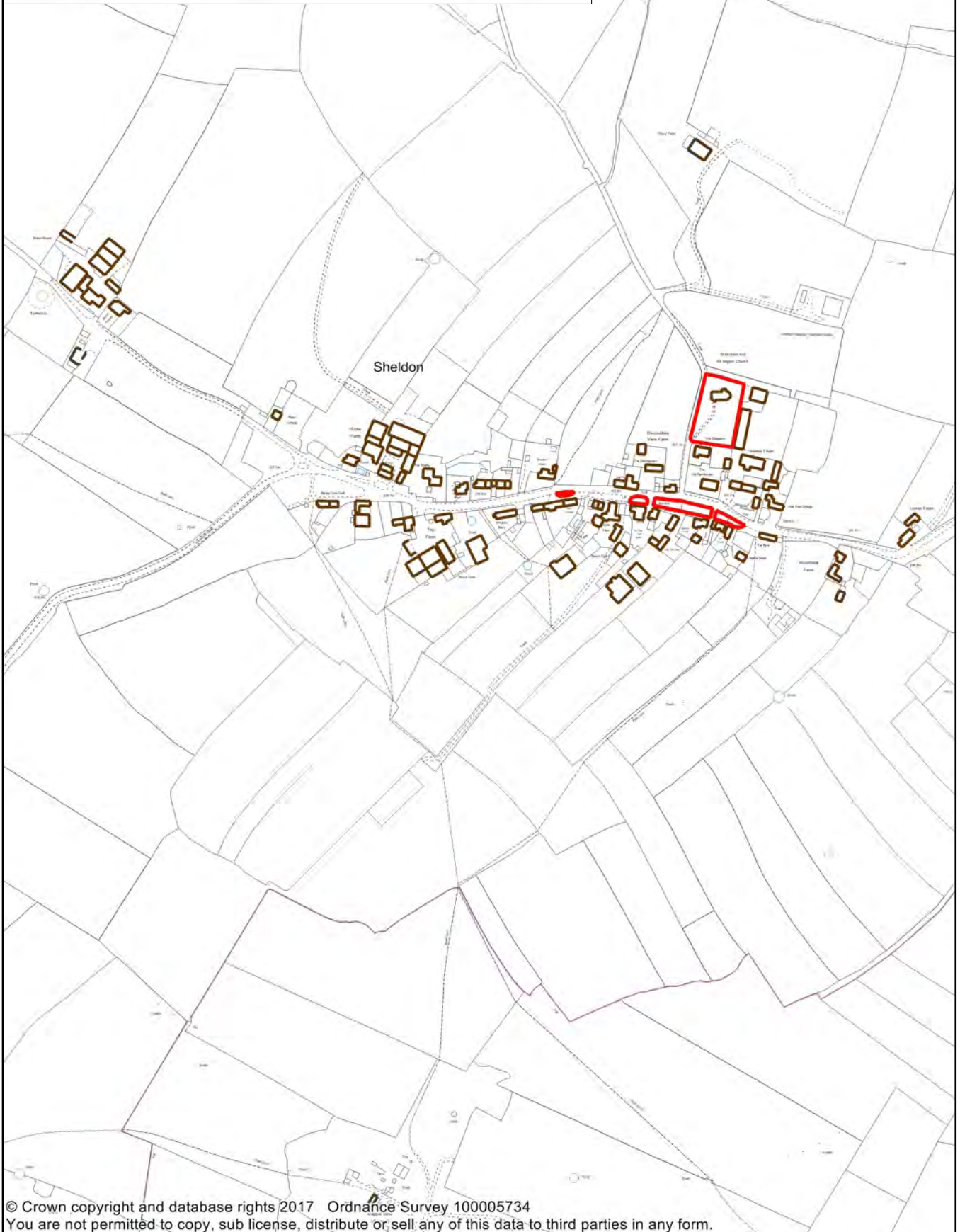
Scale 1:5000

For further detail please see the interactive map at www.peakdistrict.gov.uk/consultations



Proposed Modification

 Removal of Community Recreation Area




MODIFICATION TO INSET MAP SHELDON MPM.49

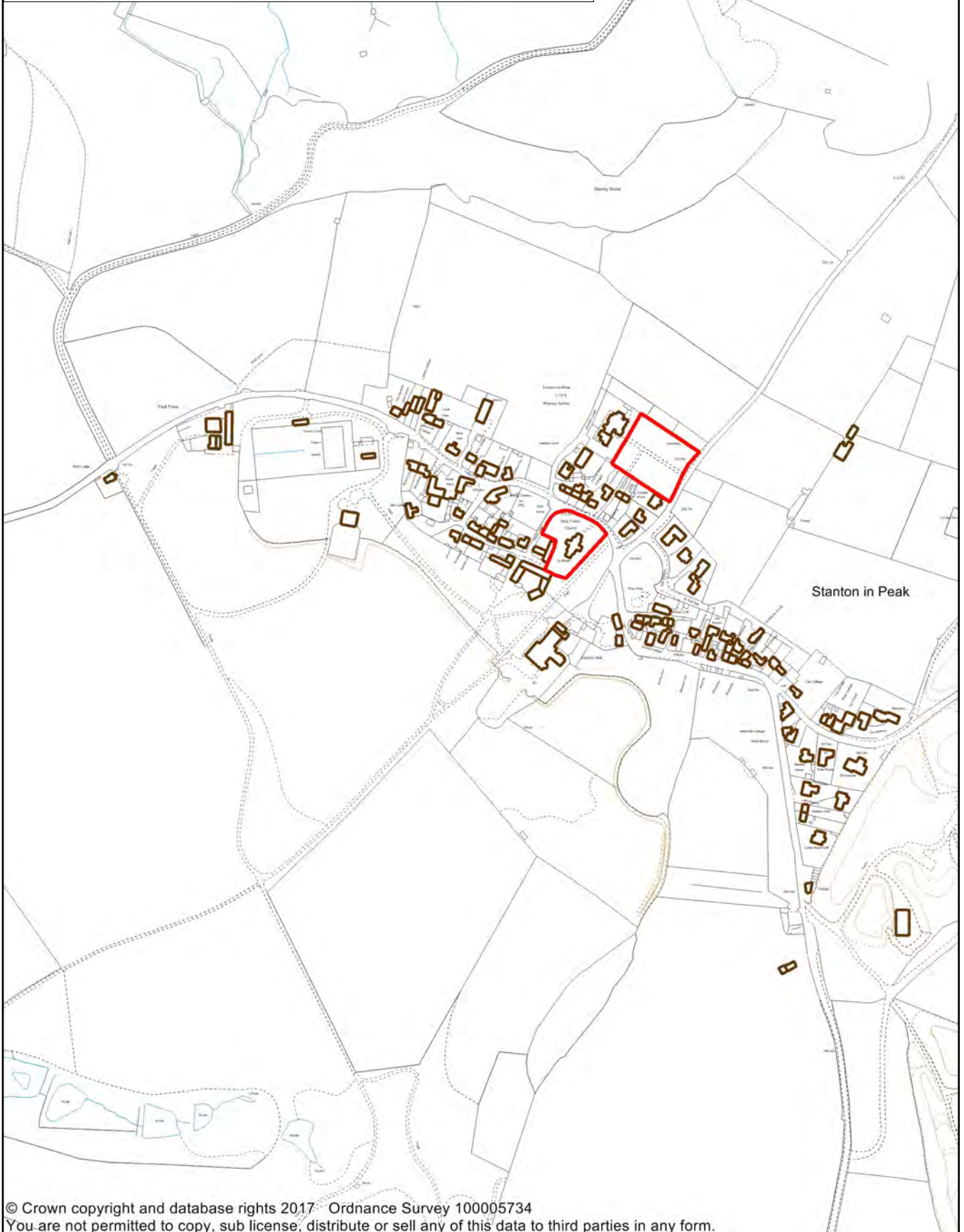
Scale 1:5000

For further detail please see the interactive map at www.peakdistrict.gov.uk/consultations



Proposed Modification

 Removal of Community Recreation Area



© Crown copyright and database rights 2017 Ordnance Survey 100005734
You are not permitted to copy, sub license, distribute or sell any of this data to third parties in any form.


MODIFICATION TO INSET MAP STANTON IN PEAK MPM.50

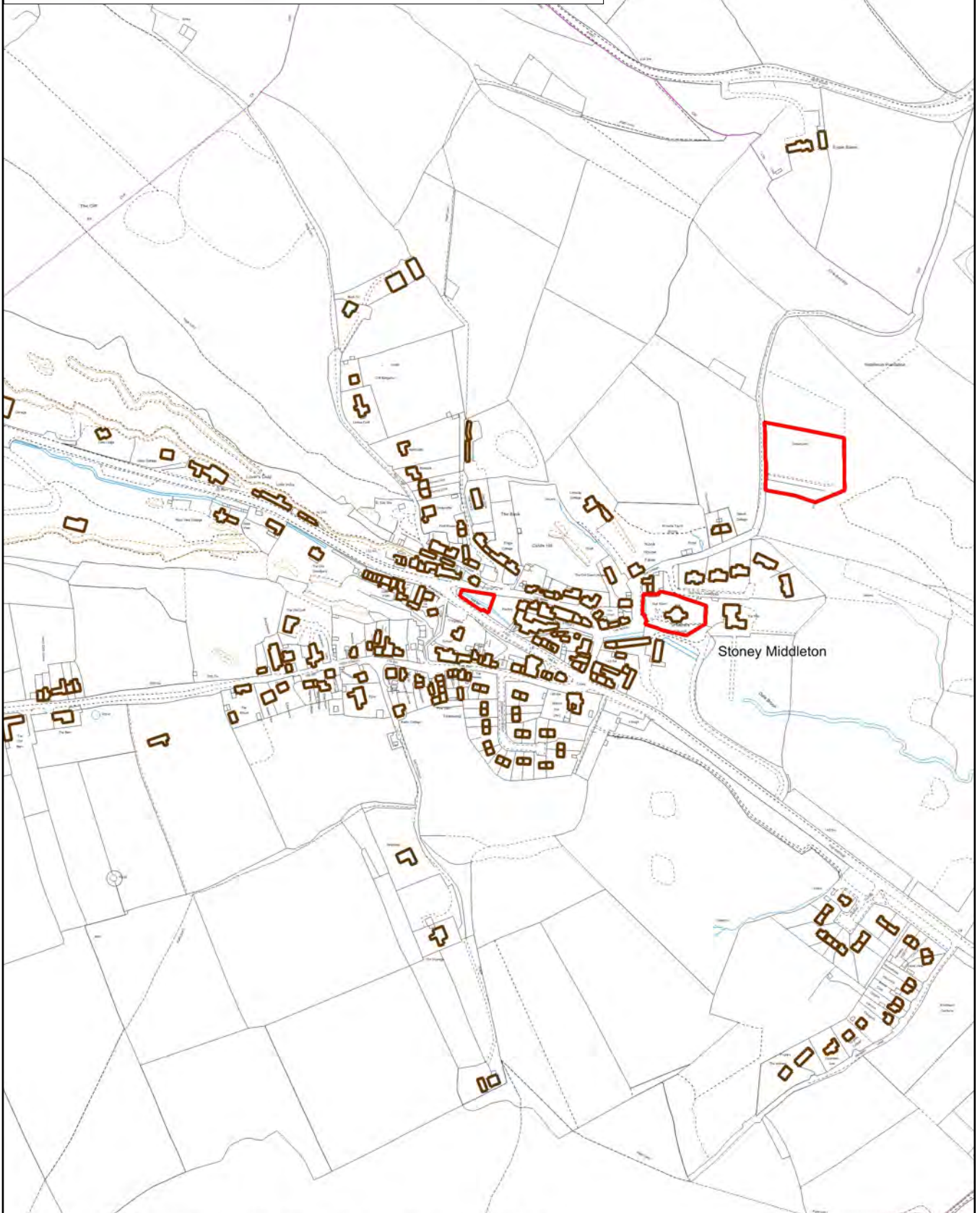
Scale 1:5000

For further detail please see the interactive map at www.peakdistrict.gov.uk/consultations



Proposed Modification

 Removal of Community Recreation Area



© Crown copyright and database rights 2017 Ordnance Survey 100005734
You are not permitted to copy, sub license, distribute or sell any of this data to third parties in any form.



MODIFICATION TO INSET MAP STONEY MIDDLETON MPM.51

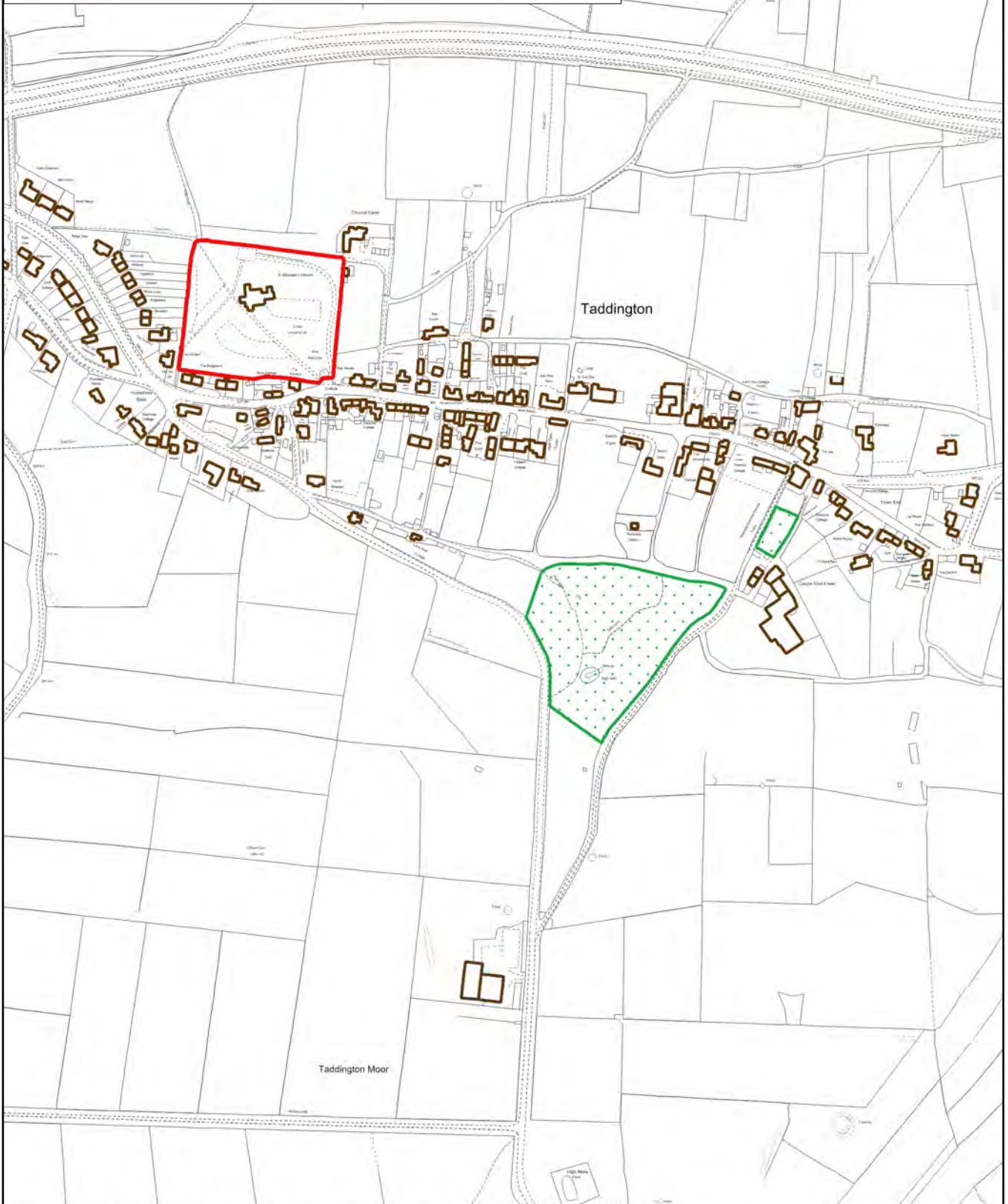
Scale 1:5000

For further detail please see the interactive map at www.peakdistrict.gov.uk/consultations



Proposed Modification

-  Addition of Community Recreation Area
-  Removal of Community Recreation Area



© Crown copyright and database rights 2017 Ordnance Survey 100005734
You are not permitted to copy, sub license, distribute or sell any of this data to third parties in any form.


MODIFICATION TO INSET MAP TADDINGTON MPM.52 & MPM.53

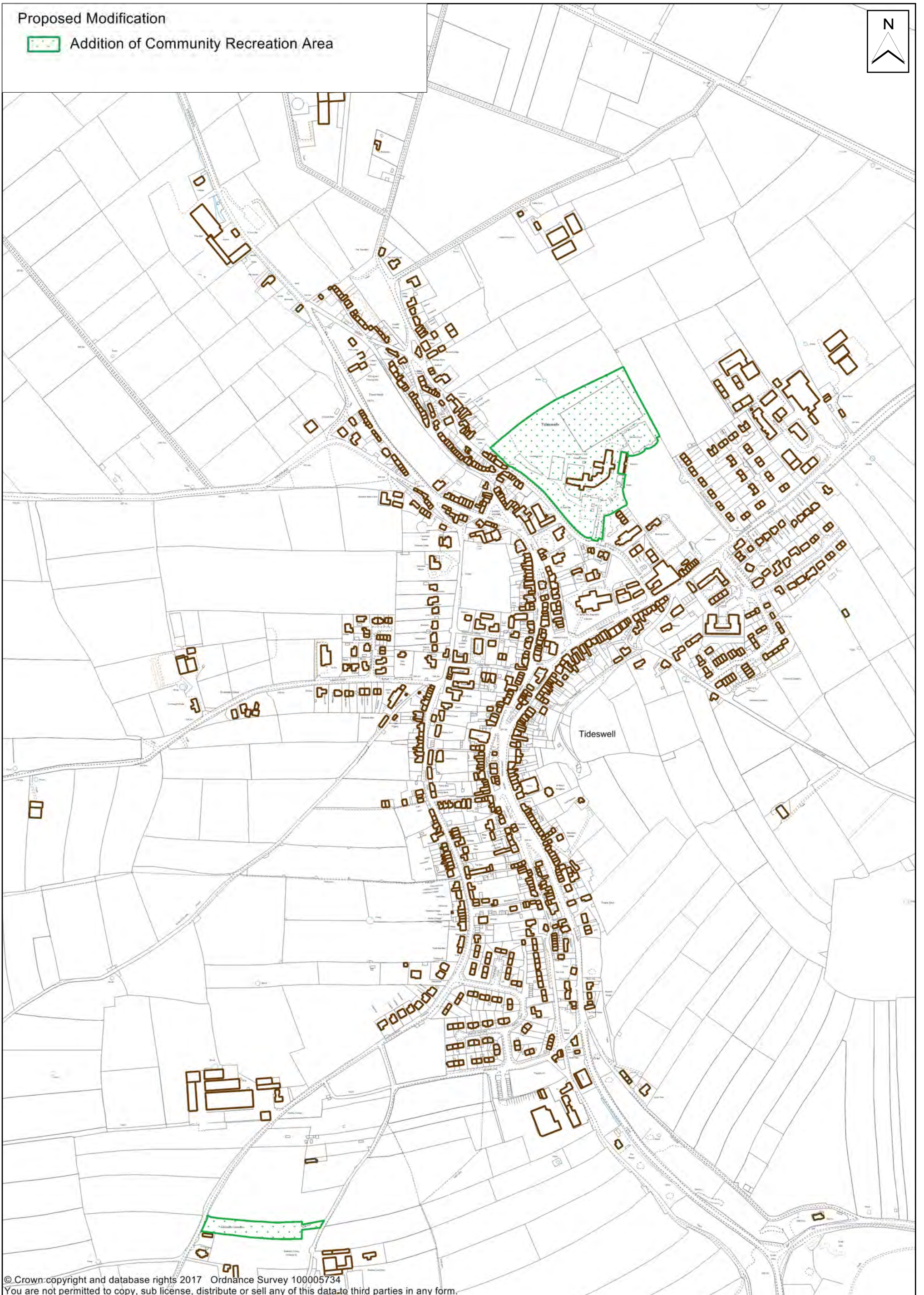
Scale 1:5000

For further detail please see the interactive map at www.peakdistrict.gov.uk/consultations



Proposed Modification

 Addition of Community Recreation Area



© Crown copyright and database rights 2017 Ordnance Survey 100005734
You are not permitted to copy, sub license, distribute or sell any of this data to third parties in any form.


MODIFICATION TO INSET MAP TIDESWELL MPM.54

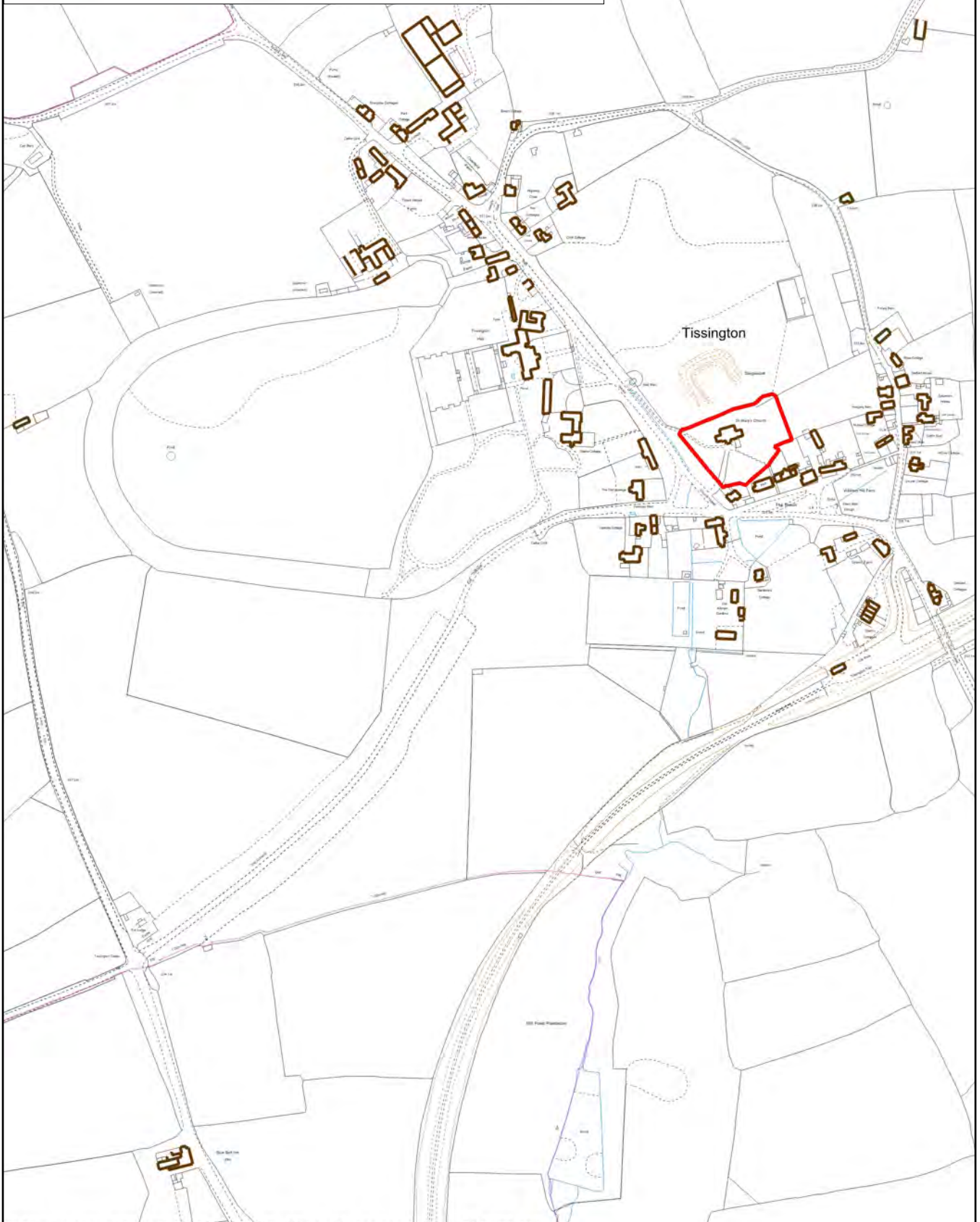
Scale 1:5000

For further details please see the interactive map at www.peakdistrict.gov.uk/consultations



Proposed Modification

 Removal of Community Recreation Area



© Crown copyright and database rights 2017 Ordnance Survey 100005734
You are not permitted to copy, sub-license, distribute or sell any of this data to third parties in any form.


MODIFICATION TO INSET MAP TISSINGTON MPM.55

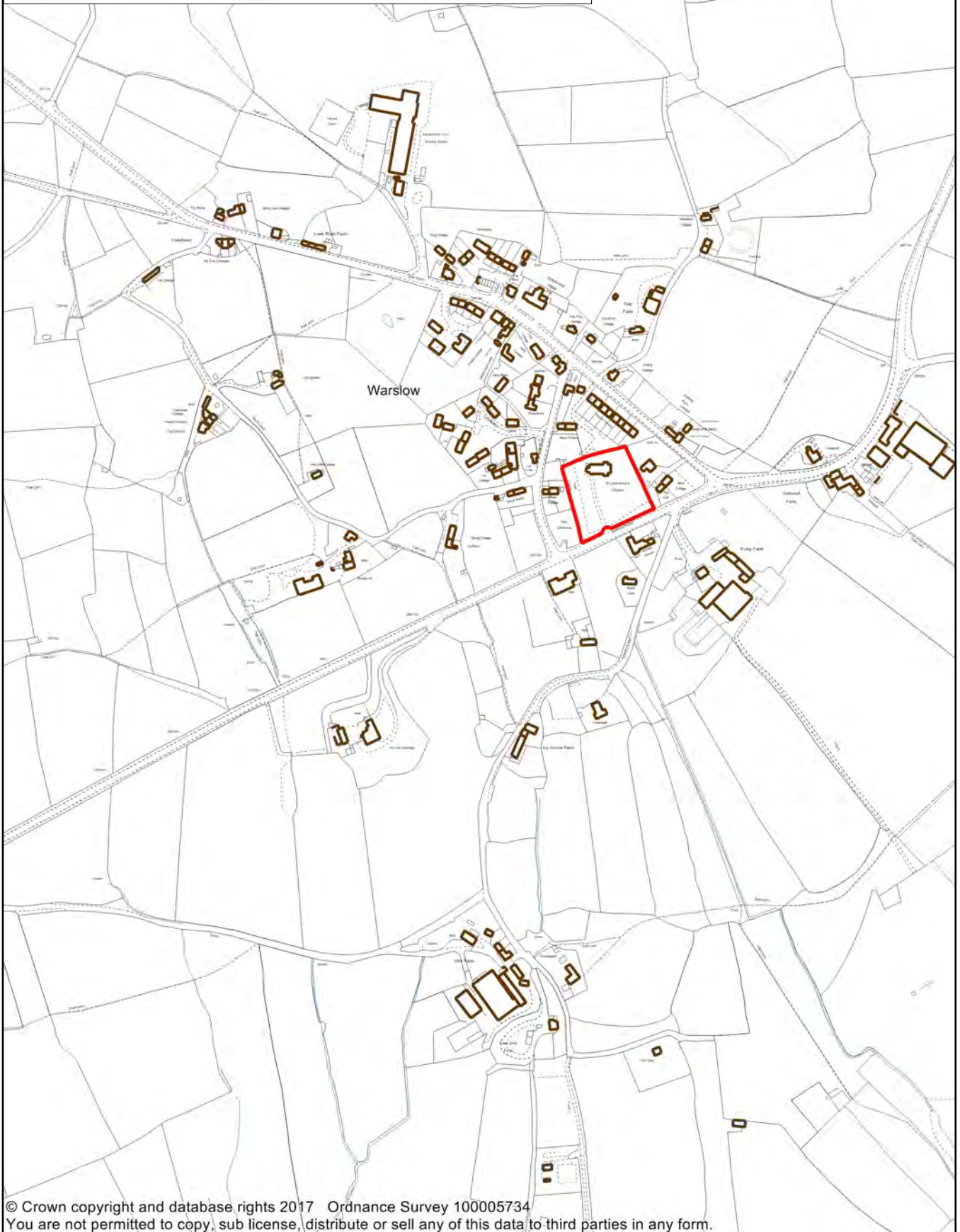
Scale 1:5000

For further detail please see the interactive map at www.peakdistrict.gov.uk/consultations



Proposed Modification

 Removal of Community Recreation Area



© Crown copyright and database rights 2017 Ordnance Survey 100005734
You are not permitted to copy, sub license, distribute or sell any of this data to third parties in any form.


MODIFICATION TO INSET MAP WARSLOW MPM.56

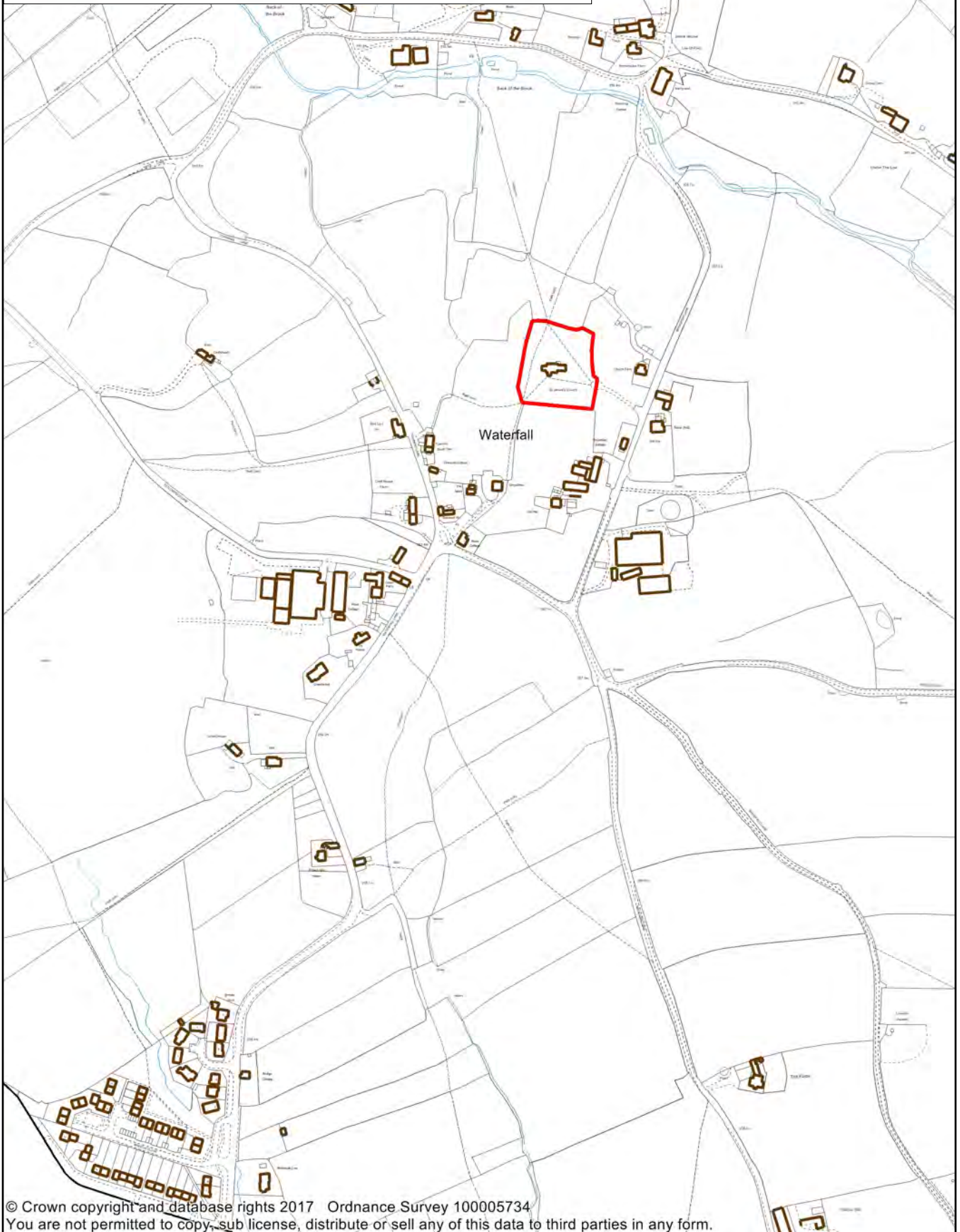
Scale 1:5000

For further detail please see the interactive map at www.peakdistrict.gov.uk/consultations



Proposed Modification

 Removal of Community Recreation Area



© Crown copyright and database rights 2017 Ordnance Survey 100005734
You are not permitted to copy, sub license, distribute or sell any of this data to third parties in any form.


MODIFICATION TO INSET MAP WATERFALL MPM.57

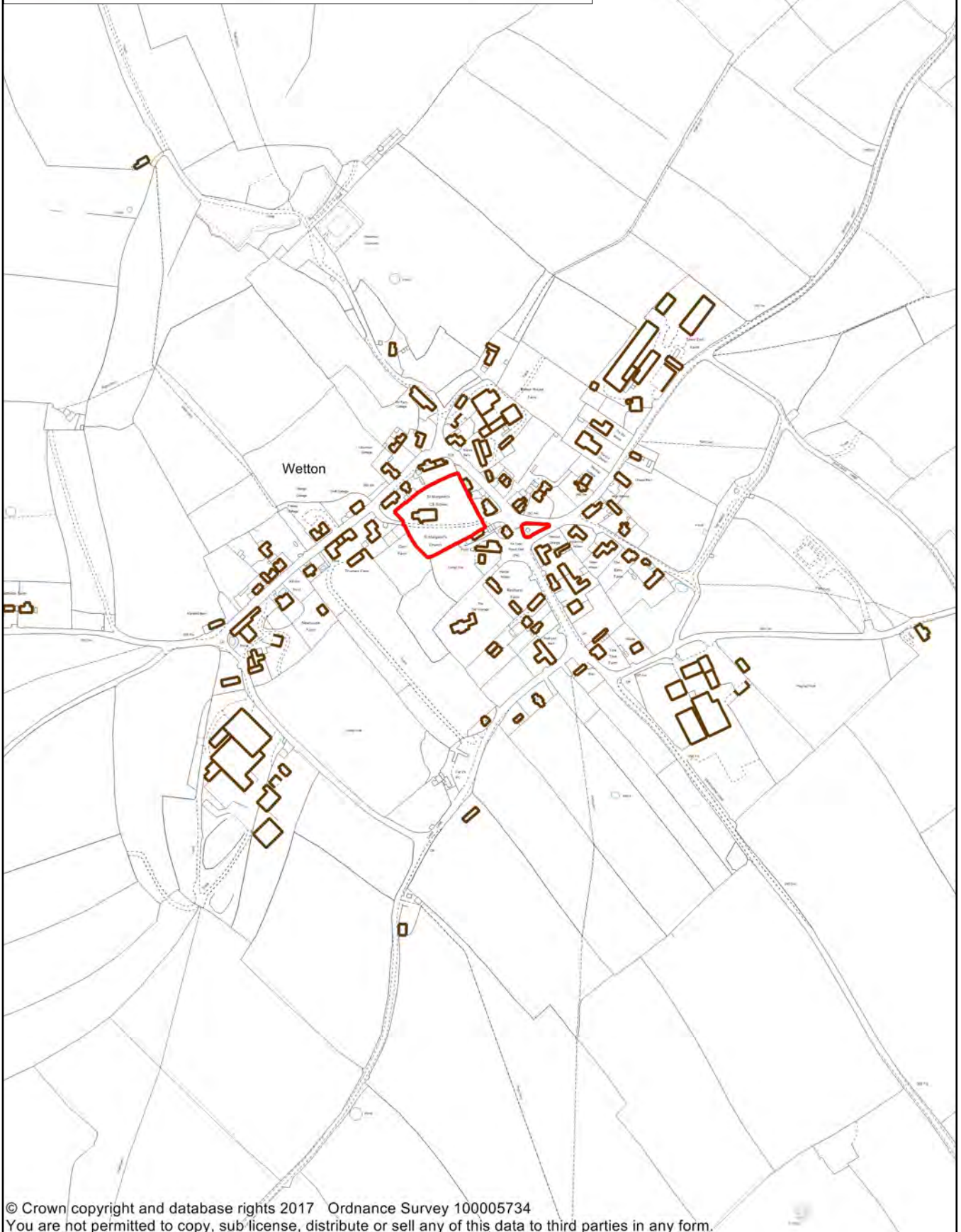
Scale 1:5000

For further detail please see the interactive map at www.peakdistrict.gov.uk/consultations



Proposed Modification

 Removal of Community Recreation Area



© Crown copyright and database rights 2017 Ordnance Survey 100005734
You are not permitted to copy, sub-license, distribute or sell any of this data to third parties in any form.


MODIFICATION TO INSET MAP WETTON MPM.58

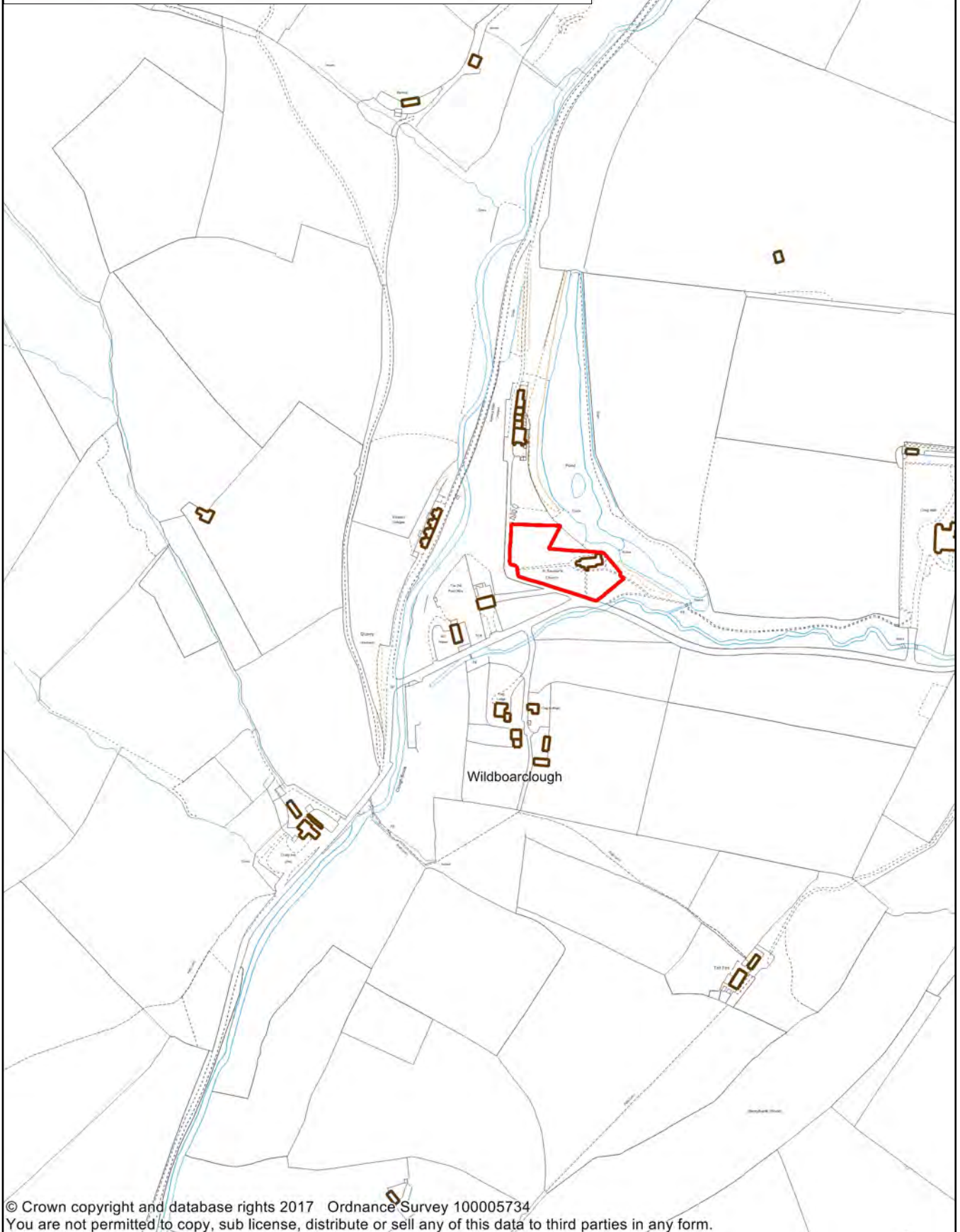
Scale 1:5000

For further detail please see the interactive map at www.peakdistrict.gov.uk/consultations



Proposed Modification

 Removal of Community Recreation Area



© Crown copyright and database rights 2017 Ordnance Survey 100005734
You are not permitted to copy, sub license, distribute or sell any of this data to third parties in any form.


MODIFICATION TO INSET MAP WILDBOARCLOUGH MPM.59

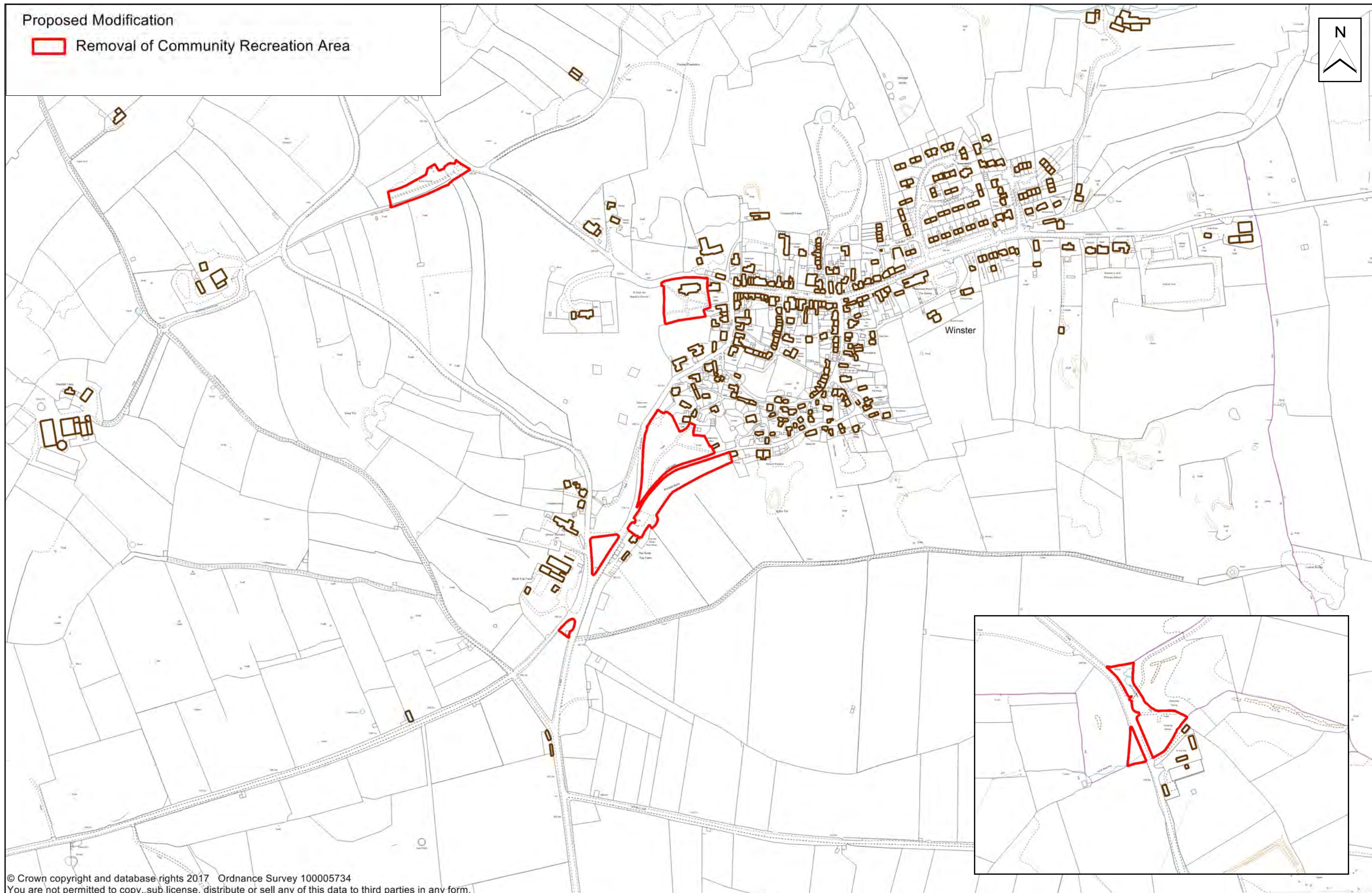
Scale 1:5000

For further detail please see the interactive map at www.peakdistrict.gov.uk/consultations



Proposed Modification

 Removal of Community Recreation Area



© Crown copyright and database rights 2017 Ordnance Survey 100005734
You are not permitted to copy, sub license, distribute or sell any of this data to third parties in any form.


MODIFICATION TO INSET MAP WINSTER MPM.60

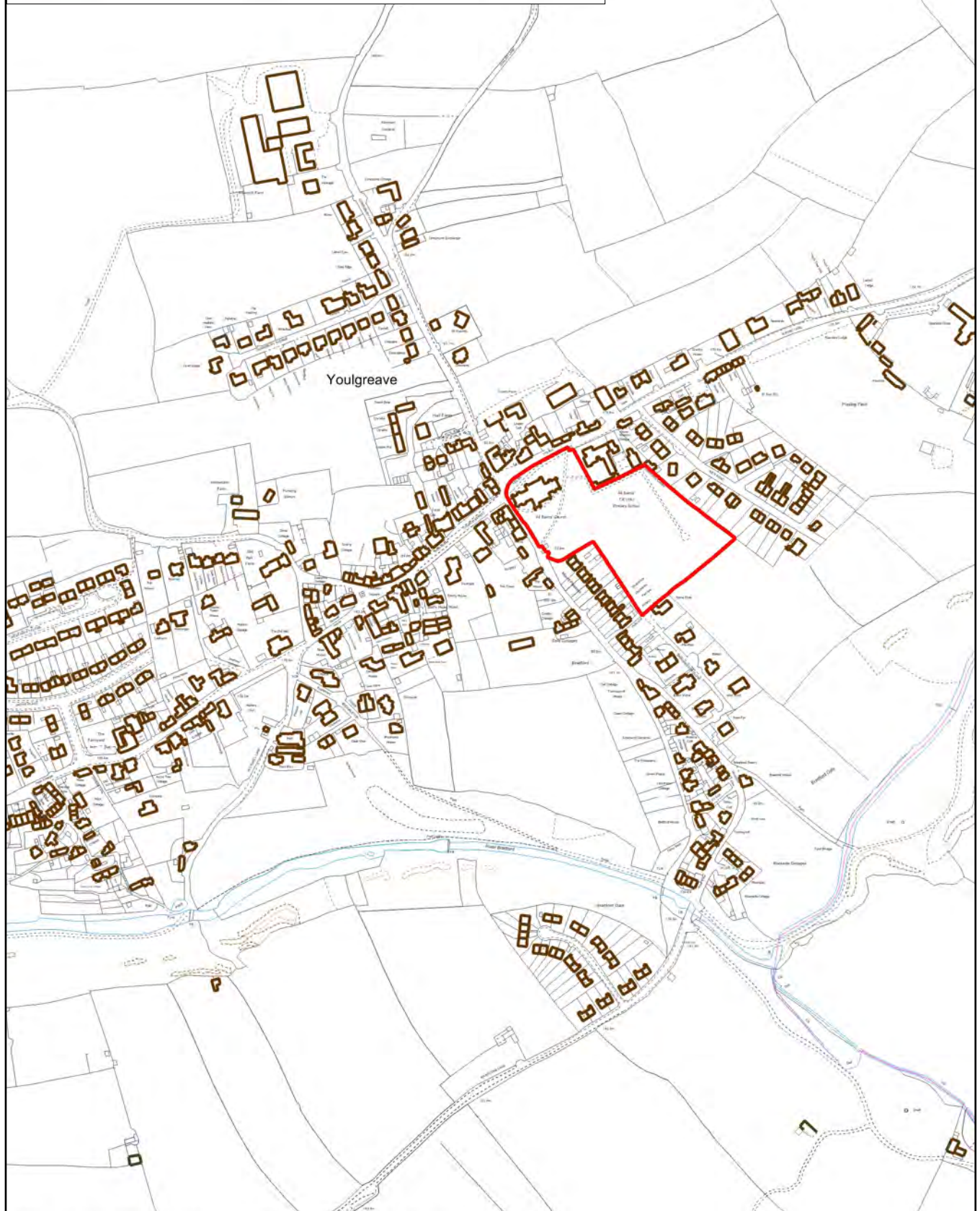
Scale 1:5000

For further details please see the interactive map at www.peakdistrict.gov.uk/consultations



Proposed Modification

 Removal of Community Recreation Area



© Crown copyright and database rights 2017 Ordnance Survey 100005734
You are not permitted to copy, sub license, distribute or sell any of this data to third parties in any form.

MODIFICATION TO INSET MAP YOULGREAVE MPM.61

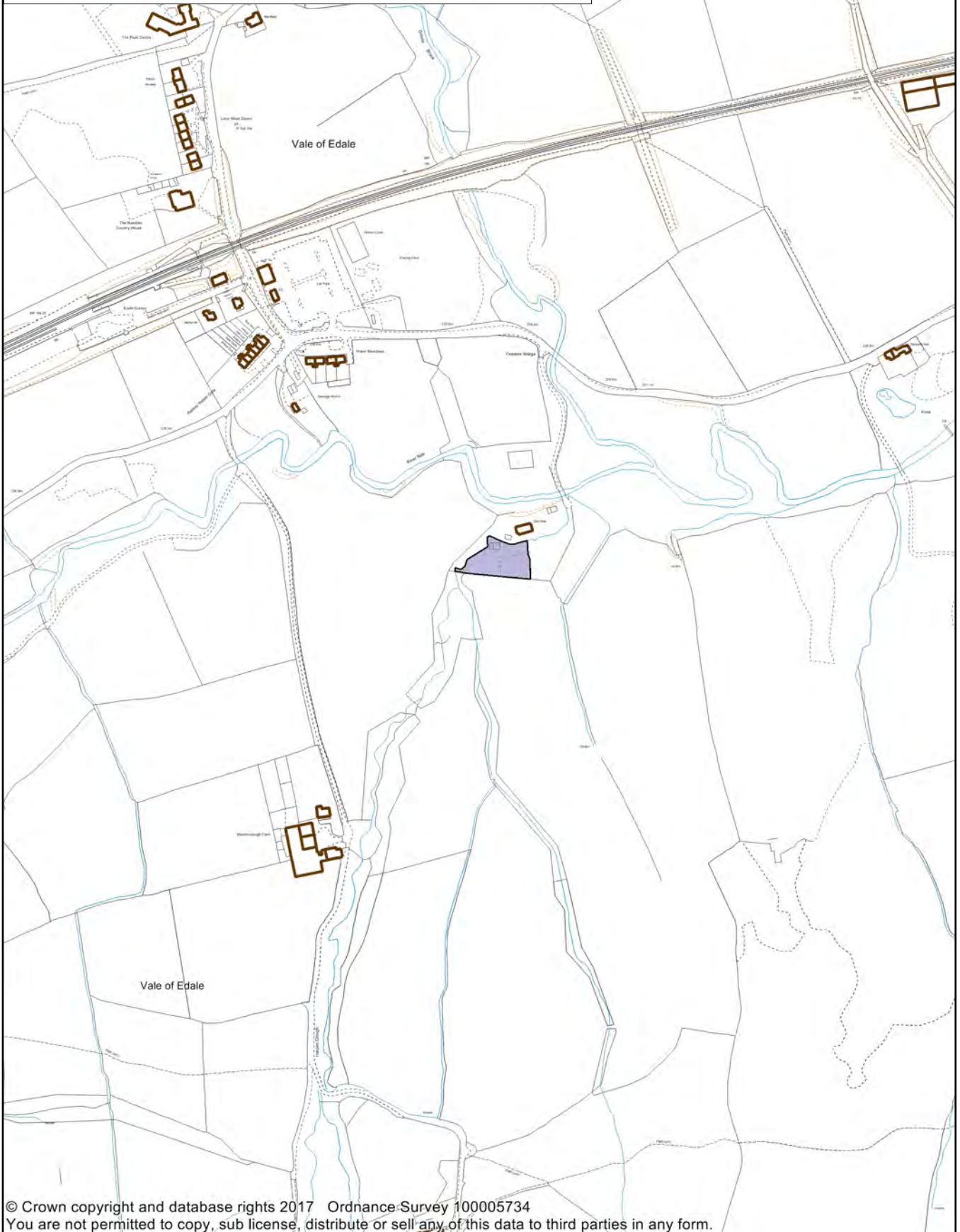
Scale 1:5000

For further detail please see the interactive map at www.peakdistrict.gov.uk/consultations



Proposed Modification

■ Removal of Natural Zone



MODIFICATION TO LANDSCAPE MAP SHEET 7 (1 of 2) MPM.62

Scale 1:5000

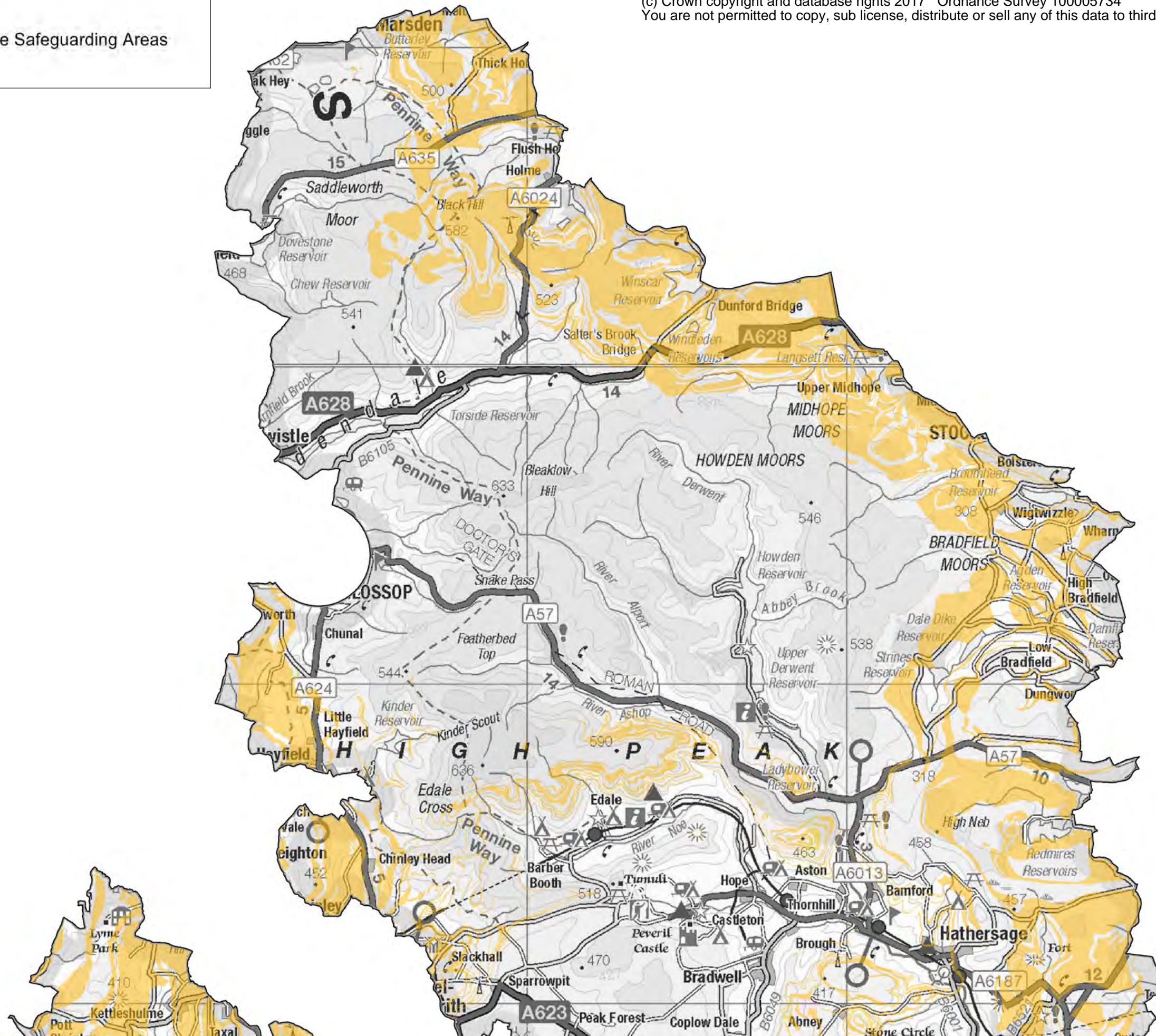
For further detail please see the interactive map at www.peakdistrict.gov.uk/consultations



Proposed Modification

Proposed Gritstone Safeguarding Areas

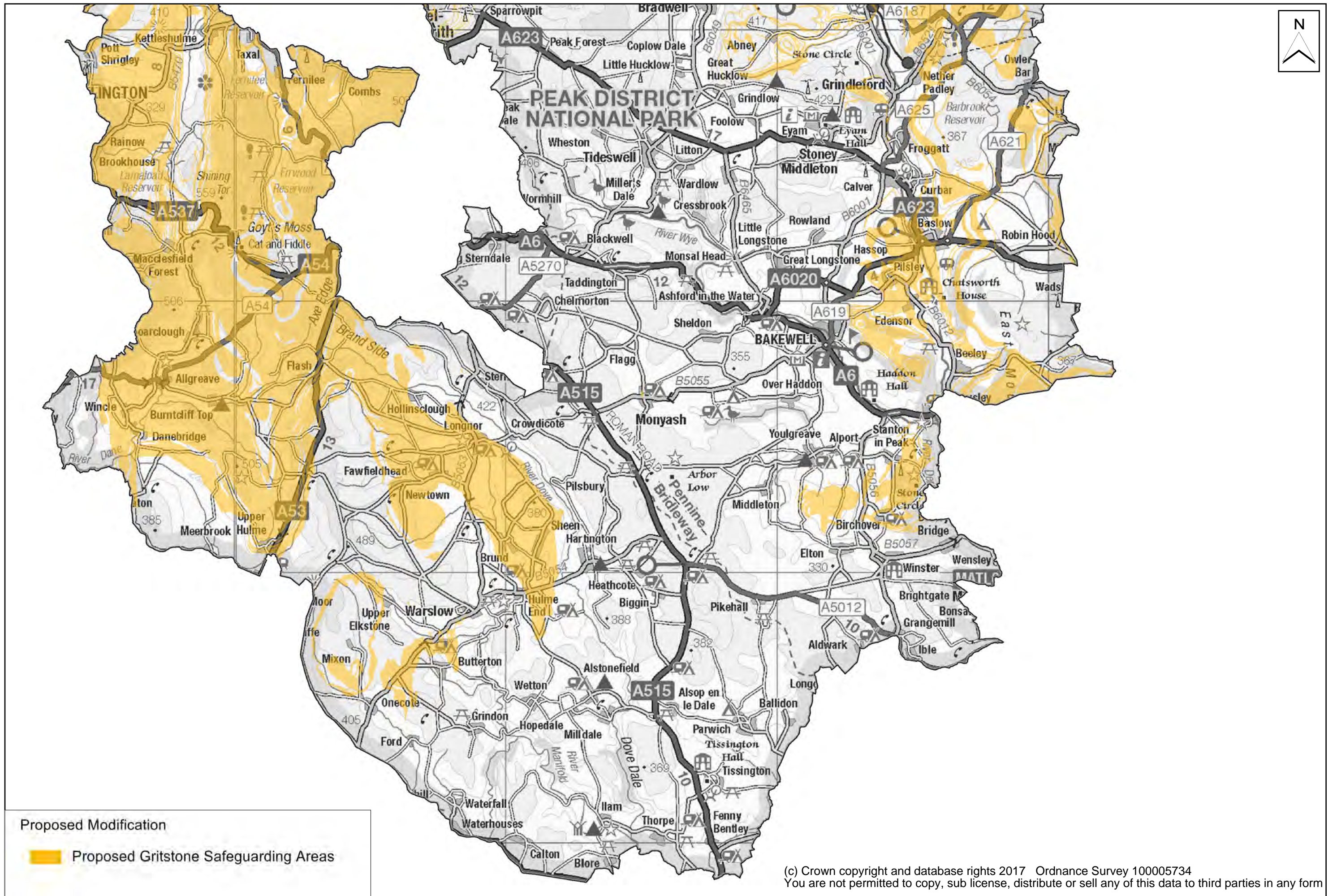
(c) Crown copyright and database rights 2017 Ordnance Survey 100005734
You are not permitted to copy, sub license, distribute or sell any of this data to third parties in any form



MODIFICATION TO BUILDING STONE AND ROOFING SLATE SAFEGUARDING AREAS (1 of 2) MPM.65-68 (Scale 1:125,000)

For further details please see the interactive map at www.peakdistrict.gov.uk/consultations





Proposed Modification

Proposed Gritstone Safeguarding Areas

(c) Crown copyright and database rights 2017 Ordnance Survey 100005734
 You are not permitted to copy, sub license, distribute or sell any of this data to third parties in any form

MODIFICATION TO BUILDING STONE AND ROOFING SLATE SAFEGUARDING AREAS (2 of 2) MPM.65-68 (Scale 1:125,000)

For further details please see the interactive map at www.peakdistrict.gov.uk/consultations



Proposed Modification

— Addition of Safeguarded Railhead



© Crown copyright and database rights 2017 Ordnance Survey 100005734
You are not permitted to copy, sub license, distribute or sell any of this data to third parties in any form.


MODIFICATION TO LIMESTONE SAFEGUARDING MAP MPM.69

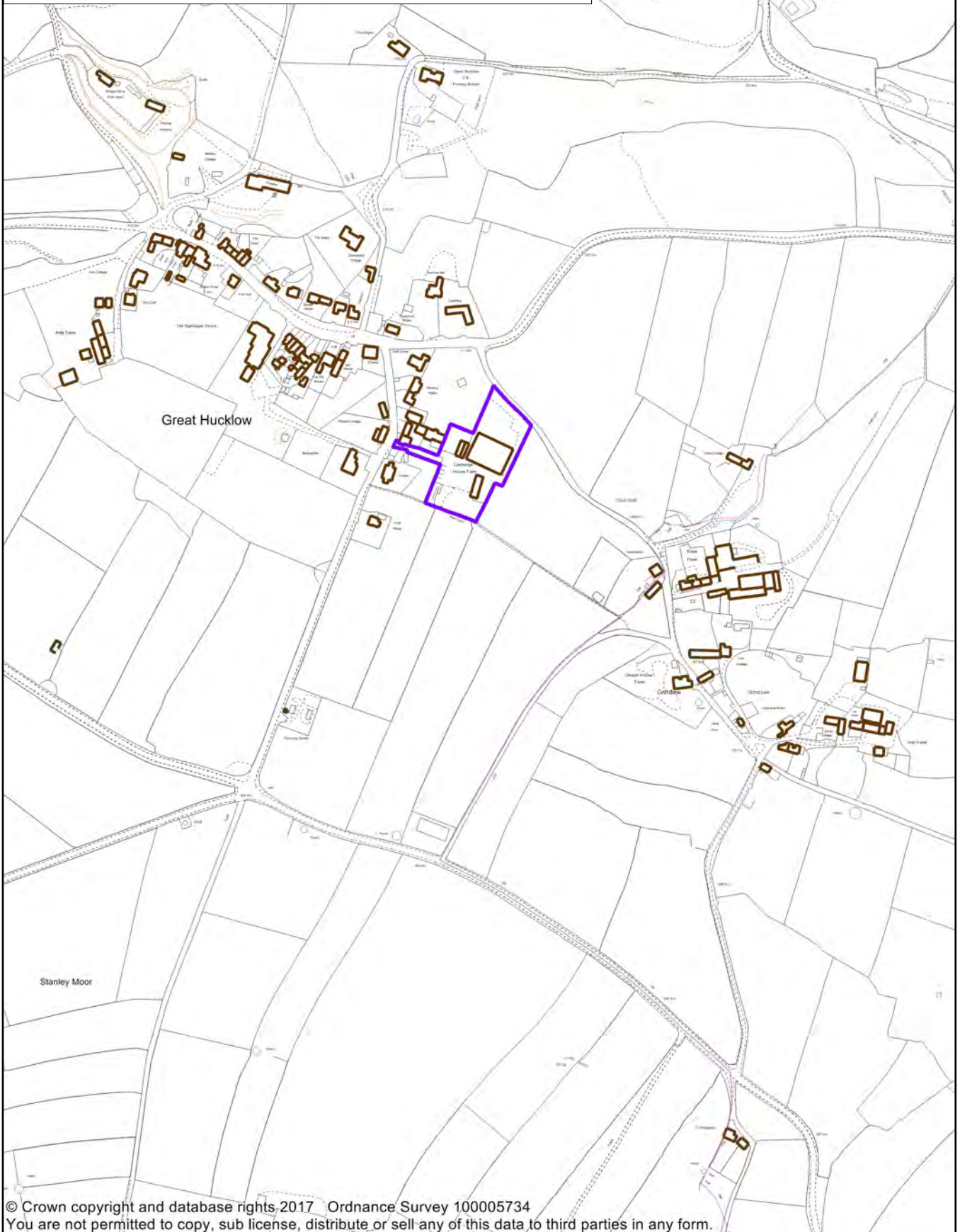
Scale 1:125,000

For further details please see the interactive map at www.peakdistrict.gov.uk/consultations



Proposed Modification

 Additional Safeguarded Employment Site



MODIFICATION TO INSET MAP GREAT HUCKLOW MPM.71

Scale 1:5000

For further detail please see the interactive map at www.peakdistrict.gov.uk/consultations

