

Tideswell & Wheston Parish Statement (draft)



The population data for Tideswell and Wheston were assessed together by the census 2011, and this approach has been continued for the purposes of the parish statements.

Tideswell is the second largest village in the National Park, after Bakewell and is located 7.3 miles east of Buxton and 5 miles west of Eyam. The A623 runs to the north of Tideswell linking to the A6. Tideswell is referred to as the 'Cathedral in the Peak' in recognition of the 14th century grade I listed church located in the centre of the village.

Within the parish of Tideswell is Millers Dale. A small settlement, located approximately 1 mile southwest of Tideswell and adjacent to the Monsal Trail, which is a popular destination for walkers and cyclists.

The parish of Tideswell is an area within the White Peak characterised by limestone village farmlands described in the Peak District Landscape Characteristic Assessment (LSAP 2009).

Wheston parish and the settlement of Wheston is located west of Tideswell. The settlement is a linear farming community with farm buildings which date back to the 17th and 18th centuries. It was once a much larger settlement with greater local importance until the turnpike road between Peak Forest and Tideswell was built to the north instead of following the historic path through the settlement.

The parish of Wheston is located is an area within the White Peak characterised by limestone village farmlands and limestone plateau pastures described in the Peak District Landscape Characteristic Assessment (LSAP 2009).



Tideswell & Wheston Parish Statement (draft)

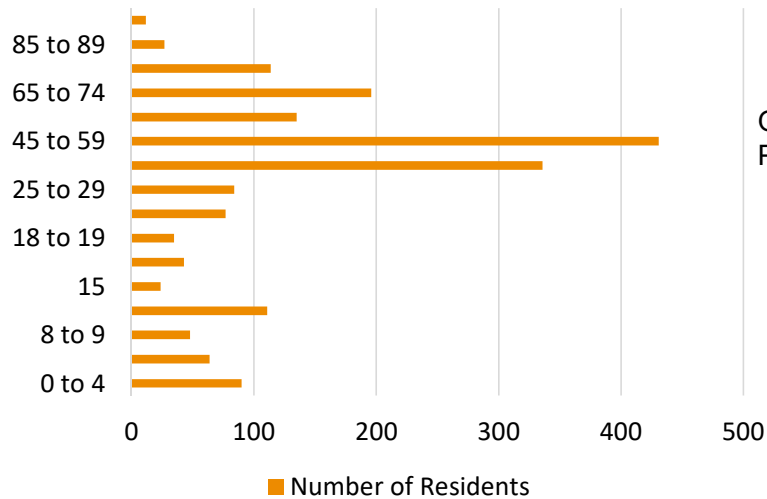


Community aspirations

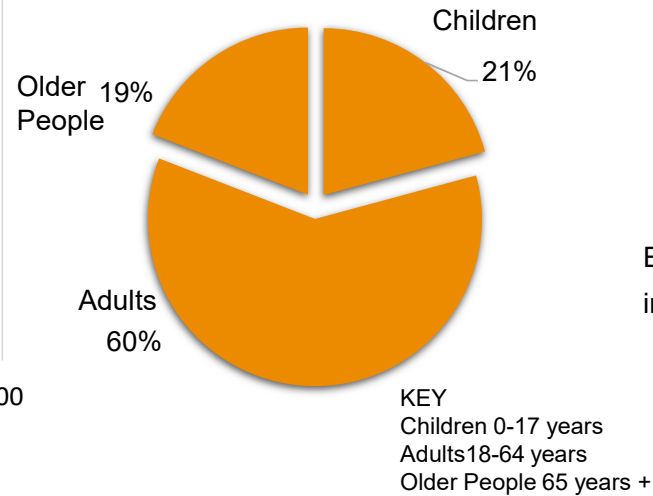


Population and Demographics

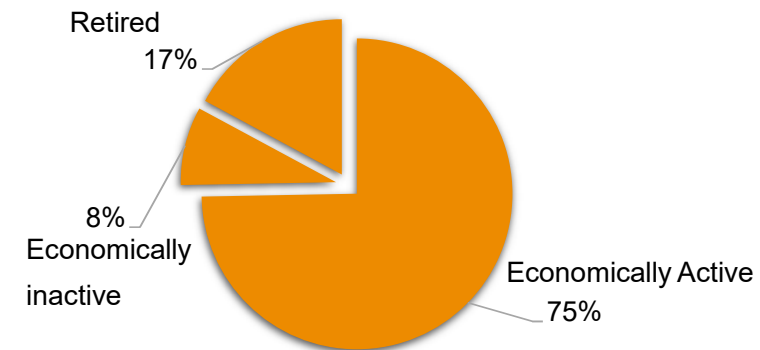
Population Age Range



Children, Adults and Older People



Working and Non Working Adult Population (18+ years)



Source: Census 2011

The parish has a population of 1,827 residents (2011 census).

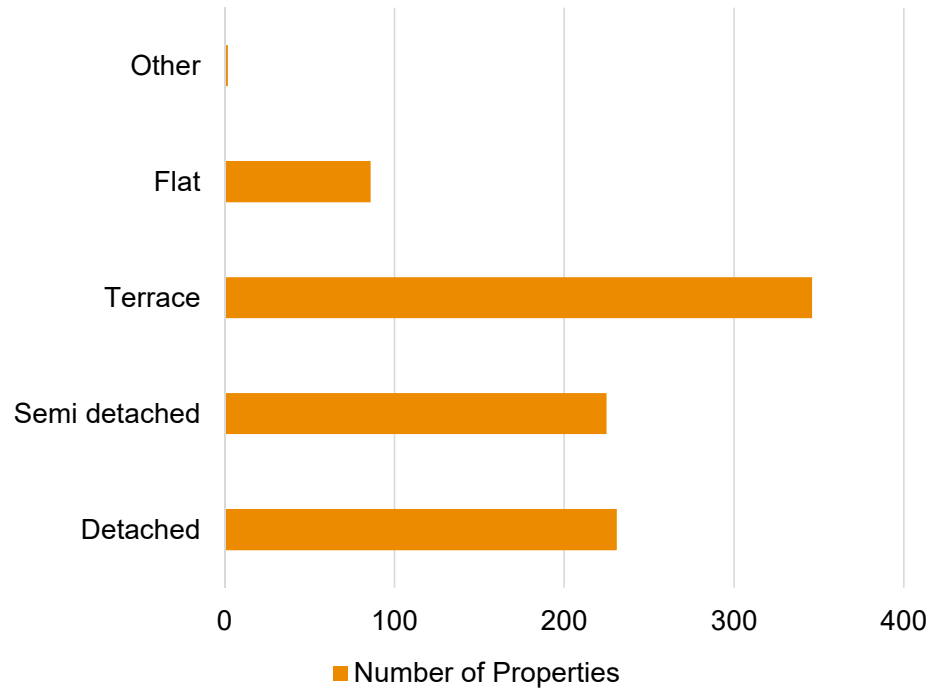


Tideswell & Wheston Parish Statement (draft)

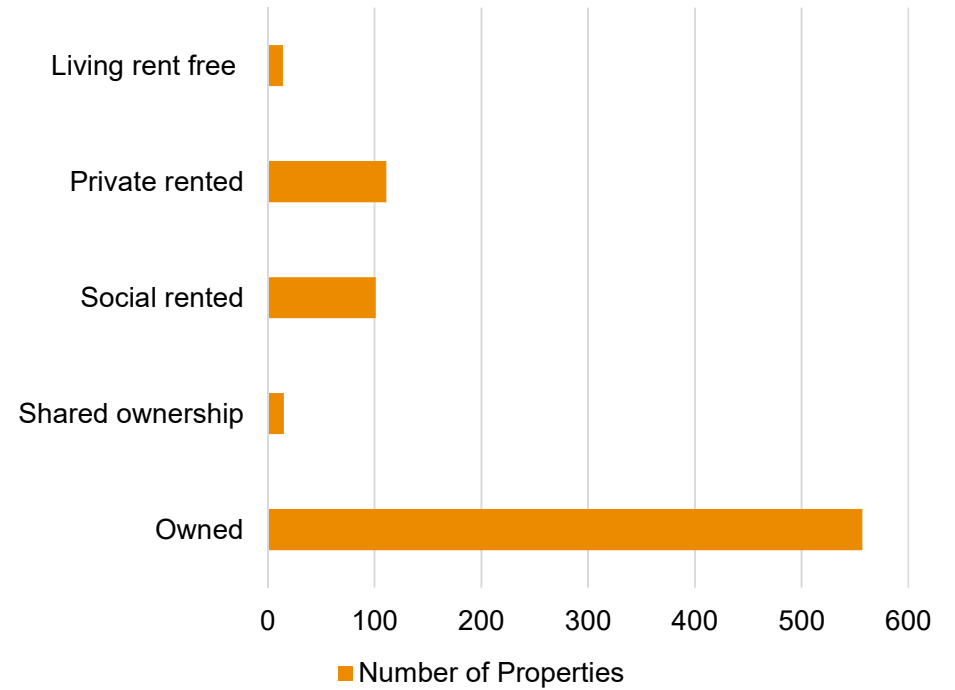


Housing

Housing Type



Housing Tenure



Source: Census 2011



Tideswell & Wheston Parish Statement (draft)

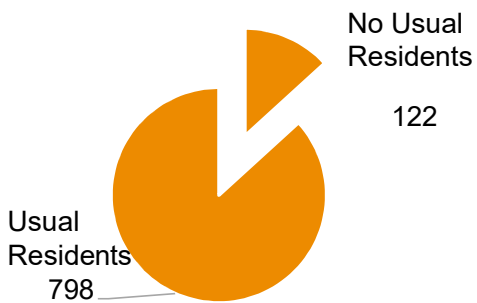


Residency

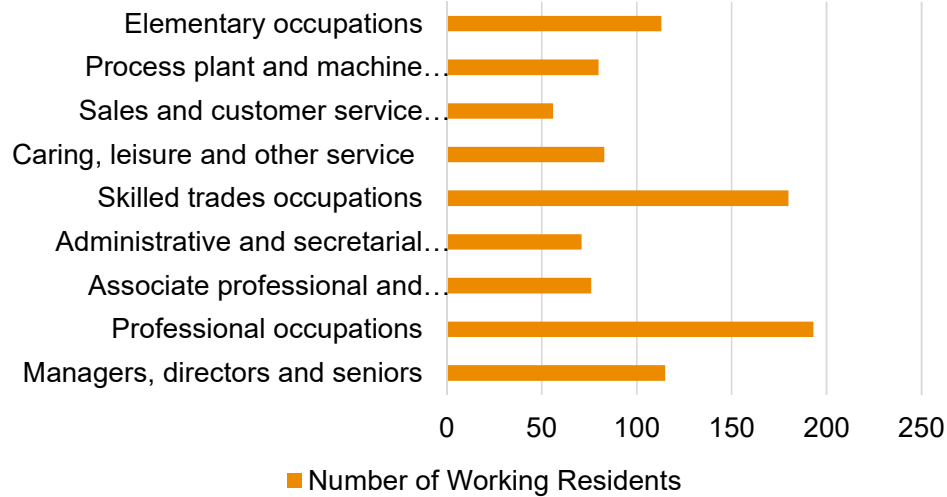
Employment

Car/ Van Ownership

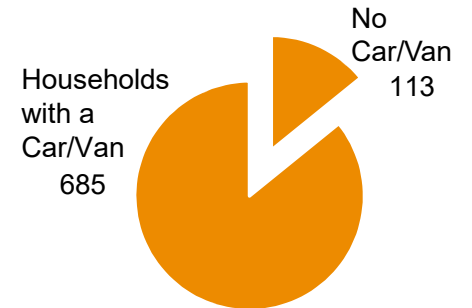
Occupancy of Properties



Occupations of Working Adults



Households with a Car/Van





Tideswell & Wheston Parish Statement (draft)



Tideswell Settlement Amenities

Convenience Food Shop	★
Post Office	★
Primary School	★
Community Hall	★
Playground	★
Playing Field	★
Industrial Units	★
Distance to General Practice (miles)	0
Within 1 Mile of an A or B Road	★
Good Public Transport Route (5+ services a day)	★
Public House	★
Post Box	★
Church	★
Car Parking	★
Conservation Area	★
Website/Newslatter	★
Groups	★
Events/Traditions	★
Accommodation	★

Amenities also include eating places, café, coffee shops, pubs, restaurants, library and pharmacy. Also accommodation is broad, Tideswell has a full range.

Key



★ Is present

— Is not present



Tideswell & Wheston Parish Statement (draft)



Millers Dale Settlement Amenities

Convenience Food Shop	
Post Office	
Primary School	
Community Hall	
Playground	
Playing Field	
Industrial Units	
Distance to General Practice (miles)	1.0
Within 1 Mile of an A or B Road	
Good Public Transport Route (5+ services a day)	
Public House	★
Post Box	★
Church	★
Car Parking	★
Conservation Area	★
Website/Newslatter	★
Groups	★
Events/Traditions	★
Accommodation	★

Wheston Settlement Amenities

Wheston has a conservation area, a post box, is 1.3 miles from a general practice and within 1 mile of an A or B road.

Key



★ Is present
| Is not present



Tideswell & Wheston Parish Statement (draft)



Public Transport (there is no public transport serving Wheston)

Tideswell	Route	Bus company	Days	Times
65	Buxton—Meadowhall	Stagecoach	Mon—Sun	Mon—Sat btwn 07:16—18:01. Sun & BH Mon; 08:31, 11:31, 16:31
66	Buxton—Baslow	Hulleys and Stagecoach	Mon-Sat	Mon—Sat btwn 07:37-18:01
173	Castleton – Bakewell	Hulleys of Baslow	Mon – Sat	Mon – Sat btwn 07:23 (Sat 08:18) – 18:22

Millers Dale	Route	Bus company	Days	Times
65	Buxton—Meadowhall	Stagecoach	Mon—Sun	Mon—Sat btwn 07:04-17:49. Sun & BH Mon:08:19, 11:19, 16:19
66	Buxton—Baslow	Hulleys and Stagecoach Chesterfield	Mon-Sat	11:57, 13:57, 17:02, 17:49

Source:
<https://www.derbybus.info/times/timetables/>



Tideswell & Wheston Parish Statement (draft)



Tideswell Access to Essential Services

	Service	Time in Minutes
Walking	General Practice	0-10
	Pharmacy	0-10
	Post Office	0-10
	Primary School	0-10
	Secondary School	60+
	Shop	0-10
Public Transport	General Practice	0-10
	Pharmacy	0-10
	Post Office	0-10
	Primary School	0-10
	Secondary School	20-30
	Shop/Supermarket	0-10

Millers Dale Access to Essential Services

	Service	Time in Minutes
Walking	General Practice	40-50
	Pharmacy	40-50
	Post Office	40-50
	Primary School	40-50
	Secondary School	60+
	Shop	40-50
Public Transport	General Practice	30-40
	Pharmacy	30-40
	Post Office	30-40
	Primary School	10-20
	Secondary School	30-40
	Shop/Supermarket	30-40



Tideswell & Wheston Parish Statement (draft)



Community

Sports clubs	Tideswell Bowling Club, Jujitsu Club, Darts and Dominos, Tideswell & District Sports Association, Tideswell Junior Football, Tideswell Table Tennis, Tideswell Tennis Club,
General	Afternoon Tea Club, Allotment Society, Beavers Bell Ringers, Brownies, Busy Bees, Baby and Toddler, Cinema Club, Community Players, Tideswell Theatre Guizeers, Cubs Diabetic Self Help, Fire and Rescue Buxton, Friends of School, Guides, Knit and natter, Local History Group, Lunch Club, Millers Dale WI, Mothers Union, Scouts, Tideswell After School Club, Tideswell Band, Tideswell & District Community Association, Tideswell Living History, Tideswell Male Voice Choir, Tideswell Pre-School, Tideswell Singers, Tidza Ramblers, Tideswell Players Ethical Consumer Group, Friends of St. John First Responders, Community Orchard, 200+ club, Friends of Bishop Pursglove School
Traditions	Well dressing
Events	Fell Race, Horticultural Show, Flower Festival, Open Gardens, Tideswell Wakes Week, Annual Bonfire and Fireworks, Christmas Lights, Remembrance parade, Community Awards Parish Open Day. Annual charity walk Regular events at the churches and public houses.

....plus many other groups and activities.

Source: Parish Council



Tideswell & Wheston Parish Statement (draft)



Hireable venue spaces

Capacity

Fountain Square Church is able to hold 200 people split between the two main rooms, there is also a smaller meeting room which will be able to hold 20 people.

The institute main room can hold 80 people.

The newly refurbished Nicholson Court has a new facility for hire which can hold 40 people.

The George upstairs room capacity is approx. 60 people.

TADVO are working to rebuild the old Scout hut as a useable venue.

The Merchant's Yard has an 80 seat venue

All of the above facilities offer a range of activities and welcome new users.

Planning

Over the last 5 years, 77 planning applications have been approved in the parish

Digital Presence

<http://www.tideswellparishcouncil.co.uk/>

<http://www.tideswell-dca.co.uk/>

<https://visittideswell.co.uk/>

<https://villagevoicetideswell.org.uk/>

<https://shopintideswell.co.uk/shop/>

Affordable Housing

There are no plans to build affordable housing in the parish at present.

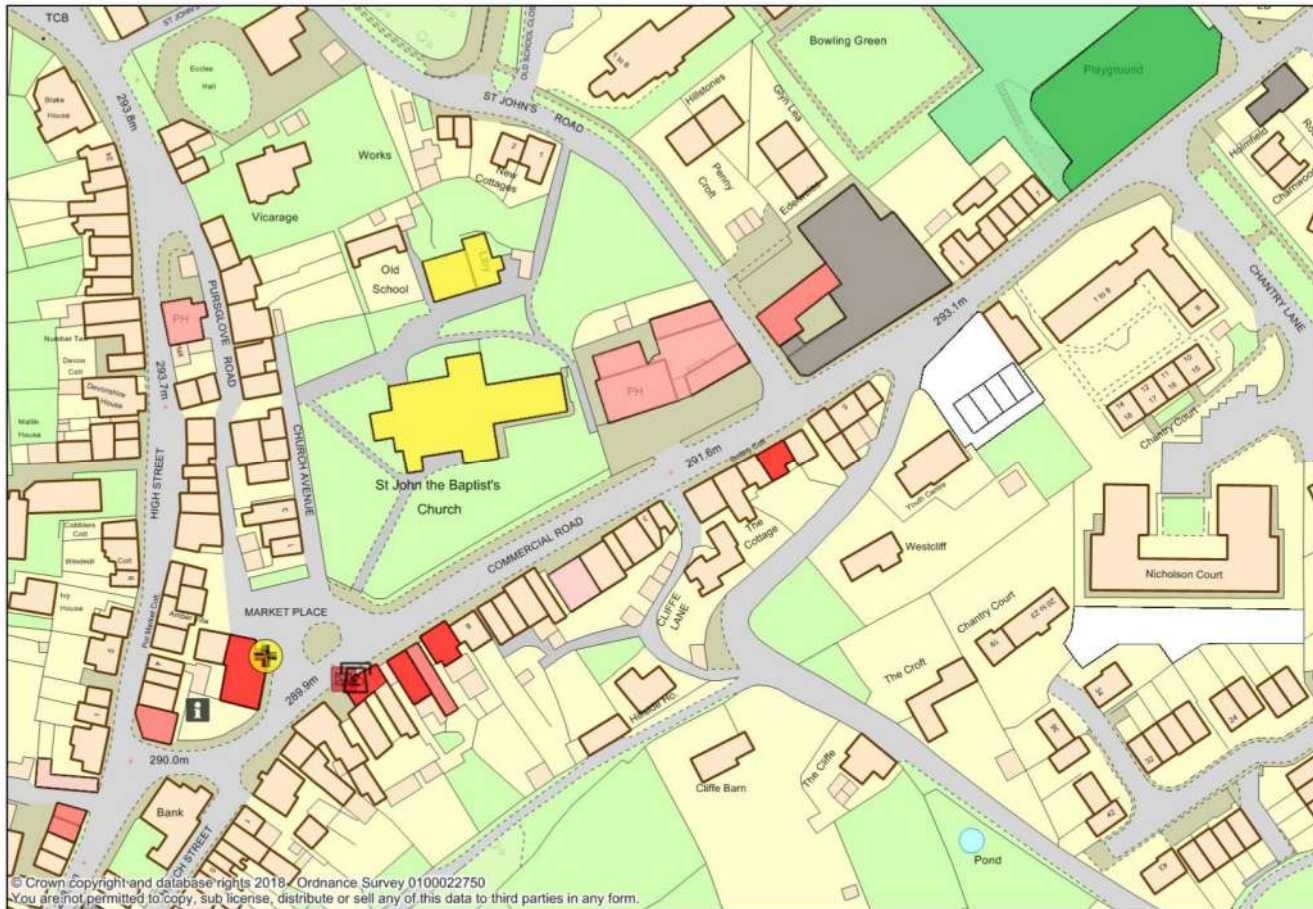
Source: Parish Council



Tideswell & Wheston Parish Statement (draft)



Tideswell Services (1 of 2)



Key

- A1 Shops
- A2 Financial and Professional Services
- A3 Restaurants and Cafes
- A4 Drinking Establishments
- A5 Hot Food Takeaways
- B1 Business
- B2 General Industrial
- B8 Storage or Distribution
- C1 Hotels
- C2 Residential Institutions
- C2A Secure Residential Institution
- C3 Dwellinghouses
- C4 Houses in Multiple Occupation
- D1 Non-Residential Institutions
- D2 Assembly and Leisure
- Camp Site
- Allotments
- Playground
- Playing Field
- Public Car Park
- Sui Generis
- Bus Stop
- Notice Board
- Post Box
- Telephone Box
- Cash Point
- Public Toilets
- Defibrillator



Tideswell & Wheston Parish Statement (draft)



Tideswell Services (2 of 2)



Key

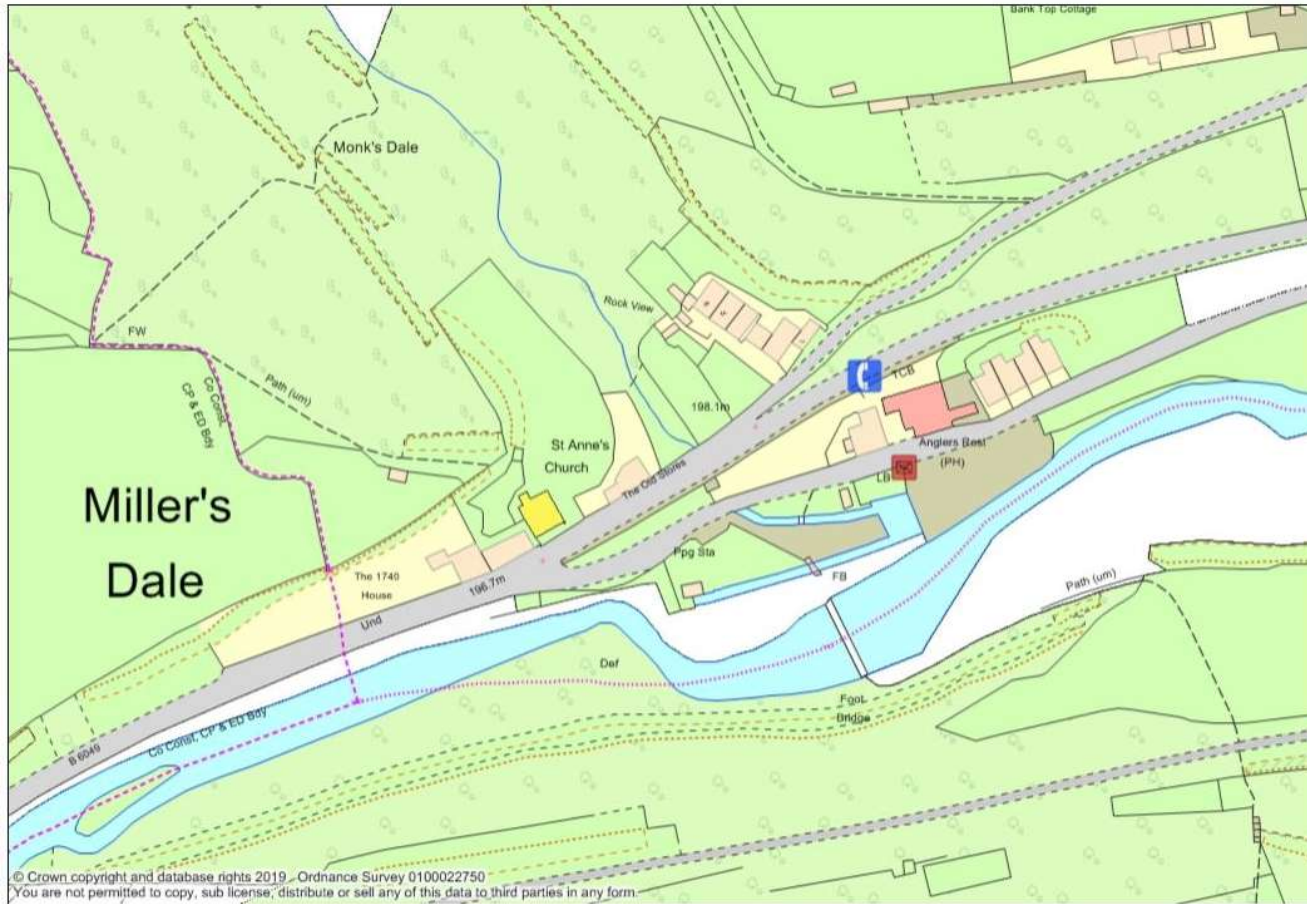
- A1 Shops
- A2 Financial and Professional Services
- A3 Restaurants and Cafes
- A4 Drinking Establishments
- A5 Hot Food Takeaways
- B1 Business
- B2 General Industrial
- B8 Storage or Distribution
- C1 Hotels
- C2 Residential Institutions
- C2A Secure Residential Institution
- C3 Dwellinghouses
- C4 Houses in Multiple Occupation
- D1 Non-Residential Institutions
- D2 Assembly and Leisure
- Camp Site
- Allotments
- Playground
- Playing Field
- Public Car Park
- Sui Generis
- Bus Stop
- Notice Board
- Post Box
- Telephone Box
- Cash Point
- Public Toilets
- Defibrillator



Tideswell & Wheston Parish Statement (draft)



Millers Dale Services



Key

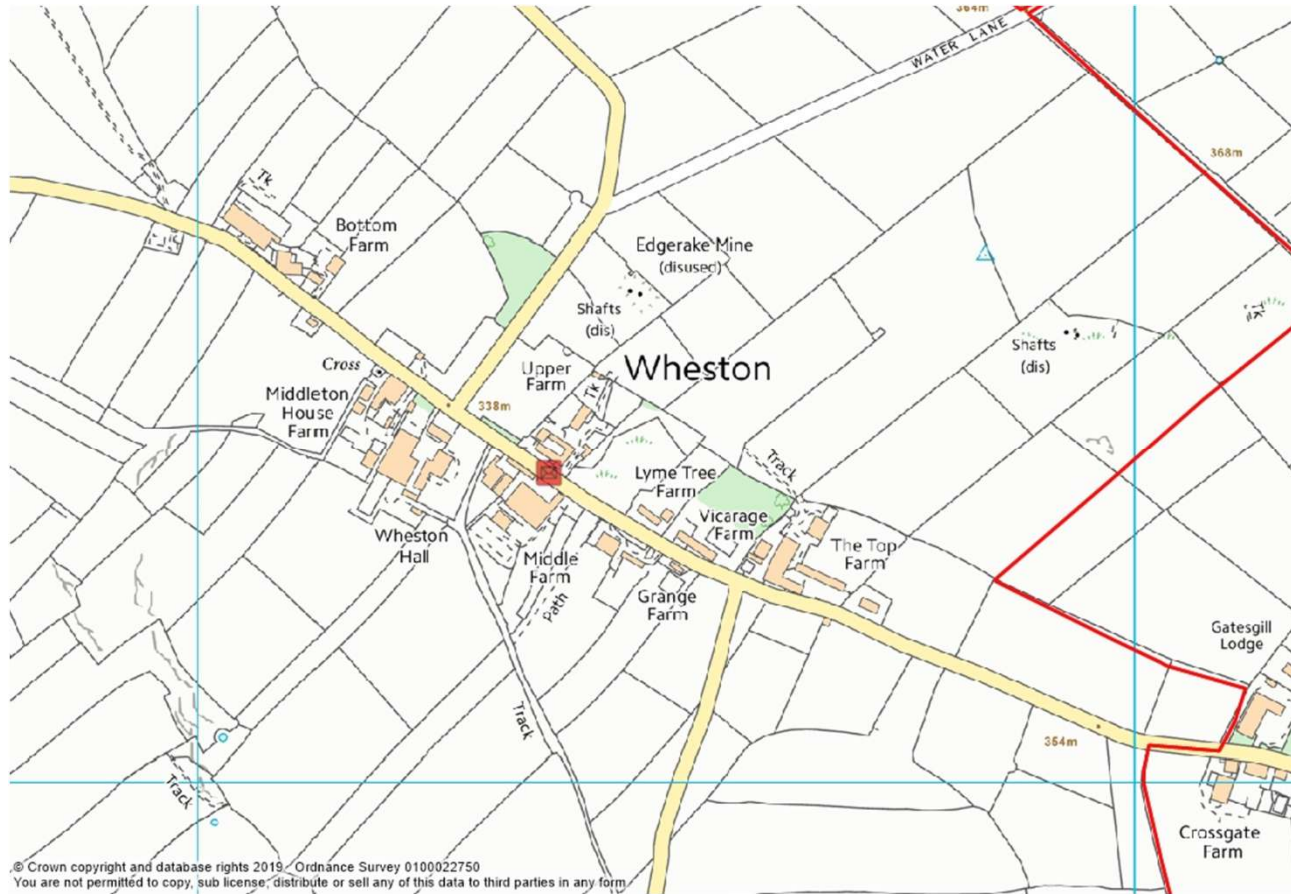
- A1 Shops
- A2 Financial and Professional Services
- A3 Restaurants and Cafes
- A4 Drinking Establishments
- A5 Hot Food Takeaways
- B1 Business
- B2 General Industrial
- B8 Storage or Distribution
- C1 Hotels
- C2 Residential Institutions
- C2A Secure Residential Institution
- C3 Dwellinghouses
- C4 Houses in Multiple Occupation
- D1 Non-Residential Institutions
- D2 Assembly and Leisure
- Camp Site
- Allotments
- Playground
- Playing Field
- Public Car Park
- Sui Generis
- Bus Stop
- Notice Board
- Post Box
- Telephone Box
- Cash Point
- Public Toilets
- Defibrillator



Tideswell & Wheston Parish Statement (draft)



Wheston Services



Key

- A1 Shops
- A2 Financial and Professional Services
- A3 Restaurants and Cafes
- A4 Drinking Establishments
- A5 Hot Food Takeaways
- B1 Business
- B2 General Industrial
- B8 Storage or Distribution
- C1 Hotels
- C2 Residential Institutions
- C2A Secure Residential Institution
- C3 Dwellinghouses
- C4 Houses in Multiple Occupation
- D1 Non-Residential Institutions
- D2 Assembly and Leisure
- Camp Site
- Allotments
- Playground
- Playing Field
- Public Car Park
- Sui Generis
- Bus Stop
- Notice Board
- Post Box
- Telephone Box
- Cash Point
- Public Toilets
- Defibrillator



Tideswell & Wheston Parish Statement (draft)



Tideswell & Wheston Parish Boundary





Tideswell & Wheston Parish Statement (draft)



Data sources

Peak District National Park Conservation Area Appraisals

Ordnance survey maps

www.nomisweb.co.uk

http://www.derbyshiredales.gov.uk/images/documents/H/HOUSING_NEED_SURVEY_REPORT_TIDESWELL_APRIL_2017_FINAL.pdf

www.hulleys-of-baslow.co.uk

www.stagecoachbus.com

<https://www.nhs.uk/Service-Search/GP/LocationSearch/4>

<http://www.tideswellparishcouncil.co.uk/>

<http://www.tideswell-dca.co.uk/>

<https://visittideswell.co.uk/>

<https://villagevoicetideswell.org.uk/>