

# Fernilee Statement (draft)



Photo of Fernilee Reservoir

Within the parish of Whaley Bridge is Fernilee, a small settlement which is partly within the National Park. It is located north of the Goyt Valley, less than 2 miles south of Whaley Bridge and approximately 4 miles northwest of Buxton. To the southwest is Fernilee Reservoir. The areas around Fernilee are very popular with walkers. The focus of this report is on Fernilee and the surrounding area within the National Park. The census data is captured at output area level to align it as closely to the settlement of Fernilee and the farmsteads and properties in the surrounding National park area.

Fernilee is located within two landscape character areas; the slopes and valleys with woodland and the reservoir valleys with woodland character areas of the South West Peak (LSAP 2009).



Fernilee Statement (draft)



Community Aspirations ....

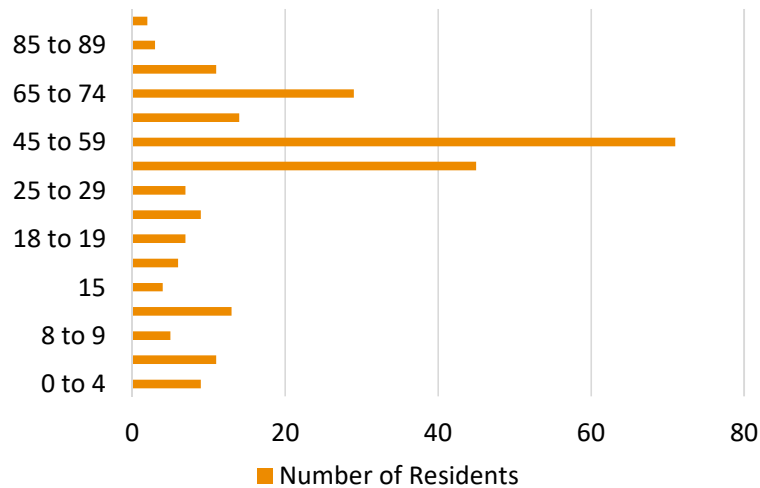


Fernilee Statement (draft)

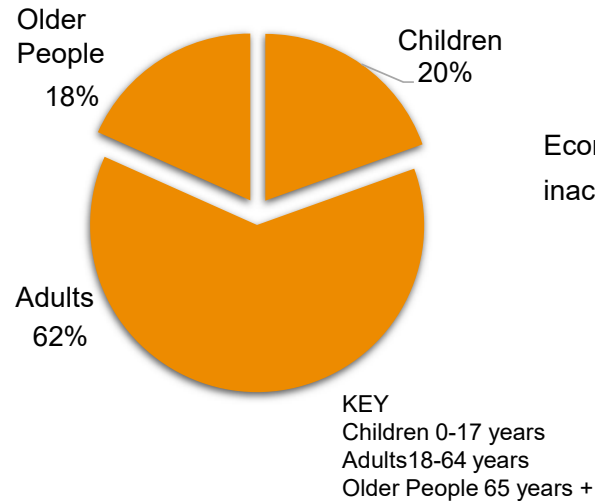


## Population and Demographics

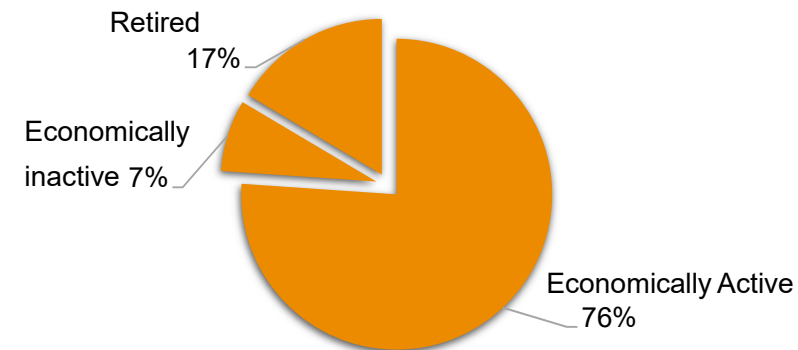
Population Age Range



Children, Adults and Older People



Working and Non Working Adult Population (18+ years)



Source: Census 2011

Fernilee census output area (ref E00099732) has a population of 246 residents (2011 census).

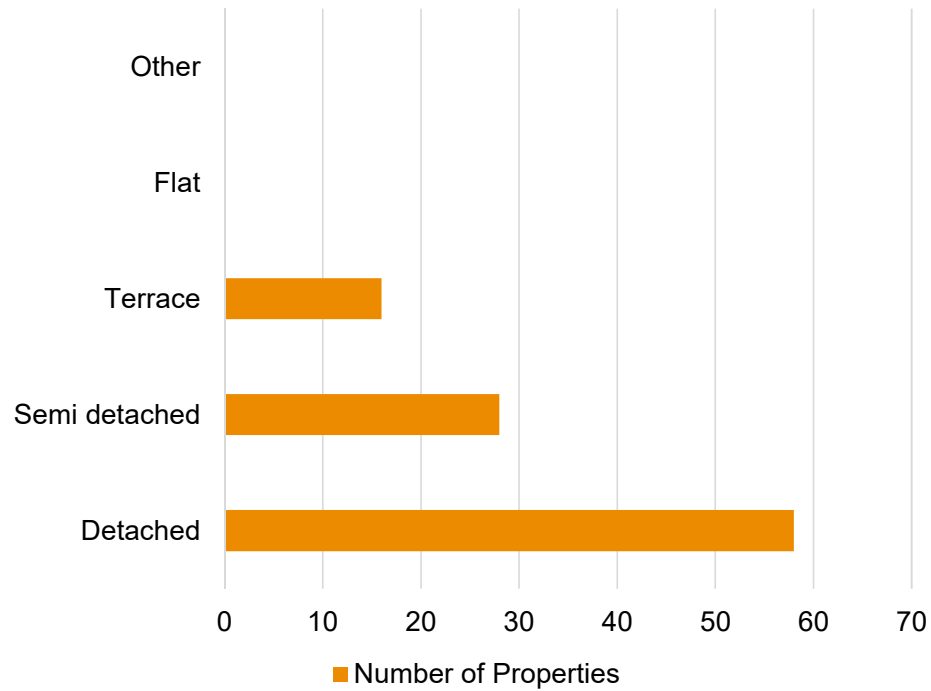


Fernilee Statement (draft)

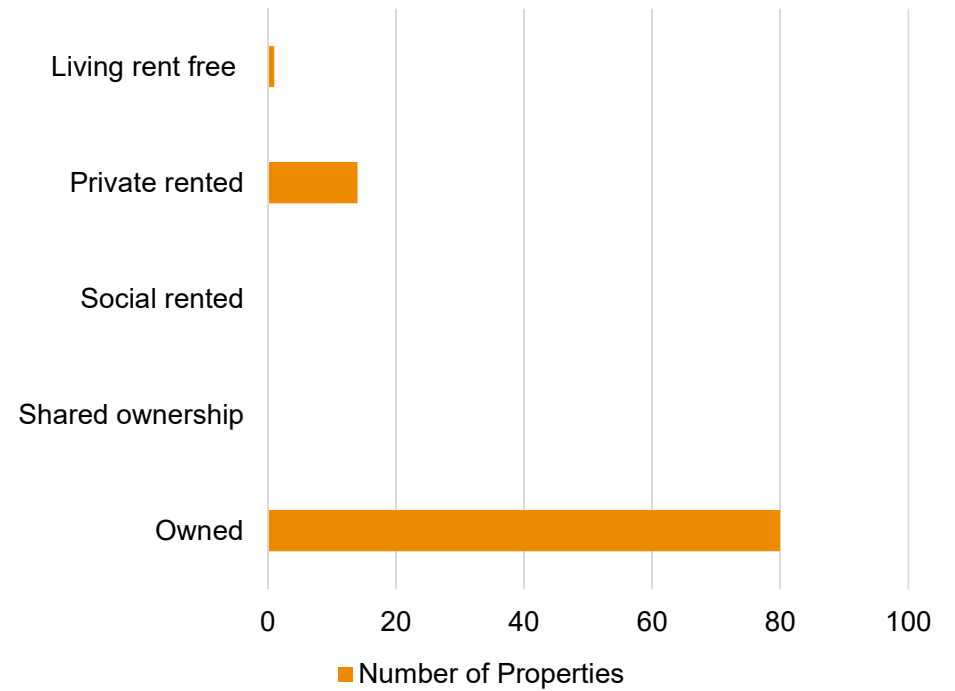


## Housing

### Housing Type



### Housing Tenure



Source: Census 2011

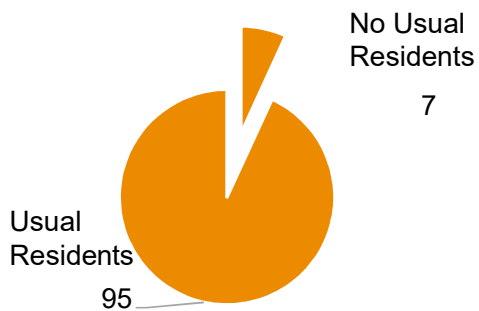


Fernilee Statement (draft)



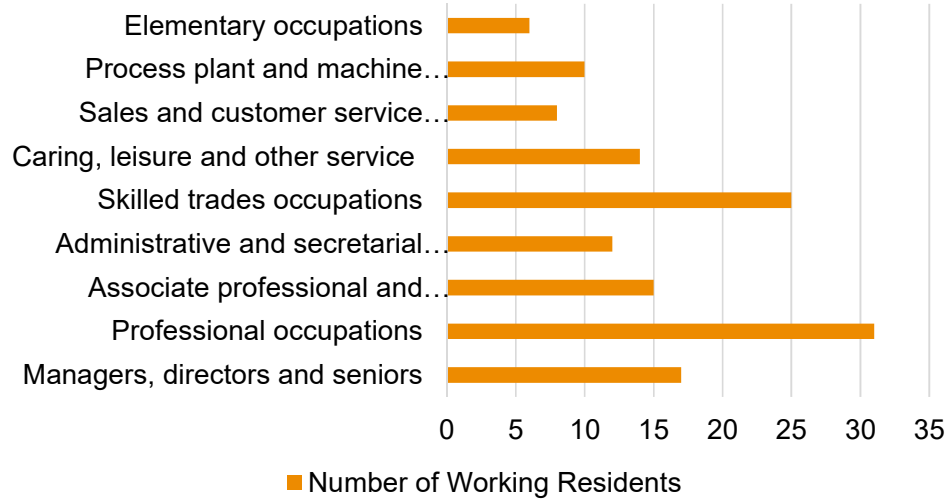
## Residency

### Occupancy of Properties



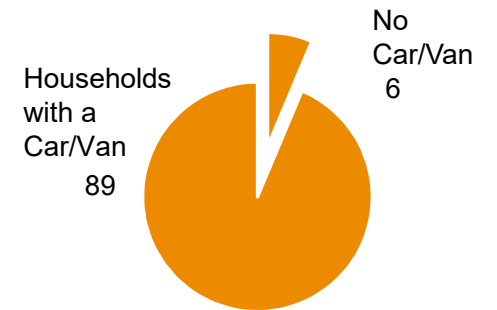
## Employment

### Occupations of Working Adults



## Car/ Van Ownership

### Households with a Car/Van



Source: Census 2011



Fernilee Statement (draft)



## Settlement Amenities

Convenience Food Shop	—
Post Office	—
Primary School	—
Community Hall	—
Playground	—
Playing Field	—
Industrial Units	★
Distance to General Practice (miles)	1.5
Within 1 Mile of an A or B Road	★
Good Public Transport Route (5+ services a day)	★
Public House	★
Post Box	★
Church	★
Car parking	—
Conservation Area	—
Website/Newsletter	
Groups	
Events/Traditions	
Accommodation	★

Key  
 ★ Is present  
 — Is not present

## Public Transport

Service	Route	Bus company	Days	Frequency
61	Buxton— Glossop	High Peak	Mon-Sun	Mon-Fri: 06:54– 17:35 Approx. hourly service. Sat:08:14-17:34 Approx. hourly service. Sun: 10:14, 12:14, 15:14, 17:14

Source: <https://www.derbybus.info/times/timetables/>



Fernilee Statement (draft)

## Essential Services

	Service	Time in Minutes
Walking	General Practice	40-50
	Pharmacy	40-50
	Post Office	40-50
	Primary School	40-50
	Secondary School	60+
	Shop	40-50
Public Transport	General Practice	10-20
	Pharmacy	10-20
	Post Office	10-20
	Primary School	10-20
	Secondary School	20-30
	Supermarket	10-20



## Community

General	
Events/ Traditions	

Source: Parish Council

### Planning

Over the last 5 years 10 planning applications have been approved in Tintwistle parish (within the national park).

### Digital Presence

tbc

### Affordable Housing

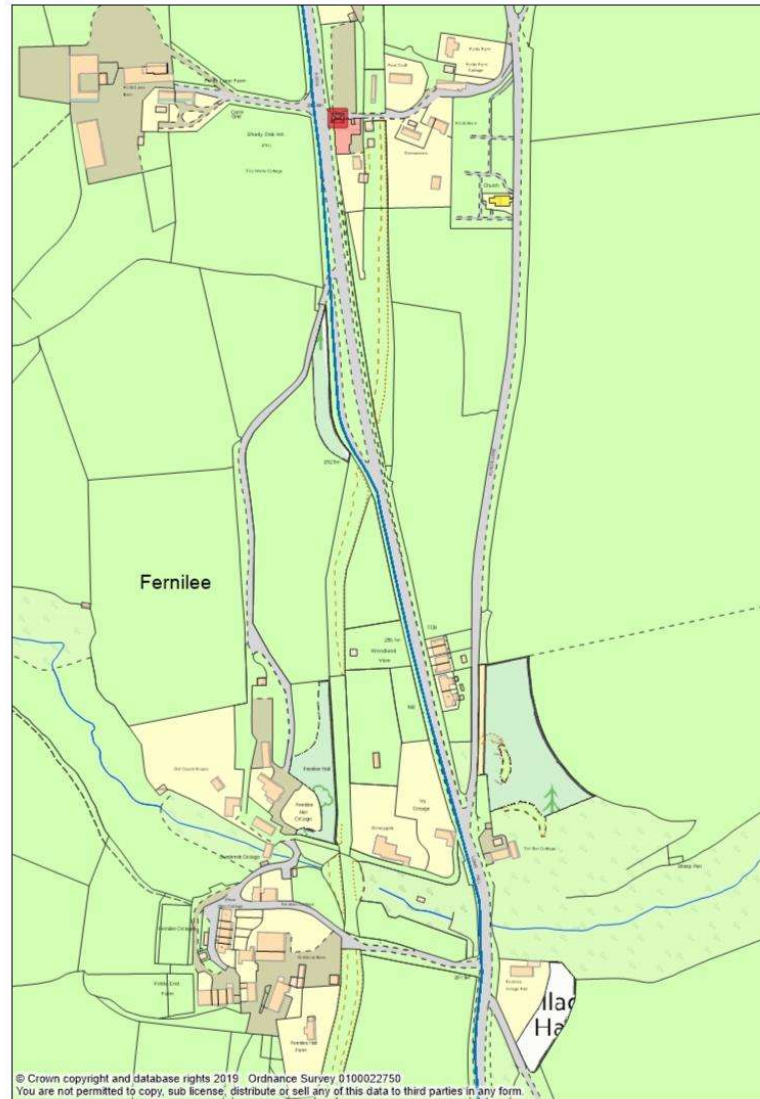
There are no plans for affordable housing in the parish at present.





Fernilee Statement (draft)

# Fernilee and its Services



## Key

- A1 Shops
- A2 Financial and Professional Services
- A3 Restaurants and Cafes
- A4 Drinking Establishments
- A5 Hot Food Takeaways
- B1 Business
- B2 General Industrial
- B8 Storage or Distribution
- C1 Hotels
- C2 Residential Institutions
- C2A Secure Residential Institution
- C3 Dwellinghouses
- C4 Houses in Multiple Occupation
- D1 Non-Residential Institutions
- D2 Assembly and Leisure
- Camp Site
- Allotments
- Playground
- Playing Field
- Public Car Park
- Sui Generis
- Bus Stop
- Notice Board
- Post Box
- Telephone Box
- Cash Point
- Public Toilets
- Defibrillator

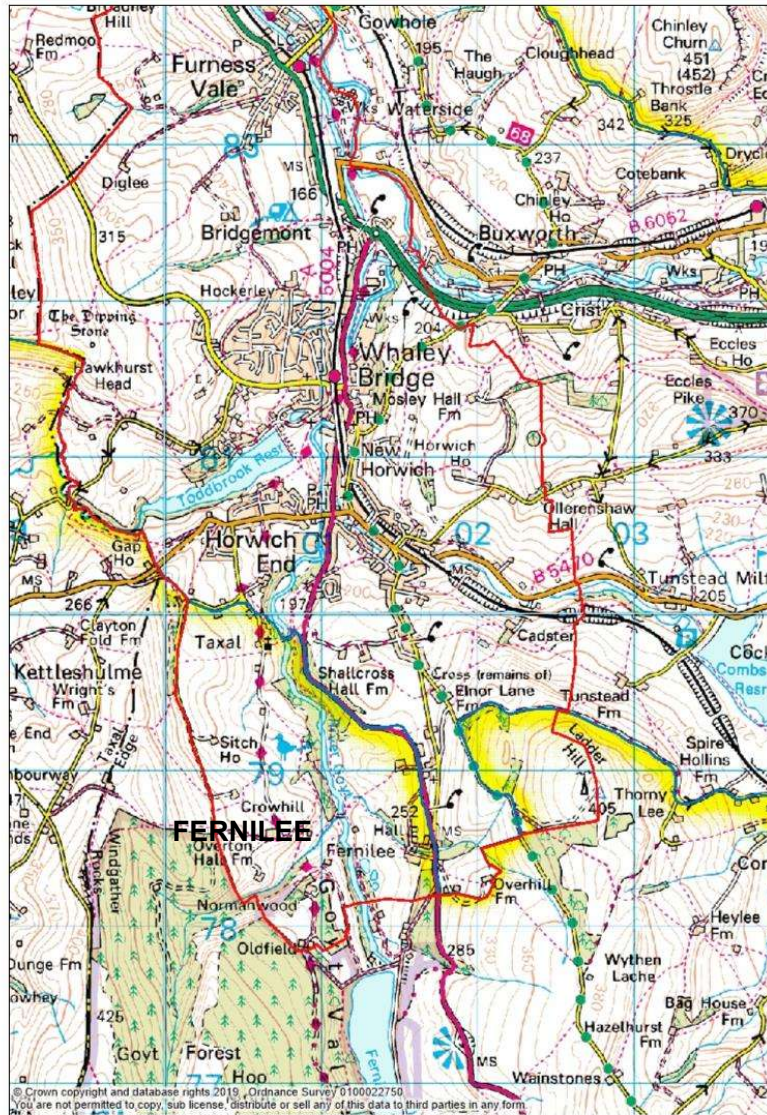




Fernilee Statement (draft)



Whaley Bridge Parish  
Boundary  
(national park boundary  
shown by yellow/blue line)



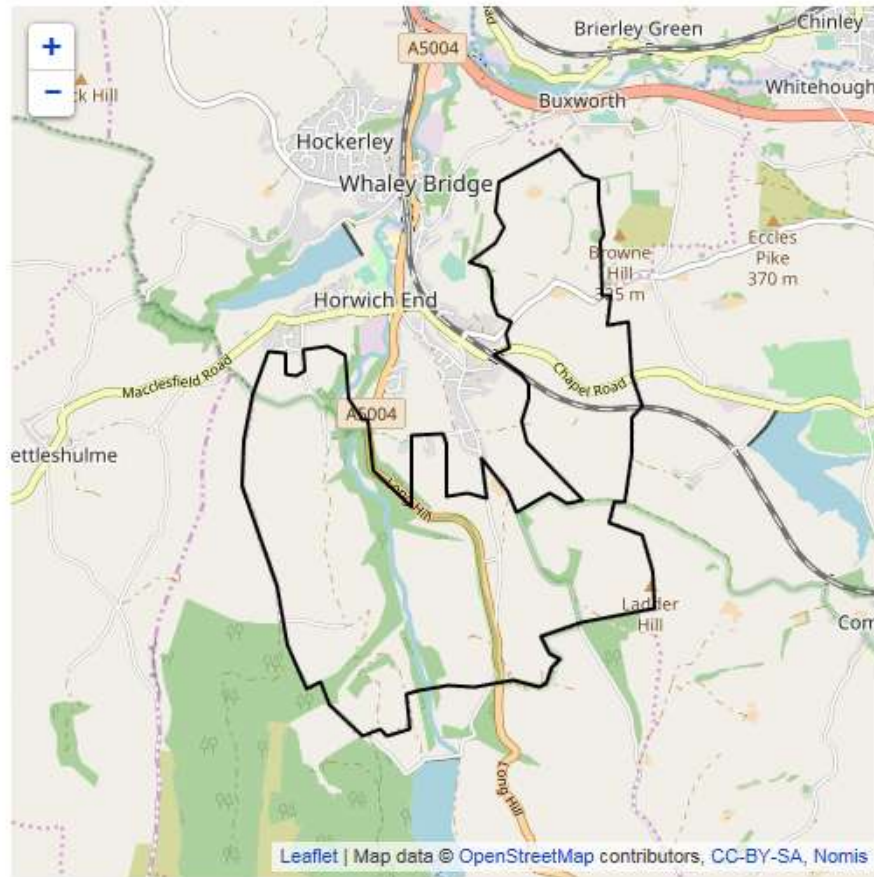
© Crown copyright and database rights 2019, Ordnance Survey 0100022750  
You are not permitted to copy, sub license, distribute or sell any of this data to third parties in any form



Fernilee Statement (draft)



## Fernilee Census Output Area





Fernilee Statement (draft)



### **Data sources**

Peak District National Park Landscape Strategy Action Plan 2009

Ordnance survey maps

[www.nomisweb.co.uk](http://www.nomisweb.co.uk)

Derbyshire Accessibility Assessment 2016, Derbyshire County Council

<https://www.nhs.uk/Service-Search/GP/LocationSearch/4>

<http://www.highpeakbuses.com/>