

Brough and Shatton Parish Statement (draft)



Photo needed here

The parish of Brough and Shatton lies to the south of the A618 Hope Valley road, east of Hope and Bradwell. Shatton is a relatively modern residential settlement, just over a mile directly east of Brough, accessed via the A6187 (Hope Road). Three farms sit at the end of Shatton Lane which imply the settlement had its roots in agriculture.

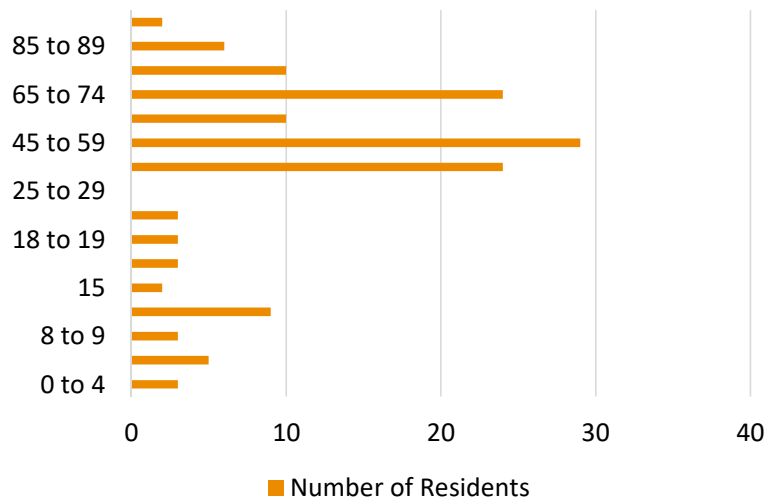
Brough is located less than a mile from Bradwell to the southwest and Hope to the northwest. It is a linear settlement which lies south of the River Noe. Brough has a number of businesses located in industrial units to the south of the settlement and a large agricultural merchant adjacent to the River Noe.

Brough and Shatton are located within the 'valley farms and villages' character type of the Eastern Moors landscape area (LSAP 2009).

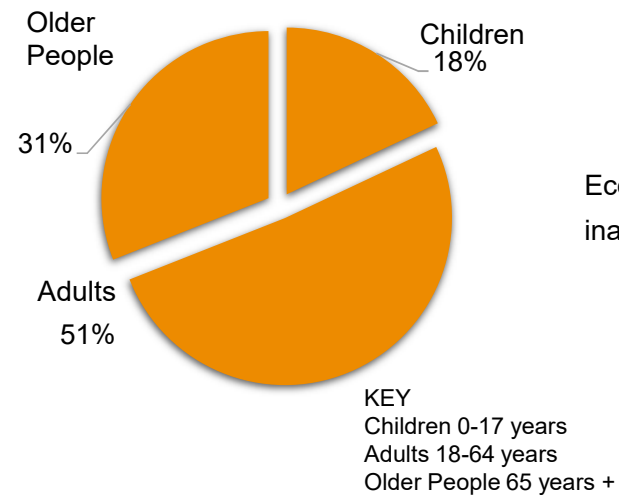


Population and Demographics

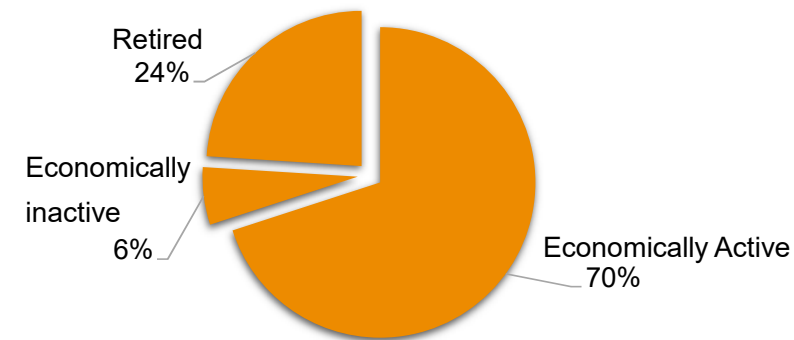
Population Age Range



Children, Adults and Older People



Working and Non Working Adult Population (18+ years)



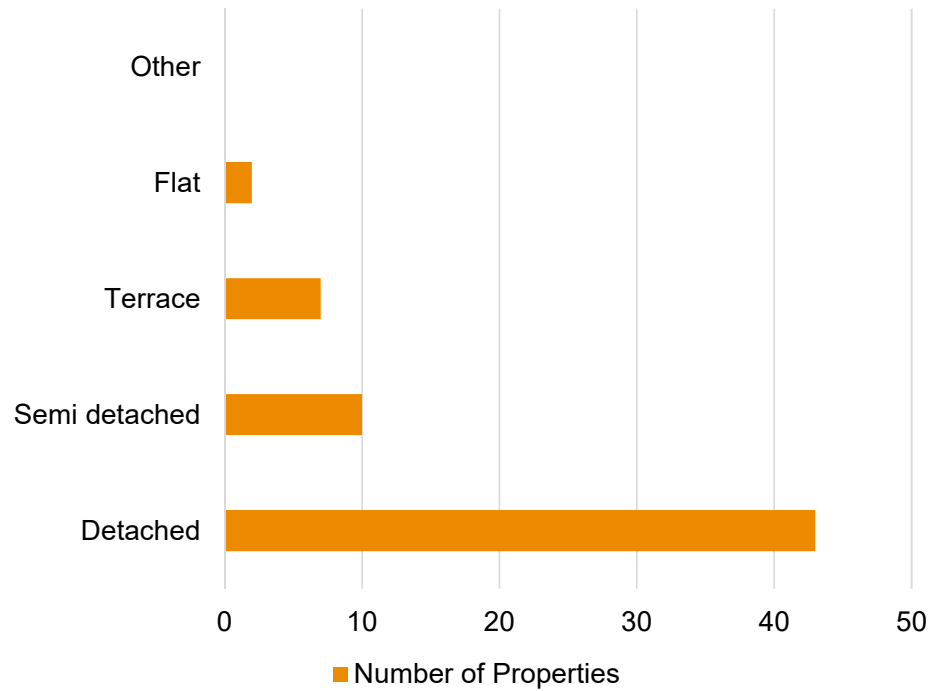
Source: Census 2011

The parishes of Brough and Shatton have a combined population of 136 residents (2011 census).

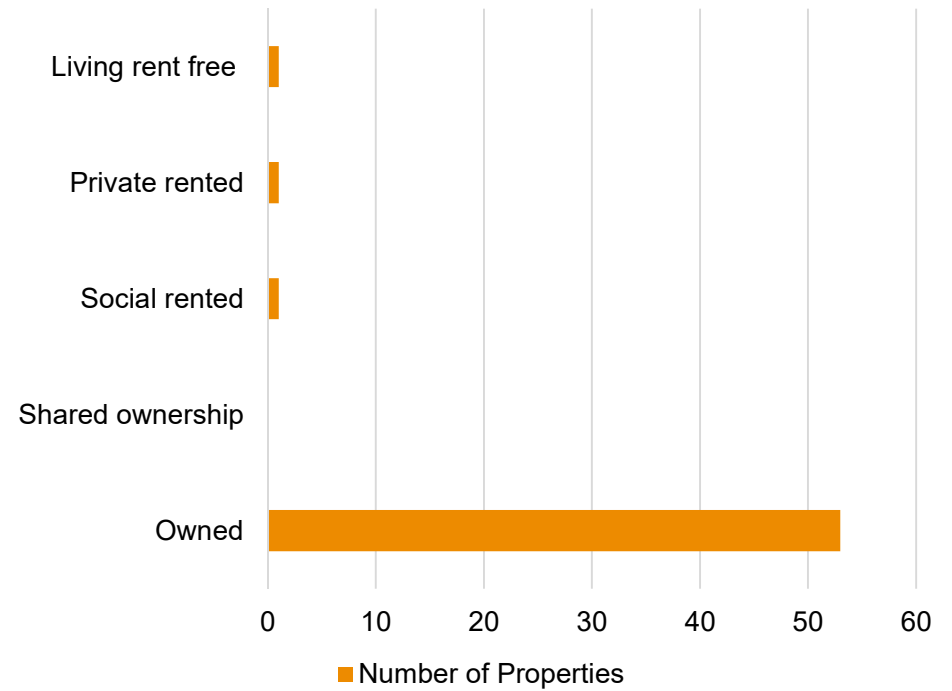


Housing

Housing Type



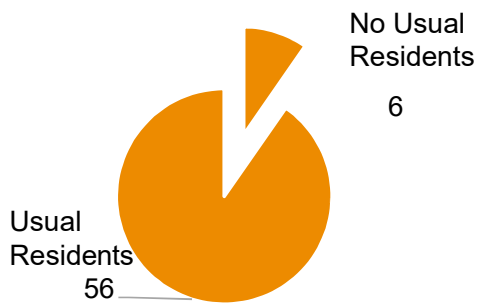
Housing Tenure





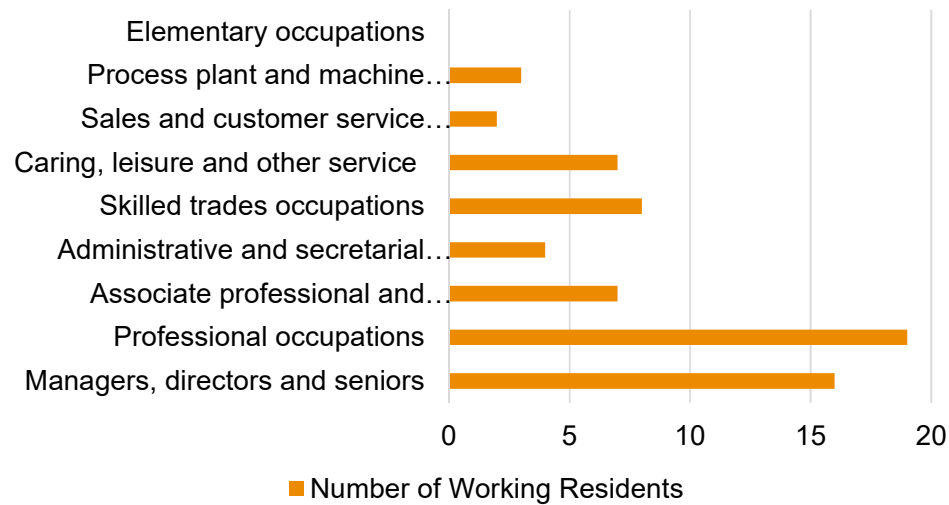
Residency

Occupancy of Properties



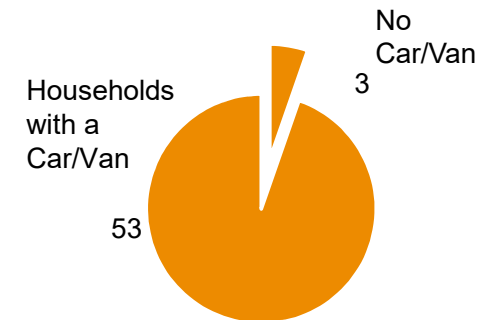
Employment

Occupations of Working Adults



Car/ Van Ownership

Households with a Car/Van





Settlement Amenities

Accommodation	
Events/Traditions	★
Groups	★
Website/Newslatter	
Conservation Area	★
Mobile Library	
Church	
Post Box	★
Public House	
Good Public Transport Route (5+ services a day)	★
Within 1 Mile of an A or B Road	★
Distance to General Practice (miles)	0.7 – 1.8
Industrial Units	★
Playing Field	
Playground	
Community Hall	
Primary School	
Post Office	
Convenience Food Shop	

Key



Is present



Is not present



Public Transport

Brough	Route	Bus Company	Days	Frequency
66A	Buxton-Chesterfield	Hulleys	Mon-Fri	1 a day
173	Castleton—Bakewell	Hulleys	Mon-Sat	4-5 per day
271/272	Sheffield—Castleton	First South Yorkshire and Hulleys	Mon-Sun	An hourly service
276	Castleton-Chesterfield	Hulleys	Fri	1 a day
Shatton	Route	Bus company	Days	Frequency
271/272	Sheffield—Castleton	First South Yorkshire and Hulleys	Mon-Sun	An hourly service
273/274	Castleton—Sheffield	Hulleys and TM Travel	Mon-Sun	Mon-Sat; 6-7 services per day Sun; 4 services a day

Source:
<https://www.derbysbuses.info/times/timetables/>



Access to Essential Services

Brough

	Service	Time in Minutes
Walking	General Practice	20-30
	Pharmacy	60+
	Post Office	20-30
	Primary School	20-30
	Secondary School	30-40
	Shop	20-30
Public Transport	General Practice	10-20
	Pharmacy	20-30
	Post Office	10-20
	Primary School	10-20
	Secondary School	10-20
	Shop/Supermarket	10-20

Shatton

	Service	Time in Minutes
Walking	General Practice	60+
	Pharmacy	60+
	Post Office	40-50
	Primary School	40-50
	Secondary School	60+
	Shop	10-20
Public Transport	General Practice	20-30
	Pharmacy	20-30
	Post Office	20-30
	Primary School	20-30
	Secondary School	20-30
	Shop/Supermarket	20-30

Community (tbc)

General	
Events/ Traditions	

Brough and Shatton Parish Statement
(draft)



Planning

Over the last 5 years 12 planning applications have been approved in Brough and Shatton parish.

Digital Presence

No digital presence.

Affordable Housing

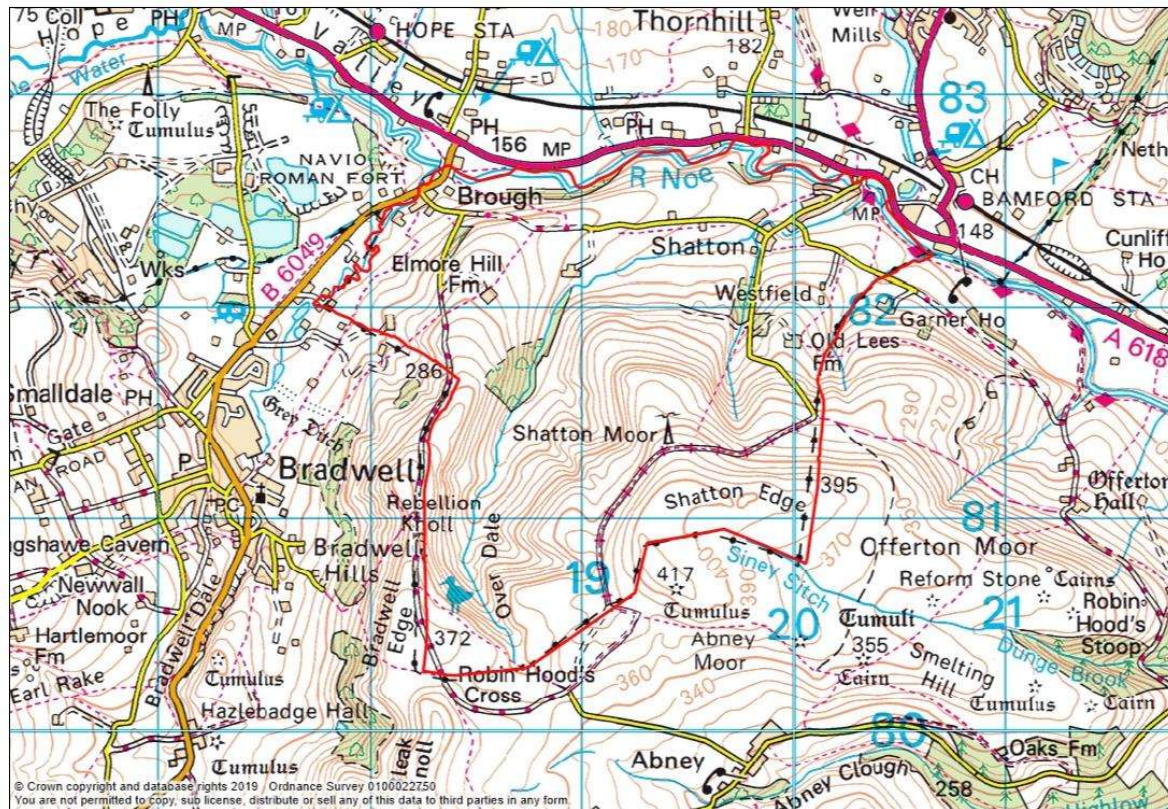
There are no plans to deliver affordable housing in Brough and Shatton at present.

Shatton Services



Key on previous page.

Brough and Shatton Parish Boundary



Brough and Shatton Parish Statement
(draft)



Data sources

Derbyshire Accessibility Assessment 2016, Derbyshire County Council

Ordnance survey maps

Peak District National Park Conservation Area Appraisals

Peak District National Park Landscape Strategy Action Plan (LSAP)

<https://www.derbysbuses.info/times/timetables/>

<https://www.nhs.uk/Service-Search/GP/LocationSearch/4>

<https://www.nomisweb.co.uk>