

**HIGHWAYS ACT 1980 SECTION 119
THE PEAK DISTRICT NATIONAL PARK AUTHORITY
PUBLIC FOOTPATH NO. 16 (Part) - PARISH OF HARTHILL
PUBLIC PATH DIVERSION ORDER 2021**

This Order is made by the Peak District National Park Authority (“the Authority”) under section 119 of the Highways Act 1980 (“the 1980 Act”) because it appears to the authority that in the interests of the owner of the land crossed by the footpath described in paragraph 1 of this order it is expedient that the line of the path should be diverted.

The landowner has agreed to defray any compensation which becomes payable in consequence of the coming into force of this order and any expenses which are incurred in bringing the new site of the path into a fit condition for use by the public.

Derbyshire Dales District Council, Derbyshire County Council and Natural England have been consulted as required by section 120 (2) of the 1980 Act.

BY THIS ORDER:

- 1 The public right of way over the land situate at Harthill and shown by a bold continuous line on the map contained in this order and described in Part 1 of the Schedule to this order shall be stopped up after 28 days from the date of the confirmation of this order or on such date as the Authority certifies that the work required to be done to bring the new site of the path into a fit condition for use by the public has been carried out (whichever is the later).
- 2 There shall be at the end of 28 days from the date of the confirmation of this order a public footpath over the land situate at Harthill described in Part 2 of the Schedule and shown by a bold broken line on the map contained in this order.

SCHEDULE

PART 1

DESCRIPTION OF SITE OF EXISTING PATH OR WAY


The whole width of that part of Public Footpath No. 16 Parish of Harthill shown by a bold continuous line on the Order Map commencing at Point A at grid reference SK 2183 6383 running in a south south westerly then westerly direction to Point B at grid reference SK 2171 6373 a length of approximately 185 metres or thereabouts.

PART 2

DESCRIPTION OF SITE OF NEW PATH OR WAY

A 2 metre wide stone surfaced footpath in the parish of Harthill, shown by a bold broken line on the Order Map commencing at Point A at grid reference SK 2183 6383, running in a north westerly direction to Point C at grid reference SK 2178 6386, then south south westerly to Point B at grid reference SK 2171 6373, a length of approximately 195 metres or thereabouts.

The Common Seal of the **PEAK DISTRICT NATIONAL PARK AUTHORITY** was affixed in the presence of:



Signature

Authorised signatory

Name: *ANDREA MCCASKIE*

Position *Head of Legal and Monitoring Officer*
authorised to attest the seal

Under Standing Order 7.G.2

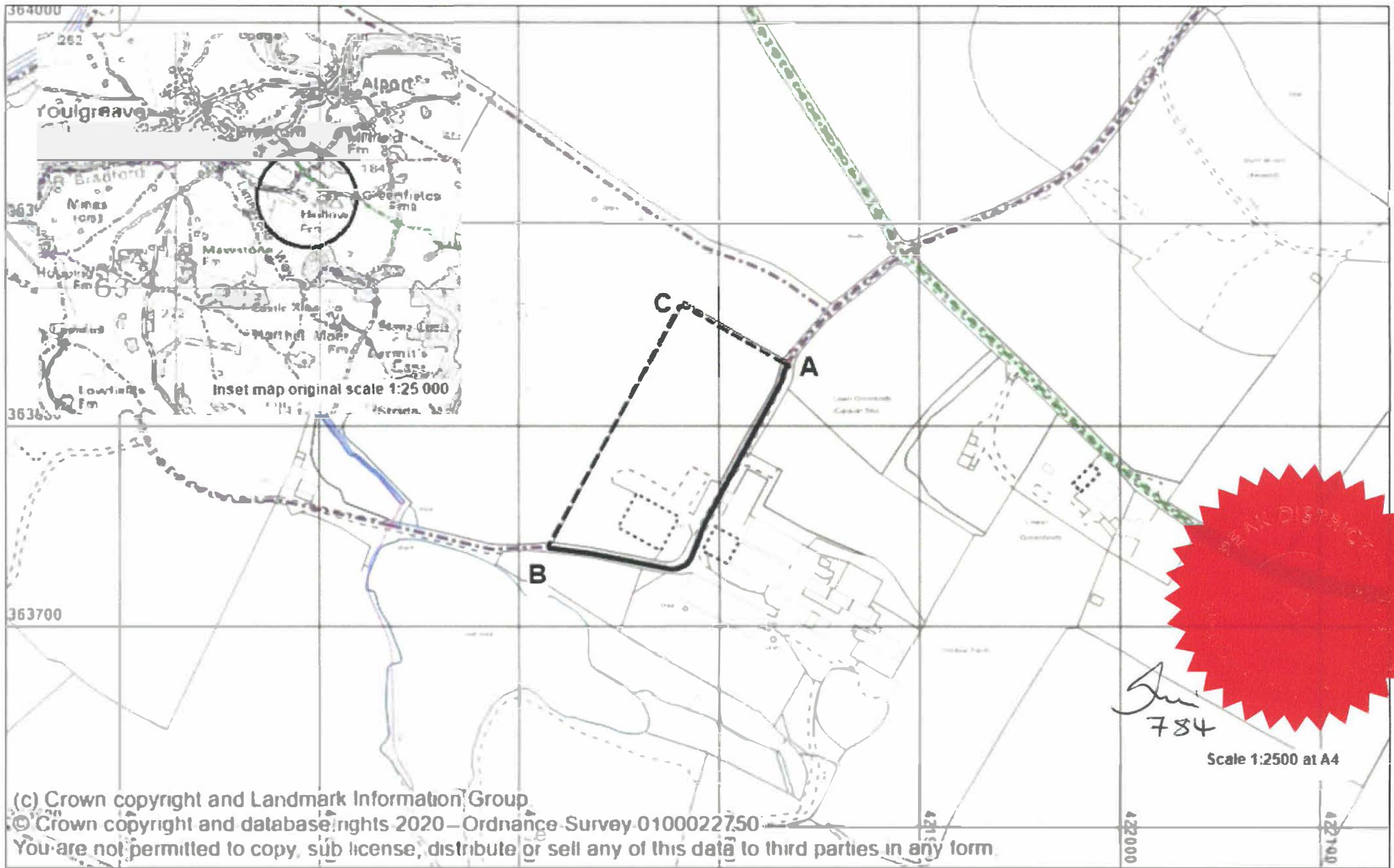
Date: *6 December 2021*

Sealing number: *784*

Confirmed this *28* day of *March* 2023. *Signature* *Agmccaskie*

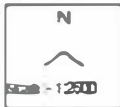
Certified to come into effect this *15* day of *August* 2023

Signature
LOUCKIA TAYLOR



(c) Crown copyright and Landmark Information Group
 © Crown copyright and database rights 2020 – Ordnance Survey 0100022750
 You are not permitted to copy, sub license, distribute or sell any of this data to third parties in any form.

Jan
 784
 Scale 1:2500 at A4



HIGHWAYS ACT 1980 SECTION 119 THE PEAK DISTRICT NATIONAL PARK AUTHORITY PUBLIC FOOTPATH NO. 16 (Part) - PARISH OF HARTHILL PUBLIC PATH DIVERSION ORDER 2021

— Footpath to be Diverted — — Alternative Route — — Other Rights of Way