

**HIGHWAYS ACT 1980 SECTION 119
PEAK DISTRICT NATIONAL PARK AUTHORITY
PUBLIC FOOTPATH NO. 31 (Part) - PARISH OF BONSCALL
COUNTY OF DERBYSHIRE
PUBLIC PATH DIVERSION ORDER 2022**

This Order is made by the Peak District National Park Authority ("the Authority") under section 119 of the Highways Act 1980 ("the 1980 Act") because it appears to the Authority that in the interests of the owner of the land crossed by the footpath described in paragraph 1 of this Order it is expedient that the line of the path should be diverted.

Mr G Caldicott of Brightgate Farm, Brightgate, Bonsall has agreed to defray any compensation which becomes payable in consequence of the coming into force of this Order and any expenses which are incurred in bringing the new site of the path into a fit condition for use by the public.

Derbyshire Dales District Council, Derbyshire County Council and Natural England have been consulted as required by section 120 (2) of the 1980 Act.

BY THIS ORDER:

- 1 The public right of way over the land situate at Brightgate and shown by a bold continuous line on the map contained in this Order ("the Order Map") and described in Part 1 of the Schedule to this Order shall be stopped up after 28 days from the date of the confirmation of this Order or on such date as the Authority certifies that the work required to be done to bring the new site of the path into a fit condition for use by the public has been carried out (whichever is the later).
- 2 Notwithstanding this Order, where immediately before the date on which the footpath is diverted pursuant to this Order there is apparatus under, in, on, over, along or across that footpath belonging to statutory undertakers for the purpose of carrying on their undertaking, the undertakers shall continue to have the same rights in respect of the apparatus as they then had.
- 3 There shall be, at the end of 28 days from the date of the confirmation of this Order or on such date as the Authority certifies that the work required to be done to bring the new site of the path into a fit condition for use by the public has been carried out (whichever is the later), a public footpath over the land situate at Brightgate described in Part 2 of the Schedule and shown by a bold broken line on the Order Map.
- 4 The rights conferred on the public under this Order shall be subject to the limitations and conditions set out in Part 3 of the Schedule.

SCHEDULE
PART 1
DESCRIPTION OF SITE OF EXISTING PATH OR WAY

The whole width of that part of Public Footpath No. 31 Bonsall shown by a bold continuous line on the Order Map commencing at Point A at grid reference SK 2656 5948 running in a generally north westerly, then generally westerly and finally generally north north easterly direction to Point B at grid reference SK 2647 5957 a length of approximately 145 metres or thereabouts.

PART 2
DESCRIPTION OF SITE OF NEW PATH OR WAY

A 1.8 metre wide natural surfaced footpath in the parish of Bonsall, shown by a bold broken line on the Order Map commencing at Point A at grid reference SK 2656 5948, running in a north north westerly direction to Point C at grid reference SK 2654 5955, then north north easterly to Point D at grid reference SK 2654 5956, then north west to Point E at grid reference SK 2655 5956 and finally north west and west north west to Point F at grid reference SK 2648 5958 a length of approximately 150 metres or thereabouts.

PART 3
LIMITATIONS OR CONDITIONS

A pedestrian gate compliant with British Standard 5709:2018 at Point C (GR SK 2654 5955) as shown on the Order Map.

A 1.1 metre gap at Point E (GR SK 2655 5956) as shown on the Order Map.

A pedestrian gate compliant with British Standard 5709:2018 at Point F (GR SK 2648 5958) as shown on the Order Map.

THE COMMON SEAL of
PEAK DISTRICT NATIONAL PARK AUTHORITY

was affixed in the presence of:


.....

Authorised signatory

Name: RUTH CROWDER

Position: ~~Chief Executive/Monitoring Officer/Head of Law, Assistant Solicitor/Democratic Services Manager:~~


authorised to attest the seal under standing order 1.34 by minute 56/21 of the Authority dated 2 July 2021

Date: 29th November 2021

Sealing number: 819



Peak District National Park Authority Public Footpath No 31 (Part) Parish of Bonsall
County of Derbyshire Public Path Diversion Order 2022 is hereby confirmed this 17 day
of January 2023

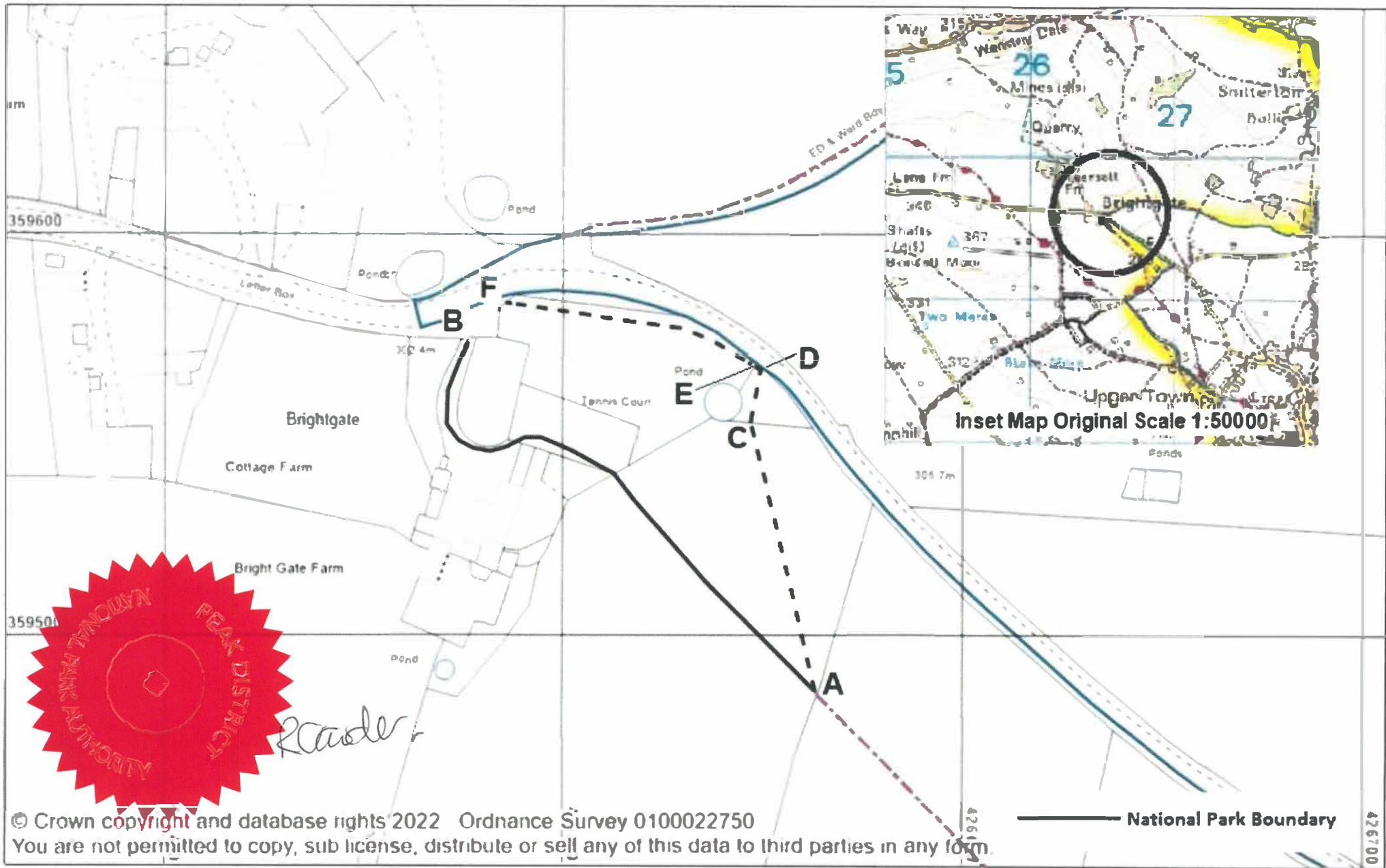


.....
Andrea G. McCaskie
Head of Law
Peak District National Park Authority

Peak District National Park Authority **HEREBY NOW CERTIFIES** that the provisions of
the above Order have been complied with and the diversion of the said footpath takes
effect on 13th March 2023.

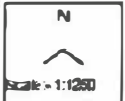


.....
Andrea G. McCaskie
Head of Law
Peak District National Park Authority



© Crown copyright and database rights 2022 Ordnance Survey 0100022750
 You are not permitted to copy, sub license, distribute or sell any of this data to third parties in any form.

— National Park Boundary



The Peak District National Park Authority Public
 Footpath No.31 (part) Parish of Bonsall Public
 Path Diversion Order 2022

— Footpath to be Diverted - - - Alternative Footpath - - - Unaffected Routes